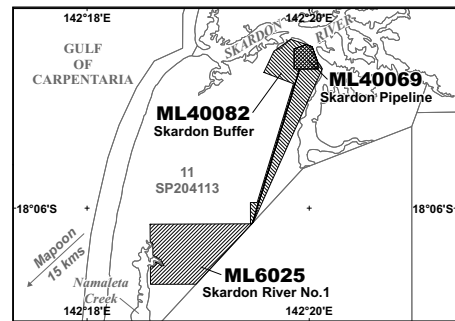


# NOTICE OF PROPOSED RENEWAL OF MINING LEASES

## NATIVE TITLE ACT 1993 (CTH) SECTION 29

The Queensland Minister for Natural Resources and Mines, PO Box 15216, City East, Queensland, 4002, hereby gives notice in accordance with section 29 of the *Native Title Act 1993* (Cth) of the proposed renewal of the Mining Leases shown below under the *Mineral Resources Act 1989* (Qld)

Mining Leases 6025, 40069 and 40082 held by Gulf Alumina Pty Ltd, over a total area of 3456.20 ha, centred approximately 100km North of Weipa, in the locality of the Cook Shire Council.



**Nature of Act(s):** The renewal of the Mining Leases under the *Mineral Resources Act 1989* (Qld) authorises the holder to mine Bauxite, Clay-Brick Clay, Clay-Kaolin/Kaolinite, Silica/Silicon/Rock crystal, operate/construct loading facilities/railway, pipeline-water/slurry, pipeline-water only, treatment plant/mill site, workshop/machinery/storage and carry out associated activities subject to the *Mineral Resources Act 1989* (Qld) for a term not exceeding twenty one (21) years with a possibility of renewal for a term not exceeding twenty one (21) years.

**Name and address of person doing acts:** It is proposed that the Mining Leases be renewed by the Queensland Minister for Natural Resources and Mines, PO Box 15216, City East, Queensland, 4002.

**Further Information:** Further information about the proposed renewal of the Mining Leases, including extract of plans showing the boundaries of the Mining Lease renewal Applications may be obtained from the Department of Natural Resources and Mines, Principal Mining Registrar, Mineral Hub, Level 9, Verde Tower,

445 Flinders Street, Townsville, Queensland 4810, Telephone: (07) 4447 9230, or email [MineralHub@dnrm.qld.gov.au](mailto:MineralHub@dnrm.qld.gov.au)

**Native Title Parties:** Under the *Native Title Act 1993* (Cth) any person who is a "native title party" is entitled to certain rights in relation to the proposed renewal of the Mining Leases. Under section 30 of the *Native Title Act 1993* (Cth), persons have until three (3) months after Notification Day to take certain steps to become native title parties in relation to this notice. Enquiries in relation to filing a native title determination application may be directed to the Federal Court, Brisbane Registry, Level 6, Commonwealth Law Courts, 119 North Quay, Brisbane, Queensland 4000. Telephone: (07) 3248 1100 or Email: [qldreg@fedcourt.gov.au](mailto:qldreg@fedcourt.gov.au)

Enquiries in relation to the registration of a native title determination application may be directed to the National Native Title Tribunal, Brisbane Registry, Level 5, 119 North Quay, Brisbane, Queensland 4000, Telephone: (07) 3307 5000 or 1800 640 501.

**Notification Day: 6 September 2017**

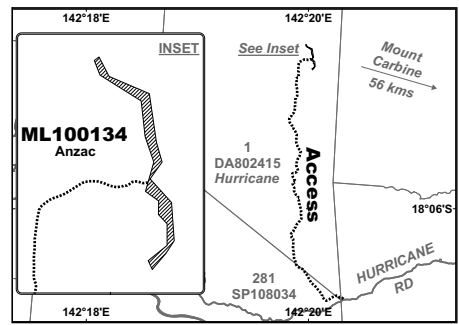


# NOTICE OF PROPOSED GRANT OF A MINING LEASE

## NATIVE TITLE ACT 1993 (CTH) SECTION 29

The Queensland Minister for Natural Resources and Mines, PO Box 15216, City East, Queensland, 4002, hereby gives notice in accordance with section 29 of the *Native Title Act 1993* (Cth) of the proposed grant of the Mining Lease shown below under the *Mineral Resources Act 1989* (Qld)

Mining Lease 100134 sought by Dennis Ronald Fitzgerald, over an area of 18.75 ha, centred approximately 56 km West North West of Mount Carbine, in the locality of the Mareeba Shire Council.



**Nature of Act(s):** The grant of the Mining Lease under the *Mineral Resources Act 1989* (Qld), authorises the holder to mine and carry out associated activities subject to the *Mineral Resources Act 1989* (Qld), for a term not exceeding fifteen (15) years, with the possibility of renewal for a term not exceeding fifteen (15) years.

**Name and address of person doing acts:** It is proposed that the Mining Lease be granted by the Queensland Minister for Natural Resources and Mines, PO Box 15216, City East, Queensland, 4002.

**Further Information:** Further information about the proposed grant of the Mining Lease, including extract of plans showing the boundaries of the Mining Lease Application may be obtained from the Department of Natural Resources and Mines, Principal Mining Registrar, Mineral Hub, Level 9, Verde Tower, 445 Flinders Street, Townsville, Queensland 4810, Telephone: (07) 4447 9230, or email [MineralHub@dnrm.qld.gov.au](mailto:MineralHub@dnrm.qld.gov.au)

**Native Title Parties:** Under the *Native Title Act 1993* (Cth) any person who is a "native title party" is entitled to certain rights in relation to the proposed grant of the Mining Lease. Under section 30 of the *Native Title Act 1993* (Cth), persons have until three (3) months after Notification Day to take certain steps to become native title parties in relation to this notice. Enquiries in relation to filing a native title determination application may be directed to the Federal Court, Brisbane Registry, Level 6, Commonwealth Law Courts, 119 North Quay, Brisbane, Queensland 4000. Telephone: (07) 3248 1100 or Email: [qldreg@fedcourt.gov.au](mailto:qldreg@fedcourt.gov.au)

Enquiries in relation to the registration of a native title determination application may be directed to the National Native Title Tribunal, Brisbane Registry, Level 5, 119 North Quay, Brisbane, Queensland 4000, Telephone: (07) 3307 5000 or 1800 640 501.

**Notification Day: 27th September 2017**





# NOTICE TO GRANT AMALGAMATION APPLICATIONS

## NATIVE TITLE ACT 1993 (CTH) SECTION 29

The State of Western Australia HEREBY GIVES NOTICE that the Minister for Mines and Petroleum, C/- Department of Mines, Industry Regulation and Safety, 100 Plain Street, East Perth WA 6004 may grant the following amalgamation applications under the *Mining Act 1978*:

Exploration No.	Applicant	Amalg No	Area	Locality	Centroid	Shire
26/185	PUCK RESOURCES PTY LTD	512022	46.58HA	29km SE'ly of Kalgoorlie	Lat: 30° 52' S Long: 121° 43' E	KALGOORLIE-BOULDER CITY
31/1075	APOLLO MINING PTY LTD	511645	26.06HA	73km SE'ly of Leonora	Lat: 29° 30' S Long: 121° 48' E	MENZIES SHIRE
38/3136	REGIS RESOURCES LIMITED	510100	146.75HA	69km NW'ly of Cosmo Newberry Mission	Lat: 27° 43' S Long: 122° 15' E	LAVERTON SHIRE
45/3655	GRACE PROJECT MANAGEMENT SERVICES PTY LTD	511994	48.88HA	13km S'ly of Marble Bar	Lat: 21° 16' S Long: 119° 42' E	EAST PILBARA SHIRE
45/4201-I	HAOMA MINING NL	511806	113.39HA	10km N'ly of Marble Bar	Lat: 21° 9' S Long: 119° 41' E	EAST PILBARA SHIRE
45/4201-II	HAOMA MINING NL	511877	18.44HA	10km N'ly of Marble Bar	Lat: 21° 9' S Long: 119° 40' E	EAST PILBARA SHIRE
77/2421	WEST AUSTRALIAN PROSPECTORS PTY LTD	512567	71.07HA	95km NW'ly of Koolyanobbing	Lat: 30° 2' S Long: 119° 7' E	YILGARN SHIRE

**Nature of the act:** Grant of amalgamation applications which authorises the applicant to explore for minerals.

**Notification day: 6 September 2017**

**Native title parties:** Under Section 30 of the *Native Title Act 1993 (Cth)*, persons have until 3 months after the notification day to take certain steps to become native title parties in relation to the applications. The 3 month period closes on **6 December 2017**. Any person who is, or becomes a native title party, is entitled to the negotiation and/or procedural rights provided in Part 2 Division 3 Subdivision P of the *Native Title Act 1993 (Cth)*. Enquiries in relation to filing a native title determination application to become a native title party should be directed to the Federal Court of Australia, 1 Victoria Avenue, Perth, WA 6000, telephone (08) 9268 7100.

**Expedited procedure:** The State of Western Australia considers that these acts are acts attracting the expedited procedure. Each amalgamation application may be granted unless, within the period of 4 months after the notification day (**i.e. 6 January 2018**), a native title party lodges an objection with the National Native Title Tribunal against the inclusion of the statement that the State considers the grant of the licence is an act attracting the expedited procedure. Enquiries in relation to lodging an objection should be directed to the National Native Title Tribunal, Level 5, 1 Victoria Avenue, Perth, or GPO Box 9973, Perth, WA 6848, telephone (08) 9425 1000.

For further information about the act (including extracts of plans showing the boundaries of the applications), contact the Department of Mines, Industry Regulation and Safety, 100 Plain Street, East Perth WA 6004, or telephone (08) 9222 3518.

# Notice of an application for determination of native title in the state of South Australia

**Notification day: 20 September 2017**

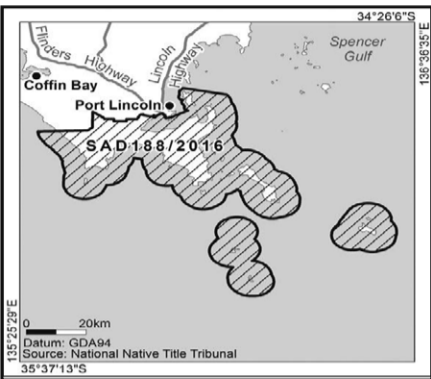


National Native Title Tribunal

This is an application by a native title claim group which is asking the Federal Court of Australia (Federal Court) to determine that the group holds native title in the area described below.

A person who wants to become a party to this application must write to the Registrar of the Federal Court, Level 5, Roma Mitchell Law Courts Building, Adelaide, SA, 5000 **on or before 19 December 2017**. After **19 December 2017**, the Federal Court's permission to become a party is required.

Under the *Native Title Act 1993* (Cth) there can be only one determination of native title for a particular area. If a person with native title rights and interests does not become a party to this application, there may be no other opportunity for the Federal Court, in making its determination, to take into account those native title rights and interests in relation to the area concerned.



**Application name:** Nauo #2  
**Federal Court File No:** SAD188/2016  
**Date filed:** 6 April 2017  
**Registration test status:** The Native Title Registrar has **accepted** this application for registration.

**Description:** The application covers an area of land and waters of approx. 2410sq km adjacent to the city of Port Lincoln on the Jessieu Peninsula at the south east end of the Eyre Peninsula, including Boston Island, Taylor Island, Thistle Island, Albatross Island, Williams Island, Curta Rocks, Liguanea Island, Neptune Islands and Gambier Islands.

**Relevant LGA:** The DC of Lower Eyre Peninsula.

For assistance and further information about this application, call Dianne Drake on freecall 1800 640 501 or visit [www.nntt.gov.au](http://www.nntt.gov.au)

068990

# Notice of an application for determination of native title in the state of Victoria

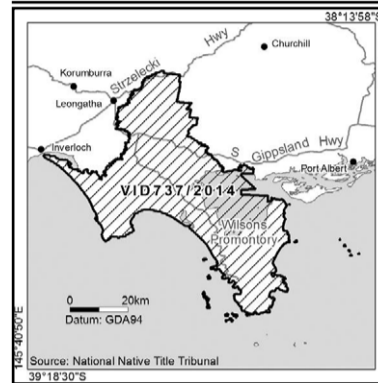


**Notification day: 20 September 2017**

This is an application by a native title claim group which is asking the Federal Court of Australia (Federal Court) to determine that the group holds native title in the area described below.

A person who wants to become a party to this application must write to the Registrar of the Federal Court, Level 17, Law Courts Building, Queens Square, Sydney, NSW 2000 **on or before 19 December 2017**. After **19 December 2017**, the Federal Court's permission to become a party is required.

Under the *Native Title Act 1993* (Cth) there can be only one determination of native title for a particular area. If a person with native title rights and interests does not become a party to this application, there may be no other opportunity for the Federal Court, in making its determination, to take into account those native title rights and interests in relation to the area concerned.



**Application name:** Gunaikurnai People  
**Federal Court File No:** VID737/2014  
**Date filed:** 9 December 2014  
**Registration test status:** The Native Title Registrar has **accepted** this application for registration.

**Description:** West Gippsland area including Wilsons Promontory.

**Relevant LGA:** Bass Coast Shire and South Gippsland Shire.

For assistance and further information about this application, call Tracey Jefferies on freecall 1800 640 501 or visit [www.nntt.gov.au](http://www.nntt.gov.au)

0019JP

Shared country | shared future



## NOTICE TO GRANT MINING TENEMENTS NATIVE TITLE ACT 1993 (CTH) SECTION 29

The State of Western Australia HEREBY GIVES NOTICE that the Minister for Mines and Petroleum, C/- Department of Mines, Industry Regulation and Safety, 100 Plain Street, East Perth WA 6004 may grant the following tenement applications under the *Mining Act 1978*:

Tenement Type	No.	Applicant	Area*	Locality	Centroid	Shire
Exploration Licence	08/2931	FLEAY, John Geoffrey	4BL	72km SW'ly of Paraburdoo	Lat: 23° 43' S Long: 117° 15' E	ASHBURTON SHIRE
Exploration Licence	09/2238	ASKINS, Paul Winston	66BL	179km NE'ly of Kalbarri	Lat: 26° 54' S Long: 115° 45' E	MURCHISON SHIRE
Exploration Licence	09/2242	GIANNI, Peter Romeo	4BL	99km E'ly of Gascoyne Junction	Lat: 24° 55' S Long: 116° 11' E	UPPER GASCOYNE SHIRE
Exploration Licence	25/566	SOUTHERN GOLD LIMITED	3BL	64km E'ly of Kambalda	Lat: 31° 5' S Long: 122° 19' E	KALGOORLIE-BOULDER CITY
Exploration Licence	38/3247	PIPER PRESTON PTY LTD	113BL	109km N'ly of Cosmo Newberry Mission	Lat: 27° 4' S Long: 123° 16' E	LAVERTON SHIRE
Exploration Licence	38/3254	REGIS RESOURCES LIMITED	1BL	56km W'ly of Cosmo Newberry Mission	Lat: 27° 51' S Long: 122° 21' E	LAVERTON SHIRE
Exploration Licence	39/2037	NEXUS MINERALS AUSTRALIA PTY LTD	28BL	103km S'ly of Laverton	Lat: 29° 32' S Long: 122° 35' E	MENZIES SHIRE
Exploration Licence	46/1072 & 46/1081	FMG PILBARA PTY LTD	54BL	100km E'ly of Nullagine	Lat: 21° 58' S Long: 121° 4' E	EAST PILBARA SHIRE
Exploration Licence	47/3607	HANSON CONSTRUCTION MATERIALS PTY LTD	10BL	31km SW'ly of Dampier	Lat: 20° 49' S Long: 116° 28' E	KARRATHA CITY
Exploration Licence	47/3637	GRANT'S HILL GOLD PTY LTD	58BL	40km SW'ly of Dampier	Lat: 20° 59' S Long: 116° 34' E	KARRATHA CITY
Exploration Licence	47/3741	FMG PILBARA PTY LTD	18BL	58km SE'ly of Pannawonica	Lat: 22° 6' S Long: 116° 34' E	ASHBURTON SHIRE
Exploration Licence	51/1844	PANORAMIC GOLD PTY LTD	23BL	89km E'ly of Meekatharra	Lat: 26° 50' S Long: 119° 20' E	MEEKATHARRA SHIRE, WILUNA SHIRE
Exploration Licence	57/1068	SUREFIRE RESOURCES NL	16BL	55km SW'ly of Sandstone	Lat: 28° 22' S Long: 118° 57' E	SANDSTONE SHIRE
Exploration Licence	59/2267	MONTEZUMA MINING COMPANY LTD	52BL	132km NW'ly of Yalgoo	Lat: 27° 17' S Long: 116° 2' E	MURCHISON SHIRE
Exploration Licence	70/4967	K S GOLD PTY LTD	18BL	67km N'ly of Dalwallinu	Lat: 29° 42' S Long: 116° 28' E	PERENJORI SHIRE
Exploration Licence	70/4971	AVAIL RESOURCES PTY LTD	15BL	21km N'ly of Morawa	Lat: 29° 1' S Long: 116° 0' E	MORAWA SHIRE
Exploration Licence	70/4985	PMR QUARRIES PTY LTD	1BL	33km SW'ly of Gingin	Lat: 31° 36' S Long: 115° 44' E	WANNEROO CITY
Exploration Licence	70/4990	CYGNUS GOLD LIMITED	39BL	51km W'ly of Hyden	Lat: 32° 35' S Long: 118° 20' E	KONDRININ SHIRE, KULIN SHIRE
Exploration Licence	70/4991	CYGNUS GOLD LIMITED	67BL	40km SE'ly of Lake Grace	Lat: 33° 23' S Long: 118° 44' E	KENT SHIRE, LAKE GRACE SHIRE
Exploration Licence	70/4992	CYGNUS GOLD LIMITED	94BL	54km N'ly of Merredin	Lat: 31° 0' S Long: 118° 24' E	MERREDIN SHIRE, MUKINBUDIN SHIRE, NUNGARIN SHIRE
Exploration Licence	70/5002	CABLE SANDS (WA) PTY LTD	9BL	21km E'ly of Busselton	Lat: 33° 35' S Long: 115° 33' E	BUSSELTON CITY, CAPEL SHIRE
Exploration Licence	70/5003	LICOGRAPH PTY LTD	65BL	17km S'ly of Hyden	Lat: 32° 36' S Long: 118° 53' E	KONDRININ SHIRE, KULIN SHIRE
Exploration Licence	70/5004	LICOGRAPH PTY LTD	63BL	7km S'ly of Hyden	Lat: 32° 30' S Long: 118° 52' E	KONDRININ SHIRE
Exploration Licence	77/2463	CYGNUS GOLD LIMITED	49BL	46km NE'ly of Merredin	Lat: 31° 9' S Long: 118° 34' E	MERREDIN SHIRE, NUNGARIN SHIRE, WESTONIA SHIRE
Exploration Licence	77/2465	GAZARD INVESTMENTS PTY LTD	25BL	13km SE'ly of Koolyanobbing	Lat: 30° 54' S Long: 119° 37' E	YILGARN SHIRE
Exploration Licence	80/5112	KAILI IRON PTY LTD	32BL	71km W'ly of Halls Creek	Lat: 18° 22' S Long: 127° 1' E	HALLS CREEK SHIRE
Exploration Licence	80/5113	KAILI IRON PTY LTD	16BL	34km N'ly of Halls Creek	Lat: 17° 55' S Long: 127° 39' E	HALLS CREEK SHIRE
Exploration Licence	80/5114	KAILI IRON PTY LTD	20BL	79km N'ly of Halls Creek	Lat: 17° 32' S Long: 127° 50' E	HALLS CREEK SHIRE
Exploration Licence	80/5115	KAILI IRON PTY LTD	22BL	49km N'ly of Halls Creek	Lat: 17° 49' S Long: 127° 50' E	HALLS CREEK SHIRE
Exploration Licence	80/5122	MINERAL & GOLD RESOURCES OF AUSTRALIA PTY LTD	17BL	82km SE'ly of Fitzroy Crossing	Lat: 18° 46' S Long: 126° 3' E	DERBY-WEST KIMBERLEY SHIRE, HALLS CREEK SHIRE
Prospecting Licence	21/757	MUSGRAVE MINERALS LIMITED	196.89HA	18km S'ly of Cue	Lat: 27° 35' S Long: 117° 54' E	CUE SHIRE
Prospecting Licence	25/2343	SAUNDERS, Frederick Charles	121.29HA	44km NE'ly of Kambalda	Lat: 30° 52' S Long: 121° 54' E	KALGOORLIE-BOULDER CITY
Prospecting Licence	26/4102	CASCADE RESOURCES LIMITED	186.36HA	30km NE'ly of Kambalda	Lat: 30° 59' S Long: 121° 51' E	KALGOORLIE-BOULDER CITY
Prospecting Licence	26/4276	TORIAN RESOURCES LIMITED	140.41HA	33km NE'ly of Kambalda	Lat: 30° 57' S Long: 121° 51' E	KALGOORLIE-BOULDER CITY
Prospecting Licence	37/9008-10	KJAZZ PTY LTD	575.68HA	33km NE'ly of Leonora	Lat: 28° 44' S Long: 121° 37' E	LEONORA SHIRE
Prospecting Licence	37/9032	LAINE, Timo Kalevi	9.03HA	36km NE'ly of Leonora	Lat: 28° 43' S Long: 121° 39' E	LEONORA SHIRE
Prospecting Licence	37/9033-5	CREW, Ross Frederick	596.67HA	34km E'ly of Leonora	Lat: 28° 50' S Long: 121° 40' E	LEONORA SHIRE
Prospecting Licence	37/9036-7	MCKNIGHT, Russell Geoffrey	365.58HA	56km NW'ly of Leonora	Lat: 28° 26' S Long: 121° 3' E	LEONORA SHIRE
Prospecting Licence	37/9038	NU-FORTUNE GOLD LTD	147.67HA	60km NW'ly of Leonora	Lat: 28° 23' S Long: 121° 5' E	LEONORA SHIRE
Prospecting Licence	37/9039	NU-FORTUNE GOLD LTD	9.64HA	59km SE'ly of Leinster	Lat: 28° 21' S Long: 121° 1' E	LEONORA SHIRE
Prospecting Licence	37/9040	NU-FORTUNE GOLD LTD	20.66HA	60km SE'ly of Leinster	Lat: 28° 22' S Long: 121° 1' E	LEONORA SHIRE
Prospecting Licence	37/9041	NU-FORTUNE GOLD LTD	6.32HA	60km SE'ly of Leinster	Lat: 28° 21' S Long: 121° 3' E	LEONORA SHIRE
Prospecting Licence	37/9043	VARCOE, Guye Eric	43.01HA	61km SE'ly of Leinster	Lat: 28° 17' S Long: 121° 9' E	LEONORA SHIRE
Prospecting Licence	37/9047	GOLDEN MILE RESOURCES LTD	63.57HA	6km NE'ly of Leonora	Lat: 28° 50' S Long: 121° 22' E	LEONORA SHIRE
Prospecting Licence	37/9048-53	GOLDEN MILE RESOURCES LTD	1017.00HA	12km N'ly of Leonora	Lat: 28° 47' S Long: 121° 22' E	LEONORA SHIRE
Prospecting Licence	37/9060	GOLDEN MILE RESOURCES LTD	67.33HA	34km E'ly of Leonora	Lat: 28° 47' S Long: 121° 39' E	LEONORA SHIRE
Prospecting Licence	37/9061	GOLDEN MILE RESOURCES LTD	12.25HA	32km E'ly of Leonora	Lat: 28° 48' S Long: 121° 38' E	LEONORA SHIRE
Prospecting Licence	38/4419-S	STEAD, Alexander John	9.89HA	50km N'ly of Laverton	Lat: 28° 10' S Long: 122° 24' E	LAVERTON SHIRE
Prospecting Licence	39/5836	NEXUS MINERALS AUSTRALIA PTY LTD	152.29HA	101km S'ly of Laverton	Lat: 29° 31' S Long: 122° 32' E	MENZIES SHIRE
Prospecting Licence	39/5838	DUBBERLEY, Kateva Lillian Susan	198.87HA	50km E'ly of Leonora	Lat: 28° 58' S Long: 121° 50' E	LEONORA SHIRE
Prospecting Licence	51/3018-9	WANBANNA PTY LTD	395.26HA	17km SE'ly of Meekatharra	Lat: 26° 41' S Long: 118° 37' E	MEEKATHARRA SHIRE
Prospecting Licence	51/3021	WANBANNA PTY LTD	188.05HA	18km SE'ly of Meekatharra	Lat: 26° 43' S Long: 118° 36' E	MEEKATHARRA SHIRE
Prospecting Licence	51/3022	WANBANNA PTY LTD	197.40HA	15km SE'ly of Meekatharra	Lat: 26° 39' S Long: 118° 37' E	MEEKATHARRA SHIRE
Prospecting Licence	77/4480	WILLIAMS, Robert Hedley	17.18HA	46km SE'ly of Southern Cross	Lat: 31° 32' S Long: 119° 37' E	YILGARN SHIRE

**Nature of the act:** Grant of prospecting licences which authorises the applicant to prospect for minerals for a term of 4 years from date of grant. Grant of Special Prospecting Licences, which authorises the applicant to prospect for minerals for a term up to 4 years from the date of grant. Grant of exploration licences, which authorises the applicant to explore for minerals for a term of 5 years from the date of grant.

**Notification day: 6 September 2017**

**Native title parties:** Under section 30 of the *Native Title Act 1993* (Cth), persons have until 3 months after the notification day to take certain steps to become native title parties in relation to applications. The 3 month period closes on **6 December 2017**. Any person who is, or becomes a native title party, is entitled to the negotiation and/or procedural rights provided in Part 2 Division 3 Subdivision P of *Native Title Act 1993* (Cth). Enquiries in relation to filing a native title determination application to become a native title party should be directed to the Federal Court of Australia, 1 Victoria Avenue, Perth WA 6000, telephone (08) 9268 7100.

**Expedited procedure:** The State of Western Australia considers that these acts are acts attracting the expedited procedure. Each licence may be granted unless, within the period of 4 months after the notification day (**i.e. 6 January 2018**), a native title party lodges an objection with the National Native Title Tribunal against the inclusion of the statement that the State considers the grant of the licence is an act attracting the expedited procedure. Enquiries in relation to lodging an objection should be directed to the National Native Title Tribunal, Level 5, 1 Victoria Avenue, Perth, or GPO Box 9973, Perth, WA 6848, telephone (08) 9425 1000.

For further information about the act (including extracts of plans showing the boundaries of the applications), contact the Department of Mines, Industry Regulation and Safety, 100 Plain Street, East Perth WA 6004, or telephone (08) 9222 3518. \* - 1 Graticular Block = 2.8 km<sup>2</sup>

adcorp WG21939