



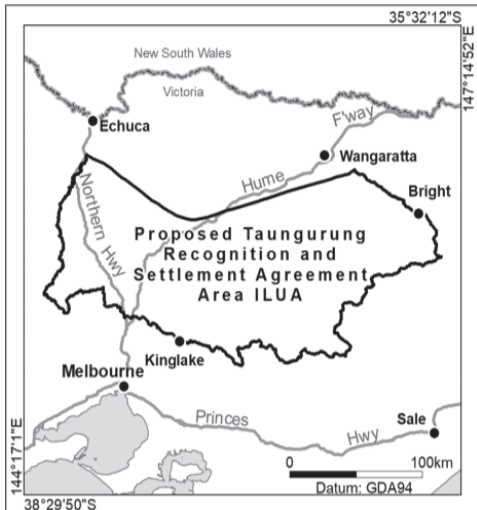
## NOTICE OF AUTHORISATION MEETING

**All people who hold or may hold native title to the land and waters shown in the map below, which includes people who identify as Taungurung, are invited to attend an authorisation meeting as follows:**

**WHERE:** Camp Jungai, 475 Rubicon Road, Rubicon VIC  
**WHEN:** Saturday, 20 October 2018  
**TIME:** 1pm - 5pm

First Nations Legal and Research Services (First Nations) assists Traditional Owners in relation to native title matters across Victoria, including authorisation of native title settlements. First Nations is organising this meeting.

The purpose of the meeting is to authorise an indigenous land use agreement under the Native Title Act 1993 (Cth) as well as a suite of agreements under the Traditional Owner Settlement Act 2010 (Vic) between the State of Victoria and Taungurung. People who hold or may hold native title in the area shown in the map are invited to attend. If you are unsure whether you hold or may hold native title within the proposed agreement area, please contact First Nations on 1800 791 779.



There will be information sessions throughout September for people who hold or may hold native title in the proposed agreement area. The sessions will be held on:

- 6 October 2018 from 10am-1pm in Broadford and from 3pm-5pm in Yea;
- 7 October 2018 from 10am-1pm in Healesville;
- 11 October 2018 from 5pm-7pm in Melbourne; and
- 13 October 2018 from 10am-1pm in Seymour.

We can also schedule an information session outside of these times for you and/or your family. To do this, or to obtain details about meeting venues for the information sessions above, please contact First Nations on

1800 791 779.

Please contact the Community Liaison Officers at First Nations on 1800 791 779 for further information and to register your attendance. Travel assistance may be available in accordance with First Nations' Travel Allowance Policy. If you require travel assistance, please contact us by

15 October 2018.



## NOTICE OF AUTHORISATION MEETING

**All people who hold or may hold native title to the land and waters shown in the map below (including native title consent determinations VID6004/1998 and VID655/2006 and those parts of Lower Glenelg National Park and Discovery Bay Coastal Park within Victoria), which includes people who identify as Gunditjmara and are descendants of the apical ancestors set out below, are invited to attend an authorisation meeting as follows:**

**WHERE:** Lake Condah Mission, 248 Condah Estate Road, Heywood  
**WHEN:** Saturday, 27 October 2018  
**TIME:** 9am – 4pm (morning tea and lunch provided)

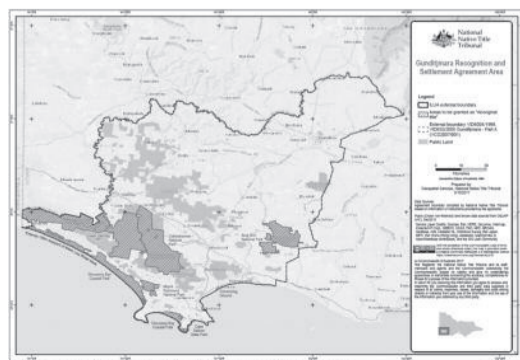
First Nations Legal and Research Services (**First Nations**) assists Traditional Owners in relation to native title matters across Victoria, including authorisation of native title settlements. First Nations is organising this meeting. The purpose of the meeting is to authorise an indigenous land use agreement under the Native Title Act 1993 (Cth) and a suite of agreements under the Traditional Owner Settlement Act 2010 (Vic) between the State of Victoria and Gunditjmara. The meeting will also authorise signatories to execute these agreements. People who hold or may hold native title in the area shown in the map are invited to attend. If you are unsure whether you hold or may hold native title within the proposed agreement area, please contact First Nations on 1800 791 779.

There will be **information sessions** prior to this meeting for people who hold or may hold native title in the proposed agreement area. These sessions are:

- **Melbourne: Tuesday 23 October 2018** from **12-2pm** and **5-7pm** at First Nations Legal & Research Services, 12-14 Leveson Street, North Melbourne
- **Portland: Friday 26 October 2018** from **12-2pm** and **5-7pm** at DWECH Community Centre, 90 Julia Street, Portland

We can also schedule an information session outside of these times for you and/or your family. To do this please contact First Nations on 1800 791 779.

To register your attendance, and if you require assistance to attend this meeting, please contact Keilani Bin Hitam at First Nations Legal & Research Services on (03) 9321 5300, freecall 1800 791 779 or [Keilani.BinHitam@fnrls.com.au](mailto:Keilani.BinHitam@fnrls.com.au). If you have any questions or require further information about the matters to be discussed at this meeting please contact Ellen Maybery, Lawyer at First Nations Legal & Research Services, on (03) 9321 5317 or [ellen.maybery@fnrls.com.au](mailto:ellen.maybery@fnrls.com.au).



**Gunditjmara apical ancestors:** Jenny Green (Alberts line), Timothy James Arden & Barbara Winter, Mary, Surname Unknown, Mother of James Egan, Billy & Mary Gorrie, William & Hannah King, James Lancaster, Susannah McDonald (Lovett Line), Mary McKinnon, Eliza Mitchell (Saunders Line), John Henry Rose, James and Mary Sutton, Louisa Taylor, Andrew and Ellen Winter and Lucy Sutton.



# NOTICE TO GRANT MINING TENEMENTS

## NATIVE TITLE ACT 1993 (CTH) SECTION 29

The State of Western Australia HEREBY GIVES NOTICE that the Minister for Mines and Petroleum, C/- Department of Mines, Industry Regulation and Safety, 100 Plain Street, East Perth WA 6004 may grant the following tenement applications under the *Mining Act 1978*:

Tenement Type	No.	Applicant	Area*	Locality	Centroid	Shire
Exploration Licence	04/2560	BEAU RESOURCES PTY LTD	46BL	130km NW'ly of Fitzroy Crossing	Lat: 17° 11' S Long: 124° 56' E	DERBY-WEST KIMBERLEY SHIRE
Exploration Licence	08/3010	SKRYNE HILL PTY LTD	10BL	44km W'ly of Pannawonica	Lat: 21° 35' S Long: 115° 54' E	ASHBURTON SHIRE
Exploration Licence	15/1507	APOLLO PHOENIX RESOURCES PTY LTD	15BL	9km SW'ly of Widgiemooltha	Lat: 31° 34' S Long: 121° 31' E	COOLGARDIE SHIRE
Exploration Licence	20/946	ZEEDAM ENTERPRISES PTY LTD	5BL	57km NW'ly of Cue	Lat: 27° 3' S Long: 117° 29' E	CUE SHIRE
Exploration Licence	26/212	MILFORD RESOURCES PTY LTD	7BL	26km SE'ly of Kalgoorlie	Lat: 30° 53' S Long: 121° 40' E	KALGOORLIE-BOULDER CITY
Exploration Licence	28/2762-3	HAMELIN RESOURCES PTY LTD	140BL	132km NE'ly of Kambalda	Lat: 30° 40' S Long: 122° 54' E	KALGOORLIE-BOULDER CITY
Exploration Licence	38/3341	ROX RESOURCES LIMITED	48BL	115km E'ly of Leinster	Lat: 27° 35' S Long: 121° 48' E	LAVERTON SHIRE, LEONORA SHIRE
Exploration Licence	38/3346	DELONGVERT, Thierry Pierre	1BL	11km W'ly of Laverton	Lat: 28° 39' S Long: 122° 17' E	LAVERTON SHIRE
Exploration Licence	39/2094	ANOVA METALS AUSTRALIA PTY LTD	7BL	76km S'ly of Laverton	Lat: 29° 17' S Long: 122° 12' E	LEONORA SHIRE
Exploration Licence	40/378	CARMICHAEL PROSPECTING COMPANY PTY LIMITED	22BL	48km NE'ly of Menzies	Lat: 29° 19' S Long: 121° 18' E	MENZIES SHIRE
Exploration Licence	45/5252	ATTGOLD PTY LTD	11BL	32km NE'ly of Marble Bar	Lat: 20° 59' S Long: 119° 59' E	EAST PILBARA SHIRE
Exploration Licence	45/5253	ATTGOLD PTY LTD	5BL	42km NE'ly of Marble Bar	Lat: 20° 56' S Long: 120° 3' E	EAST PILBARA SHIRE
Exploration Licence	45/5275	LADYMAN, Geoffrey Ross	1BL	35km S'ly of Port Hedland	Lat: 20° 37' S Long: 118° 33' E	PORT HEDLAND TOWN
Exploration Licence	46/1229	YANDAN GOLD MINES PTY LTD	129BL	64km S'ly of Nullagine	Lat: 22° 27' Long: 120° 11' E	EAST PILBARA SHIRE
Exploration Licence	46/1263	BUSHWIN PTY LTD	65BL	64km E'ly of Nullagine	Lat: 21° 49' S Long: 120° 43' E	EAST PILBARA SHIRE
Exploration Licence	46/1279	RIO TINTO EXPLORATION PTY LIMITED	82BL	82km E'ly of Newman	Lat: 23° 5' S Long: 120° 28' E	EAST PILBARA SHIRE
Exploration Licence	51/1899	AUSTRALIAN VANADIUM LIMITED	16BL	54km SE'ly of Meekatharra	Lat: 27° 2' S Long: 118° 43' E	MEEKATHARRA SHIRE
Exploration Licence	52/3635	PET FC PTY LTD	70BL	118km NW'ly of Meekatharra	Lat: 25° 38' S Long: 117° 58' E	MEEKATHARRA SHIRE
Exploration Licence	52/3644	MINEX (WEST) PTY LTD	119BL	141km S'ly of Paraburdoo	Lat: 24° 28' S Long: 117° 32' E	MEEKATHARRA SHIRE, UPPER GASCOYNE SHIRE
Exploration Licence	59/2231	GALAHAD RESOURCES PTY LTD	35BL	51km NE'ly of Mullewa	Lat: 28° 7' S Long: 115° 44' E	GERALDTON CITY, MURCHISON SHIRE
Exploration Licence	59/2339	ENCOUNTER RESOURCES LIMITED	70BL	47km S'ly of Yalgoo	Lat: 28° 45' S Long: 116° 35' E	YALGOO SHIRE
Exploration Licence	70/5015	AUSTRALIAN SILICA QUARTZ PTY LTD	54BL	23km N'ly of Albany	Lat: 34° 48' S Long: 117° 51' E	ALBANY CITY, PLANTAGENET SHIRE
Exploration Licence	70/5108	VAN BEELLEN, Richard	1BL	36km W'ly of York	Lat: 31° 54' S Long: 116° 23' E	MUNDARING SHIRE, NORTHAM SHIRE
Exploration Licence	70/5165	BARREL HOLDINGS PTY LTD	22BL	65km E'ly of Mount Barker	Lat: 34° 32' S Long: 118° 22' E	ALBANY CITY, PLANTAGENET SHIRE
Exploration Licence	70/5187	GEOPOLYMER INDUSTRIES PTY LTD	28BL	34km NW'ly of Bencubbin	Lat: 30° 37' S Long: 117° 35' E	KOORDA SHIRE, MOUNT MARSHALL SHIRE
Exploration Licence	70/5191	GIANNI, Peter Romeo	23BL	64km NW'ly of Ravensthorpe	Lat: 33° 6' S Long: 119° 40' E	LAKE GRACE SHIRE
Exploration Licence	70/5192	IMAGE RESOURCES NL	15BL	54km SW'ly of Moora	Lat: 30° 53' S Long: 115° 31' E	DANDARAGAN SHIRE
Exploration Licence	70/5193	IMAGE RESOURCES NL	26BL	16km S'ly of Bussetton	Lat: 33° 47' S Long: 115° 18' E	AUGUSTA-MARGARET RIVER SHIRE, BUSSELTON CITY
Exploration Licence	70/5194	CGM (WA) PTY LTD	44BL	43km NE'ly of Hyden	Lat: 32° 8' S Long: 119° 7' E	KONININ SHIRE, NAREMBEEN SHIRE, YILGARN SHIRE
Exploration Licence	70/5196	CYGNUS GOLD LIMITED	46BL	49km E'ly of Bencubbin	Lat: 30° 41' S Long: 118° 21' E	MUKINBUDIN SHIRE
Exploration Licence	70/5200	ILUKA RESOURCES LIMITED	16BL	29km E'ly of Augusta	Lat: 34° 14' S Long: 115° 27' E	NANNUP SHIRE
Exploration Licence	77/2509	BANKS, Aaron Peter; KEIL, Michael	8BL	55km NE'ly of Koolyanobbing	Lat: 30° 32' S Long: 120° 0' E	COOLGARDIE SHIRE, YILGARN SHIRE
Exploration Licence	77/2510	BANKS, Aaron Peter; KEIL, Michael	25BL	7km NE'ly of Koolyanobbing	Lat: 30° 46' S Long: 119° 34' E	YILGARN SHIRE
Exploration Licence	77/2550	REVOLUTION MINING PTY LTD	8BL	130km N'ly of Koolyanobbing	Lat: 29° 38' S Long: 119° 29' E	MENZIES SHIRE
Exploration Licence	77/2565	MOUNT HAMPTON GOLD MINING COMPANY PTY LTD	32BL	63km SW'ly of Southern Cross	Lat: 31° 45' S Long: 119° 3' E	YILGARN SHIRE
Exploration Licence	77/2568	NICKGRAPH PTY LTD	43BL	11km NW'ly of Bullfinch	Lat: 30° 54' S Long: 119° 3' E	YILGARN SHIRE
Prospecting Licence	16/3127	STONE, Graeme John	9.04HA	29km N'ly of Coolgardie	Lat: 30° 41' S Long: 121° 6' E	COOLGARDIE SHIRE
Prospecting Licence	16/3128	STONE, Graeme John	8.13HA	29km N'ly of Coolgardie	Lat: 30° 42' S Long: 121° 5' E	COOLGARDIE SHIRE
Prospecting Licence	20/2363	AVILA, Anthony John; WEBB, Allan David	190.34HA	16km NW'ly of Cue	Lat: 27° 18' S Long: 117° 48' E	CUE SHIRE
Prospecting Licence	24/5256	CARTER, Kellie Anne	155.06HA	39km N'ly of Kalgoorlie	Lat: 30° 25' S Long: 121° 20' E	KALGOORLIE-BOULDER CITY
Prospecting Licence	26/4386	KALGOORLIE ORE TREATMENT COMPANY PTY LTD	198.19HA	25km SE'ly of Kalgoorlie	Lat: 30° 51' S Long: 121° 41' E	KALGOORLIE-BOULDER CITY
Prospecting Licence	28/1325	MAZZA, Felicity	89.30HA	114km NE'ly of Kalgoorlie	Lat: 30° 11' S Long: 122° 27' E	KALGOORLIE-BOULDER CITY
Prospecting Licence	28/1326-7	HUNTLEY, Philip	277.83HA	80km E'ly of Kalgoorlie	Lat: 30° 33' S Long: 122° 16' E	KALGOORLIE-BOULDER CITY
Prospecting Licence	37/9162	VOEKS, Karl Orville	110.61HA	30km NW'ly of Leonora	Lat: 28° 41' S Long: 121° 6' E	LEONORA SHIRE
Prospecting Licence	38/4465	BURTON, Andrew Arthur	1.43HA	84km SE'ly of Laverton	Lat: 28° 55' S Long: 123° 11' E	LAVERTON SHIRE
Prospecting Licence	40/1470-S	SHIPARD, Maida; CHITTLEBOROUGH, Graham John	9.49HA	51km NE'ly of Menzies	Lat: 29° 22' S Long: 121° 25' E	MENZIES SHIRE
Prospecting Licence	40/1471-S	SHIPARD, Maida; CHITTLEBOROUGH, Graham John	9.39HA	53km NE'ly of Menzies	Lat: 29° 22' S Long: 121° 26' E	MENZIES SHIRE
Prospecting Licence	46/1941	MILLENNIUM MINERALS LIMITED	155.27HA	40km E'ly of Nullagine	Lat: 21° 50' S Long: 120° 29' E	EAST PILBARA SHIRE
Prospecting Licence	52/1584	KENT, John Carl; FURNISS, Roderic George; GIBLETT, Maurice Charles	173.96HA	129km NE'ly of Meekatharra	Lat: 25° 43' S Long: 119° 21' E	MEEKATHARRA SHIRE
Prospecting Licence	70/1598	NEWMONT BODDINGTON PTY LTD SADDLEBACK INVESTMENTS PTY LTD	27.55HA	44km E'ly of Waroona	Lat: 32° 50' S Long: 116° 23' E	BODDINGTON SHIRE
Prospecting Licence	70/1696-7	GALEA, Michael	17.37HA	14km E'ly of Gingin	Lat: 31° 19' S Long: 116° 3' E	CHITTERING SHIRE
Prospecting Licence	70/1710	PULLMAN, Johanna Elizabeth	152.03HA	17km SE'ly of Dalwallinu	Lat: 30° 24' S Long: 116° 45' E	DALWALLINU SHIRE
Prospecting Licence	74/379	BLACK DRAGON ENERGY (AUS) PTY LTD	164.62HA	88km E'ly of Hyden	Lat: 32° 41' S Long: 119° 45' E	KONININ SHIRE
Prospecting Licence	77/4514	STRANGE, Vernon Wesley	6.25HA	26km NW'ly of Bullfinch	Lat: 30° 47' S Long: 118° 58' E	YILGARN SHIRE

**Nature of the act:** Grant of prospecting licences, which authorises the applicant to prospect for minerals for a term of 4 years from date of grant. Grant of Special Prospecting Licences, which authorises the applicant to prospect for minerals for a term up to 4 years from the date of grant.

Grant of exploration licences, which authorises the applicant to explore for minerals for a term of 5 years from the date of grant.

**Notification day: 3 October 2018**

**Native title parties:** Under section 30 of the *Native Title Act 1993 (Cth)*, persons have until 3 months after the notification day to take certain steps to become native title parties in relation to applications. The 3 month period closes on **3 January 2019**. Any person who is, or becomes a native title party, is entitled to the negotiation and/or procedural rights provided in Part 2 Division 3 Subdivision P of *Native Title Act 1993 (Cth)*. Enquiries in relation to filing a native title determination application to become a native title party should be directed to the Federal Court of Australia, 1 Victoria Avenue, Perth WA 6000, telephone (08) 9268 7100.

**Expedited procedure:** The State of Western Australia considers that these acts are acts attracting the expedited procedure. Each licence may be granted unless, within the period of 4 months after the notification day (**i.e. 3 February 2019**), a native title party lodges an objection with the National Native Title Tribunal against the inclusion of the statement that the State considers the grant of the licence is an act attracting the expedited procedure. Enquiries in relation to lodging an objection should be directed to the National Native Title Tribunal, Level 5, 1 Victoria Avenue, Perth, or GPO Box 9973, Perth, WA 6848, telephone (08) 9425 1000.

For further information about the act (including extracts of plans showing the boundaries of the applications), contact the Department of Mines, Industry Regulation and Safety, 100 Plain Street, East Perth WA 6004, or telephone (08) 9222 3518. \* - 1 Graticular Block = 2.8 km<sup>2</sup>



# NOTICE TO GRANT AMALGAMATION APPLICATIONS

## NATIVE TITLE ACT 1993 (CTH) SECTION 29

The State of Western Australia HEREBY GIVES NOTICE that the Minister for Mines and Petroleum, C/- Department of Mines, Industry Regulation and Safety, 100 Plain Street, East Perth WA 6004 may grant the following amalgamation applications under the *Mining Act 1978*:

Exploration No.	Applicant	Amalg No	Area	Locality	Centroid	Shire
15/1457	ST IVES GOLD MINING COMPANY PTY LIMITED	538262	79.20HA	16km SW'ly of Kambalda	Lat: 31° 19' S Long: 121° 32' E	COOLGARDIE SHIRE
31/782	HAWTHORN RESOURCES LIMITED	521823	1.79HA	144km NE'ly of Kalgoorlie	Lat: 30° 1' S Long: 122° 42' E	MENZIES SHIRE
31/782	HAWTHORN RESOURCES LIMITED	521824	1.74HA	144km NE'ly of Kalgoorlie	Lat: 30° 1' S Long: 122° 42' E	MENZIES SHIRE
31/782	HAWTHORN RESOURCES LIMITED	521825	10.91HA	144km NE'ly of Kalgoorlie	Lat: 30° 1' S Long: 122° 42' E	MENZIES SHIRE
38/2699	DUKETON MINING LTD	536927	96.35HA	73km NW'ly of Cosmo Newberry Mission	Lat: 27° 36' S Long: 122° 16' E	LAVERTON SHIRE

**Nature of the act:** Grant of amalgamation applications which authorises the applicant to explore for minerals.

**Notification day: 3 October 2018**

**Native title parties:** Under Section 30 of the *Native Title Act 1993 (Cth)*, persons have until 3 months after the notification day to take certain steps to become native title parties in relation to the applications. The 3 month period closes on **3 January 2019**. Any person who is, or becomes a native title party, is entitled to the negotiation and/or procedural rights provided in Part 2 Division 3 Subdivision P of the *Native Title Act 1993 (Cth)*. Enquiries in relation to filing a native title determination application to become a native title party should be directed to the Federal Court of Australia, 1 Victoria Avenue, Perth, WA 6000, telephone (08) 9268 7100.

**Expedited procedure:** The State of Western Australia considers that these acts are acts attracting the expedited procedure. Each amalgamation application may be granted unless, within the period of 4 months after the notification day (**i.e. 3 February 2019**), a native title party lodges an objection with the National Native Title Tribunal against the inclusion of the statement that the State considers the grant of the licence is an act attracting the expedited procedure. Enquiries in relation to lodging an objection should be directed to the National Native Title Tribunal, Level 5, 1 Victoria Avenue, Perth, or GPO Box 9973, Perth, WA 6848, telephone (08) 9425 1000.

For further information about the act (including extracts of plans showing the boundaries of the applications), contact the Department of Mines, Industry Regulation and Safety, 100 Plain Street, East Perth WA 6004, or telephone (08) 9222 3518.



# NOTICE TO GRANT MINING TENEMENTS

## NATIVE TITLE ACT 1993 (CTH) SECTION 29

The State of Western Australia HEREBY GIVES NOTICE that the Minister for Mines and Petroleum, C/- Department of Mines, Industry Regulation and Safety, 100 Plain Street, East Perth WA 6004 may grant the following tenement applications under the *Mining Act 1978*:

Tenement Type	No.	Applicant	Area	Locality	Centroid	Shire
Mining Lease	15/1841	STEHN, Anthony Paterson	12.00HA	25km NW'ly of Widgiemoorha	Lat: 31° 18' S Long: 121° 25' E	COOLGARDIE SHIRE
Mining Lease	39/1119	KIN MINING NL	147.16HA	59km SW'ly of Laverton	Lat: 28° 59' S Long: 121° 57' E	LAVERTON SHIRE

**Nature of the act:** Grant of mining leases, which authorises the applicant to mine for minerals for a term of 21 years from notification of grant and a right of renewal for 21 years.

**Notification day: 3 October 2018**

**Native title parties:** Under section 30 of the *Native Title Act 1993 (Cth)*, persons have until 3 months after the notification day to take certain steps to become native title parties in relation to applications. The 3 month period closes on **3 January 2019**. Any person who is, or becomes a native title party, is entitled to the negotiation and/or procedural rights provided in Part 2 Division 3 Subdivision P of *Native Title Act 1993 (Cth)*. Enquiries in relation to filing a native title determination application to become a native title party should be directed to the Federal Court of Australia, 1 Victoria Avenue, Perth WA 6000, telephone (08) 9268 7100.

The mining tenements may be granted if, by the end of the period of 4 months after the notification day (**i.e. 3 February 2019**), there is no native title party under section 30 of the *Native Title Act 1993 (Cth)* in relation to the area of the mining tenements.

For further information about the act (including extracts of plans showing the boundaries of the applications), contact the Department of Mines, Industry Regulation and Safety, 100 Plain Street, East Perth WA 6004, or telephone (08) 9222 3518.

DMIRS\_00159

## Notice of applications for determination of native title in the Northern Territory

**Notification day: 17 October 2018**

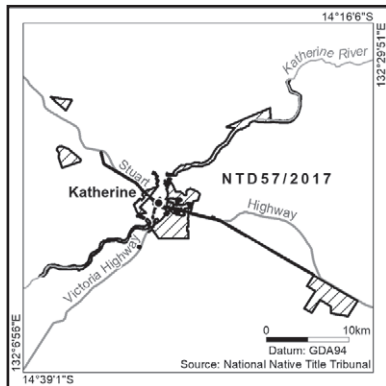


## National Native Title Tribunal

These are applications by native title claim groups which are asking the Federal Court of Australia (Federal Court) to determine that they hold native title in the areas described below.

A person who wants to become a party to any of these applications must write to the Registrar of the Federal Court, GPO Box 1806, Darwin, NT, 0801 **on or before 16 January 2019**. After **16 January 2019**, the Federal Court's permission to become a party is required.

Under the *Native Title Act 1993 (Cth)* there can be only one determination of native title for a particular area. If a person with native title rights and interests does not become a party to any of these applications, there may be no other opportunity for the Federal Court, in making its determinations, to take into account those native title rights and interests in relation to the areas concerned.

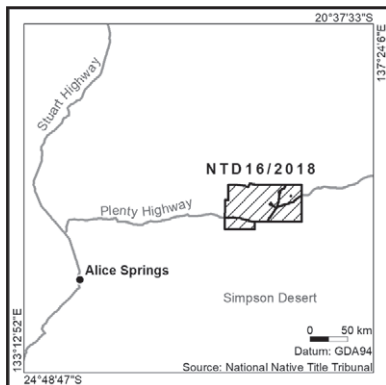


**Application name:** Lisa Mumbin & Ors v Northern Territory of Australia (Katherine # 3)  
**Federal Court File No:** NTD57/2017  
**Date filed:** 24 November 2017  
**Registration test status:** The Native Title Registrar has **not accepted** this application for registration. Although this application has not been registered, the Federal Court may still refer the application for mediation and/or make a determination in relation to it.

**Description:** The application area covers approx. 62 sq km around and including the township of Katherine.

**Link to map:** <https://bit.ly/2P6nsKE>

**Relevant LGA:** Katherine Municipality



**Application name:** Andrew Reiff & Ors v Northern Territory of Australia (Jinka Jervois Pastoral Leases)  
**Federal Court File No:** NTD16/2018  
**Date filed:** 10 May 2018  
**Registration test status:** The Native Title Registrar has **accepted** this application for registration.

**Description:** The application area covers about 4910 sq km approx. 190 km north east of Alice Springs.

**Link to map:** <https://bit.ly/2nG3zha>

**Relevant LGA:** Central Desert Region

**For assistance and further information about these applications, call Tracey Jefferies on freecall 1800 640 501 or visit [www.nntt.gov.au](http://www.nntt.gov.au).**

Shared country | shared future