



Australian Government
Department of Employment and Workplace Relations

Chief Executive Officer, Comcare (Statutory Appointment)

Applications are sought for a suitably qualified person for appointment as the Chief Executive Officer of Comcare.

The Chief Executive Officer is responsible for Comcare's day to day operations and overall management of the organisation, including governance and reporting requirements.

Comcare is a corporate Commonwealth entity established under the *Safety, Rehabilitation and Compensation Act 1988* and is a statutory agency under the *Public Service Act 1999*.

Comcare is responsible for regulating the Commonwealth's work health and safety jurisdiction under the *Work Health and Safety Act 2011* and managing the Commonwealth's workers' compensation scheme established under the *Safety, Rehabilitation and Compensation Act 1988* and asbestos-related claims liabilities under the *Asbestos-related Claims (Management of Commonwealth Liabilities) Act 2005*. It also has regulatory functions in relation to workplace rehabilitation and is the claims and liability manager for a number of government departments and agencies.

To be a strong contender for the role you must have a high level of judgement, leadership, professional and personal integrity, a strong client and service delivery focus and experience or capacity to manage large and/or complex operations. High-level leadership experience in a regulatory environment will also be highly regarded. Experience in managing change is also highly desirable, noting that the Review of the *Safety, Rehabilitation and Compensation Act 1988* is currently underway.

This position is a full-time statutory appointment for up to five years and will be based in Canberra or Melbourne. The appointment will be made by the Governor-General following a merit-based selection process.

The remuneration package is determined by the Remuneration Tribunal. The current total remuneration is \$459,760 per annum.

For further information about Comcare visit: <http://www.comcare.gov.au/>

How to apply:

- Selection documentation can be obtained by downloading it directly from the Executive Intelligence Group website: <https://executiveintelligencegroup.com.au/vacancies/> under reference no. 992.
- Further information can be obtained by contacting Tricia Searson or Karina Duffey at Executive Intelligence Group on (02) 6232 2200 or admin@execintell.com.au.

Applications close at 11.30 pm AEST on Sunday 27 April 2025.

0765NS_5563

Natural Resources Commission



Have your say on improving biodiversity and supporting landholders in regional landscapes

The Commission is undertaking an independent review on options to further protect and restore biodiversity and ecosystem functions in regional landscapes, and enhance value and support for landholders. This review fulfills a commitment under the NSW Plan for Nature and is being carried out under a Premier's terms of reference.

The Natural Resources Commission invites submissions via the Have Your Say platform to inform our review.

This consultation provides the opportunity for comment on any issues within the scope of the review's Terms of Reference, including:

- What do you consider is the most significant action(s) NSW can undertake to protect and restore biodiversity and ecosystem function on private lands?
- How can NSW government and landholders further improve soil, water and vegetation management to protect and restore biodiversity while delivering sustainable economic benefits?
- What do you consider is the most effective way to further support and enable landholders to deliver sustainable land management and production outcomes?
- Is there any other information about this topic you would like to share with us?

The Have Your Say consultation on this project is located at nsw.gov.au/have-your-say/nsw-plan-for-nature-independent-review

Further information about the NRC's commitments under the NSW Plan for Nature is available at nrc.nsw.gov.au/native-vegetation/home

Submissions close midnight, Sunday 27 April 2025.

Please contact the Commission on (02) 9228 4844 or email nrc@nrc.nsw.gov.au should you have any further enquiries.

85029F

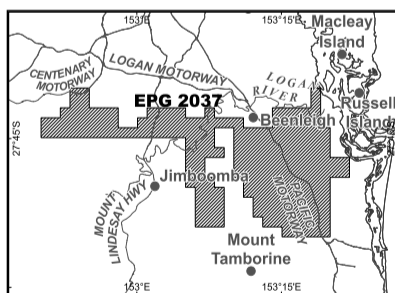


DOING THE MOST GOOD

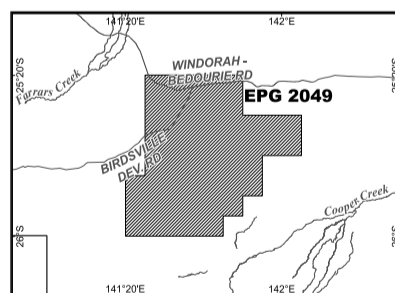
NOTICE OF PROPOSED GRANT OF EXPLORATION PERMIT GEOTHERMAL NATIVE TITLE ACT 1993 (CTH) SECTION 29

The Queensland Minister for Natural Resources and Mines, Minister for Manufacturing and Minister for Regional and Rural Development, PO Box 15216, City East, Queensland, 4002, hereby gives notice in accordance with section 29 of the *Native Title Act 1993* (Cth) of the proposed grant of Exploration Permit Geothermal (EPG) shown below, subject to the provisions of the *Geothermal Energy Act 2010*.

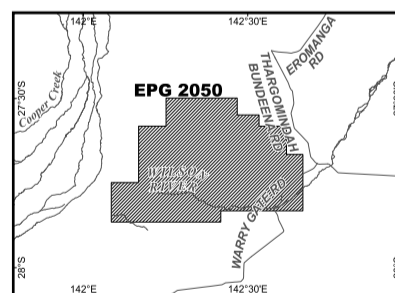
EPG 2037 applied for by Whitebark Energy Limited, ACN 079 432 796, over an area of 190 sub-blocks (576 km²), centred approximately 6 km east southeast of Logan City in the localities of Gold Coast City Council, Ipswich City Council, Logan City Council, Redland City Council and Scenic Rim Regional Council.



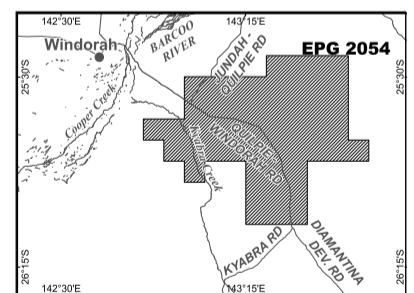
EPG 2049 applied for by Whitebark Energy Limited, ACN 079 432 796, over an area of 1250 sub-blocks (3860 km²), centred approximately 104 km west southwest of Windorah in the locality of Barcoo Shire Council.



EPG 2050 applied for by Whitebark Energy Limited, ACN 079 432 796, over an area of 573 sub-blocks (1740 km²), centred approximately 144 km west northwest of Thargomindah in the locality of Bulloo Shire Council.



EPG 2054 applied for by Whitebark Energy Limited, ACN 079 432 796, over an area of 1250 sub-blocks (3860 km²), centred approximately 68 km southeast of Windorah in the localities of Barcoo Shire Council and Quilpie Shire Council.



Nature of Act(s): Grant of Exploration Permit Geothermal under the *Geothermal Energy Act 2010* authorises the holder to explore for geothermal energy for a maximum term not exceeding five (5) years, with the possibility of renewal for terms not exceeding five (5) years.

Name and address of person doing acts: It is proposed that the Exploration Permit Geothermal be granted under the *Geothermal Energy Act 2010* by the Queensland Minister for Natural Resources and Mines, Minister for Manufacturing and Minister for Regional and Rural Development, PO Box 15216, City East, Queensland, 4002.

Native Title Parties: Under the *Native Title Act 1993* (Cth) any person who is a "native title party" is entitled to certain rights in relation to the proposed grant of Exploration Permit Geothermal. Under section 30 of the *Native Title Act 1993* (Cth), persons have until three (3) months after the Notification Day to take certain steps to become native title parties in relation to this notice. Enquiries in relation to filing a native title determination application may be directed to the Federal Court, Brisbane

Registry, Level 6, Harry Gibbs Commonwealth Law Courts Building, 119 North Quay, Brisbane, Queensland, 4000. Telephone: 1300 720 980 or Email: nativetitleQLD@fedcourt.gov.au. Enquiries in relation to the registration of a native title determination application may be directed to the National Native Title Tribunal, Brisbane Registry, Level 5, Harry Gibbs Commonwealth Law Courts Building, 119 North Quay, Brisbane, Queensland, 4000. Telephone: (07) 3052 4040.

Further Information: May be obtained from the Department of Natural Resources and Mines, Manufacturing and Regional and Rural Development, Petroleum Assessment Hub, Level 4, 1 William Street, Brisbane, Queensland, 4000. Telephone: (07) 3199 8118 or Email: petroleumhub@resources.qld.gov.au

Notification Day: 23 April 2025



Aboriginal Cultural Heritage Assessment: Invitation for Registration of Interest:

63 Townson Road, Schofield

On behalf of Al Faisal College (the proponent), Curio Projects (Heritage Consultants) seek registration from local Aboriginal groups and people with respect to a proposed new education space development. The project site is located at 63 Townson Road, Schofield, in the Blacktown LGA.



Lot Boundary of 63 Townson Road, Schofield in red, with larger vegetated extension of lot to the north that will not be altered or developed

The Proponent is seeking to develop the 63 Townson Road site in order to create a new Islamic Faith School. Current details indicate that this development will involve the construction of a new school that will house 870 students and 50 staff, and will require demolition, tree removal and sub-surface construction of a new school, including car parking, internal roads and associated civil and landscaping works relating to Lot 11 DP 17048.

The purpose of Community Consultation with Aboriginal people is to assist the applicant in the preparation of an application for an Aboriginal Cultural Heritage Assessment Report (ACHAR) and, if required, an Aboriginal Heritage Impact Permit (AHIP) in accordance with Section 90 of the NSW National Parks and Wildlife Act 1974, and to assist Heritage NSW in their consideration and determination of the application.

Curio Projects invite local Aboriginal people who hold cultural knowledge relevant to determining the significance of Aboriginal object(s) and/or places in the area of 63 Townson Road to register their interest in being involved in Community Consultation.

Please forward registrations to Curio Projects no later than **23 April 2025**, via phone, email or mail:

Att: Sebastian Gerber-Hood
Curio Projects
Level 3, 249 Pitt St
Sydney NSW 2000
sebastian@curioprojects.com.au
(02) 418115544



WaterNSW Mt Hunter Weir Riverbank Erosion Flood Remediation Works

Invitation for registration of Aboriginal interest

Dharawal Environment and Heritage (Dharawal EH) have been engaged by WaterNSW to undertake the preparation of an Aboriginal Cultural Heritage Assessment (ACHA) for the Mt Hunter Weir Riverbank Erosion Flood Remediation Works ("The Project").

The Project is located in the Camden and Wollondilly Local Government Area, NSW (Subject Area), within Lot 1//DP733131 and Lot 102//DP1239859, within the administrative boundaries of Tharawal Local Aboriginal Land Council.

Mt Hunter Weir riverbank erosion remediation works are located along the eastern bank of the Mt Hunter Weir, on the Nepean River, near the intersection of Cobbitty and Werombi Road.

In accordance with the Aboriginal cultural heritage consultation requirements for proponents (DECCW, 2010), WaterNSW is seeking registrations of interest from Aboriginal people who hold cultural knowledge relevant to the Subject Area.

Community consultation with Aboriginal cultural knowledge holders will help establish the cultural significance of the area and allow participation in the consultation process as part of the preparation of an Aboriginal Cultural Heritage Assessment Report. Consultation will also assist Heritage NSW in their consideration and determination of any subsequent permit applications (if required).

Any Aboriginal people or organisations with relevant cultural knowledge can register their interest in writing via email to:

Dharawal Environment and Heritage
dharawalfeedback@gmail.com

Please be advised that, as per Section 4.1.6 of the Aboriginal Cultural Heritage Consultation Requirements for Proponents (OEH, 2010) the names of Aboriginal persons and groups who register an interest will be forwarded to Heritage NSW and the Tharawal Local Aboriginal Land Council unless the person or group specifies that they do not want their details released.

Any enquiries concerning Cultural Heritage management at WaterNSW can be directed to:

First Nations Engagement Officer, WaterNSW
E: aboriginalengagement@waterNSW.com.au

Registrations will be received via email to dharawalfeedback@gmail.com by close of business on 23 April 2025.

Heritage Council of NSW

Heritage Act 1977

Notice of intention to consider listing on the State Heritage Register

The Heritage Council of NSW maintains the State Heritage Register which is a list of places of particular importance to the people of NSW, including Aboriginal and other heritage.

The Heritage Council is currently considering whether or not to recommend the listing of the following place on the State Heritage Register in acknowledgment of its heritage significance.

Lithgow Small Arms Factory, Lithgow

Written submissions on this listing are invited from any interested person by 11 July 2025. Enquiries to Meggan Walker on (02) 9873 8500.

The Heritage Council is interested in receiving information in writing, by email, telephone or in person from the Aboriginal community or Aboriginal organisations on the potential Aboriginal significance of this place.

See more details about the nominated place at environment.nsw.gov.au/topics/heritage/request-a-heritage-listing/nominate-an-item-for-listing-on-the-state-heritage-register/comment-on-nominations

Make your submission at:
haveyoursay.nsw.gov.au/lithgowsaf

or direct your submission to:
Heritage Council of NSW
Locked Bag 5020
Parramatta NSW 2124

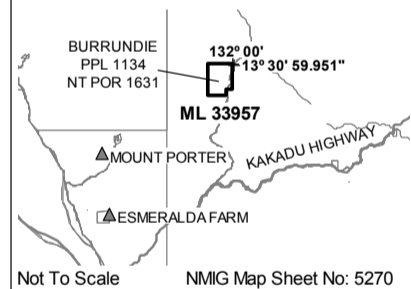
NOTICE OF PROPOSED GRANT OF MINERAL LEASE

NATIVE TITLE ACT 1993 (CTH) SECTION 29

The Honourable Gerard Maley MLA, Northern Territory Minister for Mining and Energy, C/- Department of Mining and Energy, GPO Box 4550 DARWIN NT 0801, hereby gives notice in accordance with section 29 of the *Native Title Act 1993* (Commonwealth) of the intent to do an act namely to grant the following mineral title application.

The application to which this notice applies:

Mineral Lease 33957 sought by KINGSLAND MINERALS LTD, ACN 647 904 014 over an area of 1586 Hectares depicted below for a term of 30 years, within the PINE CREEK locality.



Nature of act(s): The grant of a mineral lease under the *Mineral Titles Act 2010* authorises the holder to explore and mine for minerals including (but not limited to) the processing and the removal of minerals from the lease area and the treatment of tailings or other mining material the property of the Crown on the lease area, including any extractive minerals for or in connection with any of the purposes specified in the lease document for a term the Minister thinks fit and to seek renewals. The term for which it is intended to grant the mineral lease commences from the date of grant. Further information about the act may be obtained from the Department of Mining and Energy, GPO Box 4550 DARWIN NT 0801 or Centrepoint Building 48-50 Smith Street Darwin NT 0800, telephone (08) 8999 5322.

Native Title Parties: Any person who is, or becomes a "native title party" within the meaning of the *Native Title Act 1993* is entitled to the negotiation and/or procedural rights provided in Part 2, Division 3, Subdivision P of the *Native Title Act 1993*. Under section 30 of the *Native Title Act 1993*, persons have until 3 months after the notification day to take certain steps to become native title parties in relation to this notice. Enquiries concerning becoming a native title party should be directed to the National Native Title Tribunal, GPO Box 9973, Brisbane QLD 4001, or telephone (07) 3307 5000.

Notification Day: 9 April 2025

Aboriginal Heritage

Bandon Road Upgrade and Extension between Windsor Road, Vineyard and Richmond Road, Marsden Park.

Transport for NSW invites Aboriginal people and Aboriginal groups, who hold cultural knowledge relevant to determining the significance of Aboriginal objects and places, in and around the area of the proposed Bandon Road Upgrade and Extension project, to register their interest to be consulted throughout the planning process.

To register your interest, please contact:

Jeffery Charlton
Aboriginal Cultural Heritage Officer
Level 1 51-55 Currajong Street, Parkes NSW, 2870
M: 0428 463 258
Jeffery.charlton@transport.nsw.gov.au

Registrations must be received by phone or in writing by **Wednesday 23 April 2025**.

Transport for NSW proposes to upgrade and extend Bandon Road from Windsor Road, through Marsden Park North, connecting to Richmond Road at Elara Boulevard, creating a new east-west connection for the communities of the North West.



For more information, visit the project page online at: nswroads.work/bandonrd.

The proposal may result in the Transport for NSW:

- Applying for an Aboriginal Heritage Impact Permit (AHIP) under Part 6 of the *National Parks and Wildlife Act 1974*, and/or
- Undertaking investigations in accordance with the *Code of practice for archaeological investigations in NSW 2010*, and/or
- Undertaking an environmental impact assessment under the *Environmental Planning & Assessment Act 1979*.



NOTICE TO GRANT AMALGAMATION APPLICATIONS

NATIVE TITLE ACT 1993 (CTH) SECTION 29

The State of Western Australia HEREBY GIVES NOTICE that the Minister for Mines and Petroleum, C/- Department of Energy, Mines, Industry Regulation and Safety, 100 Plain Street, East Perth WA 6004 may grant the following amalgamation applications under the *Mining Act 1978*:

Exploration No.	Applicant	Amalg No	Area	Locality	Centroid	Shire
31/1316	DYNAMIC METALS LIMITED	719799	83.95HA	50.1km NE'ly of Broad Arrow	Lat: 30° 15' S: Long: 121° 48' E	KALGOORLIE-BOULDER CITY, MENZIES SHIRE
38/2376	RICHMOND, William Robert	726987	51.42HA	104.1km N'ly of Laverton	Lat: 27° 41' S: Long: 122° 18' E	LAVERTON SHIRE
38/3144	RICHMOND, William Robert	726990	9.0 HA	105.5km N'ly of Laverton	Lat: 27° 40' S: Long: 122° 17' E	LAVERTON SHIRE
38/3145	RICHMOND, William Robert	726978	47.12HA	105.1km N'ly of Laverton	Lat: 27° 40' S: Long: 122° 18' E	LAVERTON SHIRE

Nature of the act: Grant of amalgamation applications which authorises the applicant to explore for minerals.

Notification day: 9 April 2025

Native title parties: Under Section 30 of the *Native Title Act 1993 (Cth)*, persons have until 3 months after the notification day to take certain steps to become native title parties in relation to the applications. The 3 month period closes on **9 July 2025**. Any person who is, or becomes a native title party, is entitled to the negotiation and/or procedural rights provided in Part 2 Division 3 Subdivision P of the *Native Title Act 1993 (Cth)*. Enquiries in relation to filing a native title determination application to become a native title party should be directed to the Federal Court of Australia, 1 Victoria Avenue, Perth, WA 6000, telephone (08) 9268 7100.

Expedited procedure: The State of Western Australia considers that these acts are acts attracting the expedited procedure. Each amalgamation application may be granted unless, within the period of 4 months after the notification day (i.e. **9 August 2025**), a native title party lodges an objection with the National Native Title Tribunal against the inclusion of the statement that the State considers the grant of the licence is an act attracting the expedited procedure. Enquiries in relation to lodging an objection should be directed to the National Native Title Tribunal, Level 5, 1 Victoria Avenue, Perth, or GPO Box 9973, Perth, WA 6848, telephone (08) 9425 1000.

For further information about the act (including extracts of plans showing the boundaries of the applications), contact the Department of Energy, Mines, Industry Regulation and Safety, 100 Plain Street, East Perth WA 6004, or telephone (08) 9222 3518.

DMIRS_25775



NOTICE OF AUTHORISATION MEETING FIRST PEOPLES OF THE MILLEWA-MALLEE NATIVE TITLE CLAIM (VID630/2015)

INFORMATION SESSION: SATURDAY, 10 MAY 2025
AUTHORISATION MEETING: SUNDAY, 11 MAY 2025
VENUE TBC & ONLINE VIA ZOOM

PURPOSE: To decide whether to proceed to a native title consent determination recognising the native title rights and interests of the First Peoples of the Millewa-Mallee (FPMM) by:

1. Authorising the native title determination.
2. Nominating a Prescribed Body Corporation (PBC) to hold or manage the native title rights and interests on behalf of the native title holders.

PROPOSED DECISIONS

- Discuss and decide on the decision-making process for the meeting.
- Discuss and decide whether to authorise (agree to) the terms of the consent determination agreed between the Applicant and the other parties to the claim.
- Discuss and approve the PBC rule book.
- Discuss and decide on the nomination of the PBC, including whether it is a trustee or agent PBC.

WHO SHOULD ATTEND

The FPMM native title claim group, being those living Aboriginal people who satisfy all three of the following criteria:

- (a) are descended (including by adoption in accordance with traditional law and customs) from one or more of the following identified ancestors:
 - (i) John Perry;
 - (ii) Nelly Perry;
 - (iii) the mother of Sarah Mayne; and
- (b) identify themselves as having rights and interests in the Claim Area under the traditional laws and customs applicable to the Claim Area, as:
 - (i) Ngintait, Latji Latji or Nyeri Nyeri; and/or
 - (ii) a member of the native title holding group; and
- (c) are recognised by the Native Title Holders as having rights and interests in the Claim Area under the traditional laws and customs applicable to the Claim Area, as:
 - (i) Ngintait, Latji Latji or Nyeri Nyeri; and/or
 - (ii) a member of the native title holding group.

INFORMATION SESSION: SATURDAY, 10 MAY 2025

Members of the FPMM native title claim group are invited to attend an information session to receive and discuss information and legal advice about the decisions to be made at the authorisation meeting on 11 May.

Venue: To be confirmed

When: 9:30am-2:30pm

AUTHORISATION MEETING: SUNDAY, 11 MAY 2025

Members of the FPMM native title claim group are invited to attend the authorisation meeting to decide whether to finalise the FPMM claim by authorising the native title determination and nominating a PBC.

Venue: To be confirmed

When: 9:30am-4:30pm

ATTENDING THE MEETINGS: People can join in person or remotely via Zoom. **You must register if you plan to attend the meeting.**

Attending in person: If you wish to attend in person, please contact Toby-Lee Kirby by **Monday 5 May 2025**. Travel assistance will be provided in accordance with FNLRS' travel assistance policy available on our website.

Attending remotely: If you wish to attend remotely by Zoom, please contact Toby-Lee Kirby for the registration link. We request that you register to attend remotely by **Wednesday 7 May 2025**.

FNLRS CONTACT DETAILS

Toby-Lee Kirby, Senior Community Liaison Officer

Phone: 0434 632 875

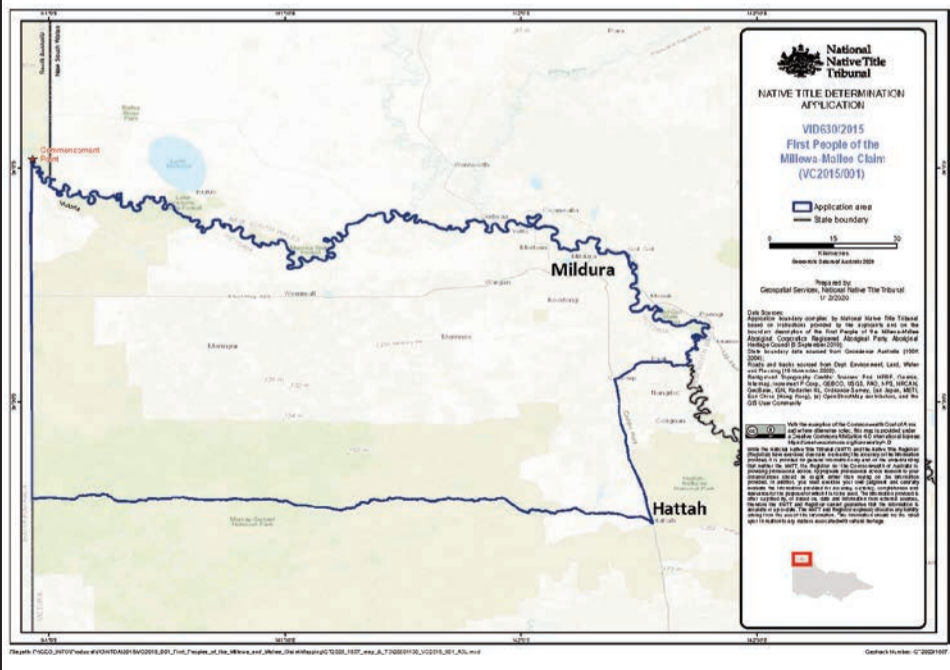
Email: tobylee.kirby@fnlrs.com.au

Stacey Little, Senior Lawyer

Phone: 0401 781 845

Email: stacey.little@fnlrs.com.au

MAP OF THE FPMM CLAIM AREA



North Queensland Land Council
Native Title Representative Body
Aboriginal Corporation (ICN 1996)



NOTICE OF AUTHORISATION MEETING DJUNGAN PEOPLE #5 NATIVE TITLE CLAIM (QUD811/2018)

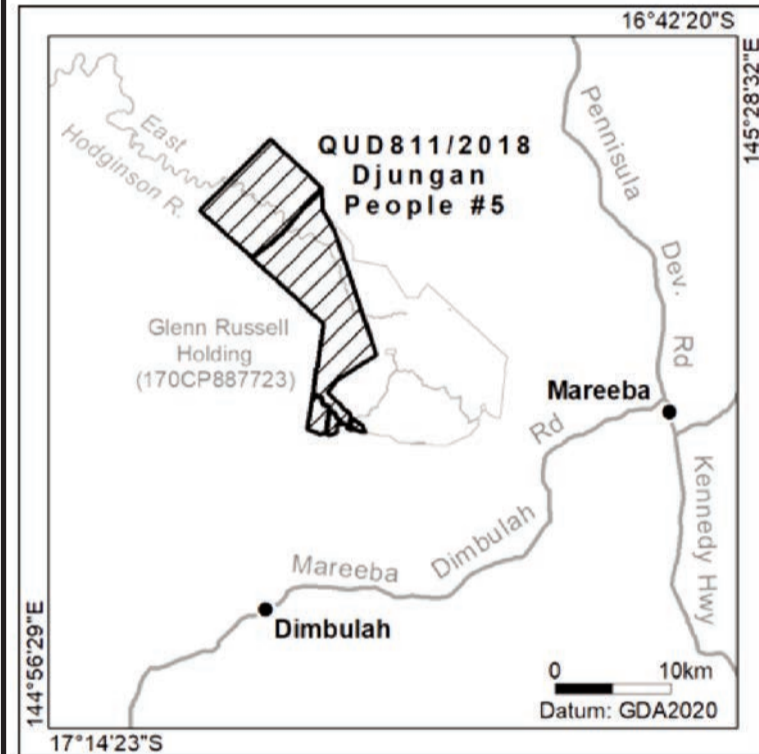
Date:	Wednesday, 30 April 2025	Registration opens:	from 9.30am
Venue:	Mareeba International Club, 10 Vaughan Street, Mareeba QLD	Meeting starts:	10.00am
		Meeting finishes:	3.30pm

The North Queensland Land Council (NQLC) will hold an authorisation meeting on **Wednesday, 30 April 2025** to which all members of the Djungan People #5 native title claim group (as described below) are invited to attend. This is an important meeting where binding decisions about the Djungan People #5 native title claim are proposed to be made.

PURPOSE OF MEETING

The purpose of this meeting is to consider, and if appropriate, make decisions about the following:

1. **CONFIRM** the decision-making process to be used for making decisions at the meeting.
2. **CONFIRM** the Applicant (previously authorised in 2018).
3. **AUTHORISE** the entry by the Applicant into an agreement under section 87 of the *Native Title Act 1993* (Cth) with the State, the Djungan Applicant and other respondents, for the purpose of securing a consent determination recognising the native title rights of the Djungan People in the Djungan People #5 claim area.
4. **AUTHORISE** the Applicant to nominate **Nguddaboolgan Native Title Aboriginal Corporation RNTBC** (ICN 7727) to be the prescribed body corporate for the Djungan People #5 native title determination.
5. **AUTHORISE** the provision of instructions for the North Queensland Land Council (NQLC) to act as the legal representative of the Applicant and the claim group, to make minor technical amendments to the application and do all things necessary pursuant to the Native Title Act 1993 (Cth) to progress the Djungan People #5 claim to a determination of native title.



Map of Djungan People #5 Claim Area for determination

PERSONS WHO ARE ELIGIBLE TO ATTEND


All members of the Djungan People #5 native title claim group as described below are eligible and invited to attend this meeting.

The Djungan People #5 native title claim group is comprised of the descendants (including through adoption or raising up in accordance with traditional laws and customs) of the following apical ancestors:

1. Tommy and Topsy Watson;
2. John Wason;
3. Dinah [Richards];
4. Jessie Wason;
5. Jack O'Neil and his spouse, Flora Richards;
6. Peter Ray Burns;
7. Jimmy Kingsburra and Lizzie Kingsburra (including the descendants of Joe Sands);
8. Charles James Archer (Senior);
9. Lucy [Burns];
10. Pluto [Brumby];
11. Mollie and her spouse, Bert Gordon; and
12. Mick Richards.

If you have any questions about whether you are a member of the Djungan People #5 claim group as described above, please contact NQLC and ask to speak with anthropologist **Luis Lopez** by telephone on **(07) 4042 7000** or **Freecall 1800 814 779** or send an email to llopez@nqlc.com.au.

To confirm your interest in attending this meeting, or to enquire about **travel assistance** please contact **Maddy Fuller** or **Cherona Walker** at NQLC on **Freecall 1800 814 779** or **(07) 4042 7000** or legaladministration@nqlc.com.au by no later than **3pm Friday, 11 April 2025**. **Please note that there is limited funding available and any requests for travel assistance after this date will not be approved. All approvals for travel assistance are subject to NQLC policy.**





NOTICE TO GRANT MINING TENEMENTS

NATIVE TITLE ACT 1993 (CTH) SECTION 29

The State of Western Australia HEREBY GIVES NOTICE that the Minister for Mines and Petroleum, C/- Department of Energy, Mines, Industry Regulation and Safety, 100 Plain Street, East Perth WA 6004 may grant the following tenement applications under the *Mining Act 1978*:

Tenement Type	No.	Applicant	Area	Locality	Centroid	Shire
Mining Lease	16/595	NORTHERN STAR RESOURCES LTD	1050.17HA	21.5km W'ly of Ora Banda	Lat: 30° 21' S: Long: 120° 50' E	COOLGARDIE SHIRE, KALGOORLIE-BOULDER CITY
Mining Lease	16/596	NORTHERN STAR RESOURCES LTD	109.46HA	22.5km W'ly of Ora Banda	Lat: 30° 22' S: Long: 120° 49' E	COOLGARDIE SHIRE
Mining Lease	80/651	HORROCKS ENTERPRISES PTY LTD	5.78HA	20.5km SE'ly of Halls Creek	Lat: 18° 20' S: Long: 127° 48' E	HALLS CREEK SHIRE

Nature of the act: Grant of mining leases, which authorises the applicant to mine for minerals for a term of 21 years from notification of grant and a right of renewal for 21 years.

Notification day: 9 April 2025

Native title parties: Under section 30 of the *Native Title Act 1993 (Cth)*, persons have until 3 months after the notification day to take certain steps to become native title parties in relation to applications. The 3 month period closes on **9 July 2025**. Any person who is, or becomes a native title party, is entitled to the negotiation and/or procedural rights provided in Part 2 Division 3 Subdivision P of *Native Title Act 1993 (Cth)*. Enquiries in relation to filing a native title determination application to become a native title party should be directed to the Federal Court of Australia, 1 Victoria Avenue, Perth WA 6000, telephone (08) 9268 7100. The mining tenements may be granted if, by the end of the period of 4 months after the notification day (i.e. **9 August 2025**), there is no native title party under section 30 of the *Native Title Act 1993 (Cth)* in relation to the area of the mining tenements. For further information about the act (including extracts of plans showing the boundaries of the applications), contact the Department of Energy, Mines, Industry Regulation and Safety, 100 Plain Street, East Perth WA 6004, or telephone (08) 9222 3518.

DMIRS 25770



NOTICE TO GRANT MINING TENEMENTS

NATIVE TITLE ACT 1993 (CTH) SECTION 29

The State of Western Australia HEREBY GIVES NOTICE that the Minister for Mines and Petroleum, C/- Department of Energy, Mines, Industry Regulation and Safety, 100 Plain Street, East Perth WA 6004 may grant the following tenement applications under the *Mining Act 1978*:

Tenement Type	No.	Applicant	Area*	Locality	Centroid	Shire
Exploration Licence	08/3565	SKRYNE HILL PTY LTD	39BL	26.5km NW'ly of Pannawonica	Lat: 21° 32' S: Long: 116° 5' E	ASHBURTON SHIRE, KARRATHA CITY
Exploration Licence	08/3705	FE METALS LIMITED	17BL	50.4km SW'ly of Pannawonica	Lat: 21° 52' S: Long: 115° 54' E	ASHBURTON SHIRE
Exploration Licence	27/741	DYNAMIC METALS LIMITED	3BL	35.6km E'ly of Broad Arrow	Lat: 30° 23' S: Long: 121° 41' E	KALGOORLIE-BOULDER CITY
Exploration Licence	30/586	GORILLA GOLD MINES LTD	3BL	59.3km NW'ly of Ora Banda	Lat: 30° 3' S: Long: 120° 33' E	MENZIES SHIRE
Exploration Licence	38/3979	RED DUST PROSPECTING PTY LTD	40BL	168.7km NE'ly of Laverton	Lat: 27° 14' S: Long: 123° 6' E	LAVERTON SHIRE
Exploration Licence	47/4957	YANDAN GOLD MINES PTY LTD	1BL	25km E'ly of Whim Creek	Lat: 20° 55' S: Long: 118° 3' E	KARRATHA CITY
Exploration Licence	51/2269	TASEX GEOLOGICAL SERVICES PTY LTD	20BL	44.6km SE'ly of Peak Hill	Lat: 25° 52' S: Long: 119° 4' E	MEEKATHARRA SHIRE
Exploration Licence	53/2369	SEA KING CAPITAL PTY LTD	10BL	45.4km W'ly of Wiluna	Lat: 26° 44' S: Long: 119° 47' E	WILUNA SHIRE
Exploration Licence	57/1434	FMG RESOURCES PTY LTD	40BL	29.1km SW'ly of Sandstone	Lat: 28° 9' S: Long: 119° 4' E	SANDSTONE SHIRE
Exploration Licence	57/1472	FMG RESOURCES PTY LTD	42BL	105.9km S'ly of Sandstone	Lat: 28° 52' S: Long: 118° 54' E	SANDSTONE SHIRE
Exploration Licence	70/6651	METALBELT HOLDINGS PTY LTD	19BL	88.7km E'ly of Dalwallinu	Lat: 30° 15' S: Long: 117° 34' E	KOORDA SHIRE, MOUNT MARSHALL SHIRE
Exploration Licence	77/3255	HARBOUR EXPLORATION PTY LTD	24BL	96.9km N'ly of Southern Cross	Lat: 30° 21' S: Long: 119° 10' E	YILGARN SHIRE
Exploration Licence	77/3256	HARBOUR EXPLORATION PTY LTD	3BL	159.3km N'ly of Southern Cross	Lat: 29° 47' S: Long: 119° 23' E	MENZIES SHIRE
Exploration Licence	77/3257	HARBOUR EXPLORATION PTY LTD	3BL	154.7km W'ly of Menzies	Lat: 29° 45' S: Long: 119° 26' E	MENZIES SHIRE
Exploration Licence	77/3258	HARBOUR EXPLORATION PTY LTD	5BL	150.4km W'ly of Menzies	Lat: 29° 42' S: Long: 119° 29' E	MENZIES SHIRE
Exploration Licence	77/3259	HARBOUR EXPLORATION PTY LTD	2BL	162.9km E'ly of Paynes Find	Lat: 29° 45' S: Long: 119° 16' E	MENZIES SHIRE
Exploration Licence	77/3261	AURUMIN MT DIMER PTY LTD	3BL	105.3km NE'ly of Southern Cross	Lat: 30° 23' S: Long: 119° 50' E	YILGARN SHIRE
Exploration Licence	77/3265	HARBOUR EXPLORATION PTY LTD	1BL	146.5km W'ly of Menzies	Lat: 29° 41' S: Long: 119° 31' E	MENZIES SHIRE
Exploration Licence	77/3266	HARBOUR EXPLORATION PTY LTD	1BL	144.9km W'ly of Menzies	Lat: 29° 40' S: Long: 119° 32' E	MENZIES SHIRE
Exploration Licence	77/3267	HARBOUR EXPLORATION PTY LTD	1BL	143.3km W'ly of Menzies	Lat: 29° 39' S: Long: 119° 33' E	MENZIES SHIRE
Prospecting Licence	25/2869	TIPENE, Stephen Andrew	194.87HA	24km E'ly of Kalgoorlie	Lat: 30° 45' S: Long: 121° 43' E	KALGOORLIE-BOULDER CITY
Prospecting Licence	26/4760	CLARKE, Benn Francis	186.14HA	34.7km NE'ly of Kambalda	Lat: 30° 56' S: Long: 121° 52' E	KALGOORLIE-BOULDER CITY
Prospecting Licence	26/4774	BRANCH, Ian Robert	199.28HA	33.9km NE'ly of Kambalda	Lat: 30° 57' S: Long: 121° 52' E	KALGOORLIE-BOULDER CITY
Prospecting Licence	26/4822	FLEMING, Leo Glenn	125.64HA	35.7km NE'ly of Kambalda	Lat: 30° 57' S: Long: 121° 55' E	KALGOORLIE-BOULDER CITY
Prospecting Licence	26/4823	BORROMEI, Rino	9.70HA	13.3km E'ly of Kalgoorlie	Lat: 30° 45' S: Long: 121° 36' E	KALGOORLIE-BOULDER CITY
Prospecting Licence	27/2610	HOOPER, Brett Alan	171.66HA	41.5km E'ly of Broad Arrow	Lat: 30° 20' S: Long: 121° 44' E	KALGOORLIE-BOULDER CITY
Prospecting Licence	27/2611	HOOPER, Brett Alan	137.50HA	40.9km E'ly of Broad Arrow	Lat: 30° 21' S: Long: 121° 44' E	KALGOORLIE-BOULDER CITY

Nature of the act: Grant of prospecting licences which authorises the applicant to prospect for minerals for a term of 4 years from date of grant. Grant of exploration licences, which authorises the applicant to explore for minerals for a term of 5 years from the date of grant.

Notification day: 9 April 2025

Native title parties: Under section 30 of the *Native Title Act 1993 (Cth)*, persons have until 3 months after the notification day to take certain steps to become native title parties in relation to applications. The 3 month period closes on **9 July 2025**. Any person who is, or becomes a native title party, is entitled to the negotiation and/or procedural rights provided in Part 2 Division 3 Subdivision P of *Native Title Act 1993 (Cth)*. Enquiries in relation to filing a native title determination application to become a native title party should be directed to the Federal Court of Australia, 1 Victoria Avenue, Perth WA 6000, telephone (08) 9268 7100.

Expedited procedure: The State of Western Australia considers that these acts are acts attracting the expedited procedure. Each licence may be granted unless, within the period of 4 months after the notification day (i.e. **9 August 2025**), a native title party lodges an objection with the National Native Title Tribunal against the inclusion of the statement that the State considers the grant of the licence is an act attracting the expedited procedure. Enquiries in relation to lodging an objection should be directed to the National Native Title Tribunal, Level 5, 1 Victoria Avenue, Perth, or GPO Box 9973, Perth, WA 6848, telephone (08) 9425 1000.

For further information about the act (including extracts of plans showing the boundaries of the applications), contact the Department of Energy, Mines, Industry Regulation and Safety, 100 Plain Street, East Perth WA 6004, or telephone (08) 9222 3518.

* - 1 Graticular Block = 2.8 km²

DMIRS_25769

download now


KOORI MAIL NOW AVAILABLE

A digital subscription to **KOORI MAIL** is the perfect way to treat yourself

Available via
Apple Newsstand, iTunes,
Google Play for Android market or
www.pocketmags.com

Latest issue & Back Issues just \$1.99 each.
Subscribe for six months or one year at a
reduced rate.

Download to your iPad, iPhone, Android device,
Mac, PC or Kindle Fire.



www.koorimail.com

