



NSW Environmental Trust Healthy Country Technical Review Committee - Call for Applications

The NSW Environmental Trust are looking for people willing to share their expertise and knowledge of Country and cultural practices to become members of the Healthy Country Technical Review Committee.

The purpose of this Committee is to advise the NSW Environmental Trust on major projects that prioritise healthy Country and recognise and value Aboriginal peoples, their traditional knowledge and practices and connection to Country, and to provide ongoing guidance to projects throughout their lifecycle.

The NSW Environmental Trust provide grants to the community, government, non-government organisations and industry to deliver projects that will help to restore, protect and enhance the NSW environment.

Your time and knowledge is valued and this is a paid position.

Applications now open.

Applications close 5pm Wednesday, 4 June 2025.

Contact the Trust

For further information about the committee or how to apply please visit www.environment.nsw.gov.au/healthy-country-trc or contact Emily from the Trust on (02) 8229 2895 or email info@environmentaltrust.nsw.gov.au.

NOTICE INITIATING NEGOTIATIONS WITH NATIVE TITLE PARTIES MINING ACT 1971 (SA) — SECTION 63M

TAKE NOTICE that:

Havilah Resources Limited ACN 077 435 520 of 107 Rundle Street, Kent Town SA 5067 (Havilah) is the registered holder of South Australian Exploration Licence (EL) number 7059 being the land described as follows:

EL7059

LAKE CHARLES AREA – Approximately 120 km NNE of Olary, which incorporates the following areas:
Commencing at a point being the intersection of latitude 31°10'S and longitude 140°30'E, then east to longitude 140°39'E, south to latitude 31°20'S, west to longitude 140°32'E, north to latitude 31°15'S, west to longitude 140°20'E, north to latitude 31°12'S, east to longitude 140°30'E, and north to the point of commencement.
AREA: 323 km2 approximately.

All the within latitudes and longitudes are geodetic and expressed in terms of the Australian Geodetic Datum as defined on p. 4984 of Commonwealth Gazette number 84 dated October 6, 1966 (AGD66) (the Land).

Havilah propose to carry out mining operations on the relevant Land. The general nature of the proposed mining operations that are to be carried out on the Land is as follows:

General nature of proposed mining operations.

Exploratory operations to determine the geological structure of the land and presence of economic mineralisation and/or water and without limiting the foregoing, such operations may include any of the following: Geophysical surveys including airborne and ground surveys of magnetics, gravity, electrical and seismic methods. Geochemical sampling including radon surveys, soil, rock chip and drainage. Shallow trenching and various drilling methods including auger, rotary mud, reverse circulation, aircore and diamond drilling. Havilah seeks to negotiate a native title mining agreement in respect of that part of the Land not already the subject of agreement(s) and the proposed mining operations with native title parties (if any) as provided for by Part 9B of the Mining Act 1971.

The proposed operations are authorised by the following tenements under the Mining Act 1971: Exploration Licence number 7059.

In this notice a reference to an exploration licence includes that tenement and any extensions, renewals, transfers, assignments, re-grants, or other dealings with that tenement. A reference to Havilah includes its successors and assigns. If, four months after this notice is given as required by the Mining Act 1971, there are no persons registered under the law of the State or Commonwealth as the holders of, or claimants to, native title in the Land, the relevant mining operator may apply ex parte to the Environment, Resources and Development Court for a summary determination authorising entry to the relevant Land for the purpose of carrying out mining operations on that Land, and the conduct of mining operations on that Land.

Any person who holds or may hold native title in the Land is invited to contact Havilah in respect of Land relating to the Havilah ELs for the purpose of:

1. negotiating an agreement in respect of the proposed mining operations on the relevant Land; or
2. requesting further information about this notice.

Havilah can be contacted at:
PO Box 3 Fullarton SA 5063 or by email or telephone.
Email: chris.giles@havilah-resources.com.au.
Telephone: 0428 610 557. Contact: Chris Giles.



Department of Climate Change, Energy,
the Environment and Water

ABORIGINAL CULTURAL HERITAGE ADVISORY COMMITTEE (NSW) – Expression of Interest for membership

Do you want to make a contribution to Aboriginal cultural heritage management in NSW?

Do you have experience in working with other Aboriginal people to address significant cultural heritage management issues?

Aboriginal community members from across NSW are encouraged to express their interest in joining the Aboriginal Cultural Heritage Advisory Committee (ACHAC).

This is an opportunity to contribute your cultural knowledge, lived experience, and leadership to support and strengthen how Aboriginal cultural heritage is respected, protected, and managed across the state.

ACHAC plays a vital role in advising the Minister for Heritage and the Department of Climate Change, Energy, the Environment and Water on matters relating to the identification, assessment and care of Aboriginal cultural heritage in NSW.

Expressions of interest are welcomed from Aboriginal persons right across the state to ensure broad cultural representation on the Committee, with up to seven (7) appointments being made to fill both current and future vacancies.

Nominations must be from, either:

- Nominees of Aboriginal Elders groups; or
- Native title holders within the meaning of the Native Title Act 1993 of the Commonwealth or registered native title claimants; or
- Aboriginal owners listed on the register under the Aboriginal Land Rights Act 1983.

Your nomination must demonstrate:

- your involvement in cultural heritage matters in your local community and
- your understanding of cultural heritage management issues.

As a Committee Member you will be expected to:

- actively contribute to the work of the Committee
- provide effective and sound corporate governance
- provide leadership, vision and strategic direction
- provide innovative / new ways of thinking and
- promote and enhance the profile and integrity of ACHAC.

The Committee meets every two months in Parramatta, with an option for teleconferencing. Some out of session and/or off-site meetings may also be held.

Committee members are remunerated in accordance with NSW Government guidelines. Travel and accommodation costs to attend meetings are covered by the Department. Further information can be found in the nomination kit.

Nomination submissions

Please contact Pipeline Talent for a nomination form.

We ask that you submit the following to complete your initial nomination:

- completed, signed nomination form and where necessary, written evidence to support the criteria for which you are nominating
- your resume

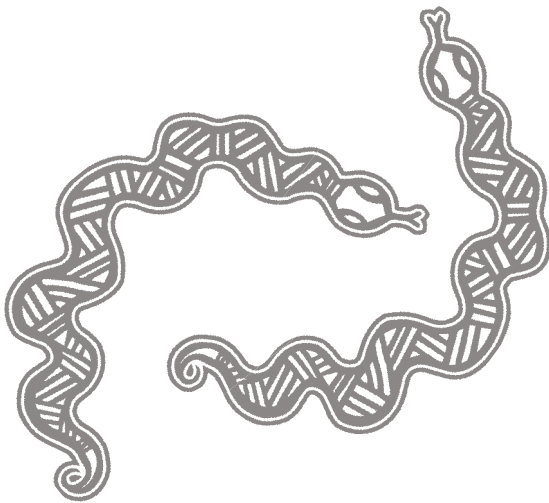
through the following website: https://www.pipelinetalent.com.au/candidate-portal/browse-all-opportunities/aboriginal-cultural-heritage-advisory-committee-member_471/

Your written consent to the nomination is required for your nomination to be accepted.

Enquiries

Name: Tiana Callaghan
Phone: 02 8001 6603 | 0476 538 307
Email: jobs@pipelinetalent.com.au | tiana@pipelinetalent.com.au
Website: <https://www.environment.nsw.gov.au/about-us/who-we-are/advisory-committees/aboriginal-cultural-heritage-advisory-committee>

Applications close: 11:59 pm Tuesday, 17 June 2025.



COMMUNITY DROP-IN SESSIONS AND WEBINARS - ENVIRONMENT PLANS for PETROLEUM ACTIVITIES OFFSHORE PETERBOROUGH VICTORIA

Amplitude Energy* plans to drill a single gas development well and conduct gas field development work near our existing subsea infrastructure and within our existing offshore Otway Basin licence areas, offshore Peterborough, Victoria. These activities are part of our East Coast Supply Project (ECSP).

The first EP is called ECSP: Annie-2 Development Drilling EP and is for the drilling of the Annie-2 development well. The second EP is called ECSP: Wells Connection EP and is for the connecting of wells to our existing subsea pipelines. All activities under these two EPs will be carried out in Commonwealth waters, over 9kms offshore from the coast.

For more information about our proposed projects, please see our consultation page via the QR code, or at <https://amplitudeenergy.com.au/consultation>.

Drop-in sessions and webinars	Dates and times
Drop-in sessions No bookings required	10:00am to 12:00pm 1:00pm to 3:30pm 5:00pm to 7:00pm
Portland – Quest Portland 66 Julia St, Portland 305	Wednesday 4 June 2025
Warrnambool - Surf Life Saving Club 76 Pertobe Rd, Warrnambool VIC 3280	Thursday 5 June 2025
Peterborough Golf Club 20 Schomberg Rd, Peterborough VIC 3270	Friday 6 June 2025
Online webinars: please register via stakeholder@cooperenergy.com.au	
Register by 4:00pm EST Friday 23 May 2025	Tuesday 27 May 2025 5:00pm EST
Register by 4:00pm EST Monday 26 May 2025	Thursday 29 May 2025 5:00pm EST
Register by 4:00pm EST Friday 6 June 2025	Monday 9 June 2025 5:00pm EST Tuesday 10 June 2025 5:00pm EST

We encourage the attendance of Traditional Owners who may wish to be consulted on potential impacts on cultural values and sensitivities. Potential impacts and risks include temporary disturbance from subsea noise, seabed disturbance and the unlikely event of an oil spill. If you are a Traditional Owner that may be impacted by these proposed activities, please contact us via stakeholder@cooperenergy.com.au if you wish to arrange a special time in a suitable environment.

*Amplitude Energy is the name of the parent company of Cooper Energy (CH) Pty Ltd.

Heritage Council of NSW

Heritage Act 1977

Notice of intention to consider listing on the State Heritage Register

The Heritage Council of NSW maintains the State Heritage Register which is a list of places of particular importance to the people of NSW, including Aboriginal and other heritage.

The Heritage Council is currently considering whether or not to recommend the listing of the following place on the State Heritage Register in acknowledgment of its heritage significance.

BHP Administration Precinct, Mayfield North

Written submissions on this listing are invited from any interested person by 8 July 2025. Enquiries to Meggan Walker on (02) 9873 8500.

The Heritage Council is interested in receiving information in writing, by email, telephone or in person from the Aboriginal community or Aboriginal organisations on the potential Aboriginal significance of this place.

See more details about the nominated place at environment.nsw.gov.au/topics/heritage/request-a-heritage-listing/nominate-an-item-for-listing-on-the-state-heritage-register/comment-on-nominations

Make your submission at:
haveyoursay.nsw.gov.au/bhp-precinct

or direct your submission to:
Heritage Council of NSW
Locked Bag 5020
Parramatta NSW 2124



WESTERN SYDNEY UNIVERSITY

HAVE YOUR SAY

PROPOSED INDIGENOUS PRIVATE ROAD NAMES

Western Sydney University is inviting Darug community members to share thoughts on Indigenous names for new private roads at our Hawkesbury campus.

These names are for the new Agri Tech Precinct - a hub for sustainable farming and research.

INDIGENOUS COMMUNITY CONSULTATION EVENT

Evening in July - date and venue in Richmond area TBC.
Dinner provided.
A gift card will be offered to thank participants.

Please RSVP by **Monday 30 June:**
a.dasler@westernsydney.edu.au



Aboriginal Cultural Heritage Assessment – Invitation to Register Interest – HN1460-A

Heritage Now is undertaking an Aboriginal Cultural Heritage Assessment for a proposed residential subdivision and development at 2 & 2A Bullecourt Avenue, Milperra in Canterbury-Bankstown LGA. Contact details for the proponent are: Mirvac c/- Mel Sheehy, Assistant Project Manager, Beveridge Williams & Co Pty Ltd, sheehym@bevwill.com.au. Aboriginal people who hold cultural knowledge relevant to determining the significance of Aboriginal objects and places in the area are invited to register an interest in the community consultation process. The purpose of the consultation is to assist in the preparation of an Aboriginal Heritage Impact Permit (AHIP) application, if required, and to assist the Secretary of the Department of Climate Change, Energy, the Environment and Water in their consideration and determination of the application.

In accordance with the *Aboriginal cultural heritage consultation requirements for proponents 2010*, please send your registration to Dr Holly Winter (Heritage Now, 51 Reuss Street, Leichhardt NSW 2040, hello@heritagenow.com.au) by 4 June 2025.

Your details will be provided to Heritage NSW and the relevant Local Aboriginal Land Council, unless you specify that you do not want your details released.



NOTICE TO GRANT AMALGAMATION APPLICATIONS

NATIVE TITLE ACT 1993 (Cth) SECTION 29

The State of Western Australia HEREBY GIVES NOTICE that the Minister for Mines and Petroleum, C/- Department of Energy, Mines, Industry Regulation and Safety, 100 Plain Street, East Perth WA 6004 may grant the following amalgamation applications under the *Mining Act 1978*:

Exploration No.	Applicant	Amalg No	Area	Locality	Centroid	Shire
16/583	OWEN, Tristan David	728152	178.85HA	32.5km SW'ly of Ora Banda	Lat: 30° 35' S: Long: 120° 50' E	COOLGARDIE SHIRE
20/938	NORTHERN DRILLING PTY LTD	732100	19.52HA	49.2km NE'ly of Cue	Lat: 27° 10' S: Long: 118° 17' E	CUE SHIRE

Nature of the act: Grant of amalgamation applications which authorises the applicant to explore for minerals.

Notification day: 21 May 2025

Native title parties: Under Section 30 of the *Native Title Act 1993 (Cth)*, persons have until 3 months after the notification day to take certain steps to become native title parties in relation to the applications. The 3 month period closes on **21 August 2025**. Any person who is, or becomes a native title party, is entitled to the negotiation and/or procedural rights provided in Part 2 Division 3 Subdivision P of the *Native Title Act 1993 (Cth)*. Enquiries in relation to filing a native title determination application to become a native title party should be directed to the Federal Court of Australia, 1 Victoria Avenue, Perth, WA 6000, telephone (08) 9268 7100.

Expedited procedure: The State of Western Australia considers that these acts are acts attracting the expedited procedure. Each amalgamation application may be granted unless, within the period of 4 months after the notification day (i.e. **21 September 2025**), a native title party lodges an objection with the National Native Title Tribunal against the inclusion of the statement that the State considers the grant of the licence is an act attracting the expedited procedure. Enquiries in relation to lodging an objection should be directed to the National Native Title Tribunal, Level 5, 1 Victoria Avenue, Perth, or GPO Box 9973, Perth, WA 6848, telephone (08) 9425 1000.

For further information about the act (including extracts of plans showing the boundaries of the applications), contact the Department of Energy, Mines, Industry Regulation and Safety, 100 Plain Street, East Perth WA 6004, or telephone (08) 9222 3518.

DMIRS_26301

Coffs Harbour Jetty Foreshore



Artist's impression

Have your say on the future of the Coffs Harbour Jetty Foreshore

The NSW Government welcomes your feedback on the planning proposal for the Coffs Harbour Jetty Foreshore, which is now on public exhibition.

Revitalisation of the Coffs Harbour Jetty Foreshore Precinct provides the opportunity to increase usable public open space, expand tourism and hospitality offerings, support a thriving regional economy and provide diverse housing – all to benefit the Coffs community.



Have your say by 16 June 2025.
Scan the QR code to find out more.
nsw.gov.au/coffs-jetty-revitalisation



Notice Under Section 29 of the Native Title Act 1993 (Cth), Mining Lease Application 628 (Act 1992)

This notice is given in accordance with the requirements of Section 29 of the *Native Title Act 1993 (Cth)*.

Description of the nature of the act

The Minister administering the *Mining Act 1992* intends to grant a mining lease under section 63(1)(a) of the *Mining Act 1992* (NSW) on land subject to native title.

Should a lease be granted, the lease holder may apply to renew or transfer the lease prior to it expiring (including partial renewals or partial transfers).

Note: If the lease is granted, the renewal, re grant or re-making (including partial renewals or partial transfers) or extension of the term of the lease may be valid pursuant to section 24MD(1) of the *Native Title Act 1993 (Cth)* without further notification, provided the requirements in section 26D(1) are satisfied.

Holder's details

Greencoast Environmental Rehabilitation Pty Ltd (ACN 125 784 189) is the applicant for Mining Lease Application 628 which, if granted would authorise the mining for chromite, rare earths, ilmenite, monazite, rutile and zircon for an initial term of up to 21 years.

Description of area that may be affected

The entire area of Mining Lease Application 628 that covers an area of about 14.85 hectares situated approximately 10 kilometres north northeast of the town of Nelson Bay, in the State of NSW as shown on the diagram below.

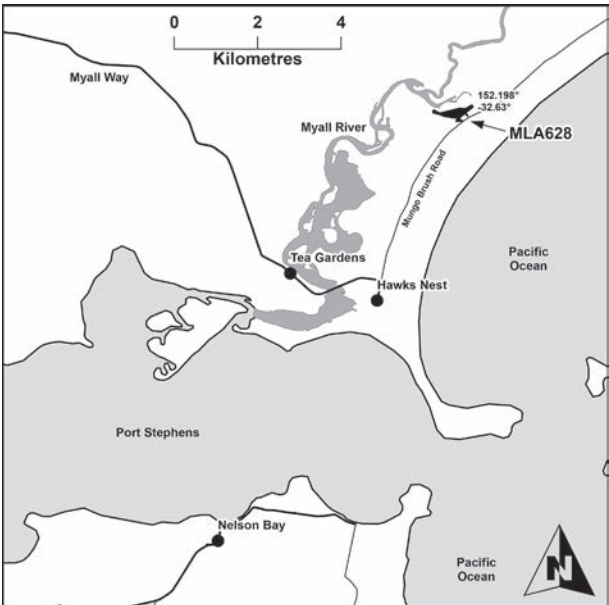
Name and postal address of person by whom the act would be done

The Minister administering the *Mining Act 1992*, PO Box 344, Hunter Region Mail Centre, NSW 2310.

How further information about the act and description of the area can be obtained
Further information may be obtained from: Assessments and Systems, NSW Resources within the Department of Primary Industries and Regional Development on (02) 4063 6600 or titles@regional.nsw.gov.au.

Notification Day

For the purposes of Section 29(4) of the *Native Title Act 1993 (Cth)* the notification day is 5 June 2025. Under Section 30 of the *Native Title Act 1993 (Cth)* persons have until 3 months after the notification day to take certain steps to become native title parties in relation to this notice.



Victorian Aboriginal Remembrance Service

31 May 2025, 11:00am

Second World War Forecourt, Shrine of Remembrance, Birdwood Avenue, Melbourne, VIC 3001



DOING THE MOST GOOD



NOTICE TO GRANT MINING TENEMENTS
NATIVE TITLE ACT 1993 (CTH) SECTION 29

The State of Western Australia HEREBY GIVES NOTICE that the Minister for Mines and Petroleum, C/- Department of Energy, Mines, Industry Regulation and Safety, 100 Plain Street, East Perth WA 6004 may grant the following tenement applications under the *Mining Act 1978*:

Tenement Type	No.	Applicant	Area	Locality	Centroid	Shire
Mining Lease	15/1921	MACPHERSONS REWARD PTY LTD	28.59HA	8.8km S'ly of Coolgardie	Lat: 31° 1' S: Long: 121° 11' E	COOLGARDIE SHIRE
Mining Lease	15/1922	FOCUS MINERALS LTD	89.30HA	23.3km SW'ly of Coolgardie	Lat: 31° 3' S: Long: 120° 57' E	COOLGARDIE SHIRE
Mining Lease	25/387	BLACK CAT (KAL EAST) PTY LTD	168.86HA	29.7km E'ly of Kalgoorlie	Lat: 30° 42' S: Long: 121° 46' E	KALGOORLIE-BOULDER CITY
Mining Lease	26/874	NORTHERN STAR (KLV) PTY LTD NORTHERN STAR (SARACEN KALGOORLIE) PTY LTD	238.70HA	14.4km E'ly of Kalgoorlie	Lat: 30° 46' S: Long: 121° 37' E	KALGOORLIE-BOULDER CITY
Mining Lease	29/448	HAWTHORN RESOURCES LIMITED LEGACY IRON ORE LTD HANCOCK MAGNETITE HOLDINGS PTY LTD	17632.11HA	98.6km W'ly of Leonora	Lat: 28° 59' S: Long: 120° 19' E	MENZIES SHIRE

Nature of the act: Grant of mining leases, which authorises the applicant to mine for minerals for a term of 21 years from notification of grant and a right of renewal for 21 years.

Notification day: 21 May 2025

Native title parties: Under section 30 of the *Native Title Act 1993 (Cth)*, persons have until 3 months after the notification day to take certain steps to become native title parties in relation to applications. The 3 month period closes on **21 August 2025**. Any person who is, or becomes a native title party, is entitled to the negotiation and/or procedural rights provided in Part 2 Division 3 Subdivision P of *Native Title Act 1993 (Cth)*. Enquiries in relation to filing a native title determination application to become a native title party should be directed to the Federal Court of Australia, 1 Victoria Avenue, Perth WA 6000, telephone (08) 9268 7100. The mining tenements may be granted if, by the end of the period of 4 months after the notification day (i.e. **21 September 2025**), there is no native title party under section 30 of the *Native Title Act 1993 (Cth)* in relation to the area of the mining tenements.

For further information about the act (including extracts of plans showing the boundaries of the applications), contact the Department of Energy, Mines, Industry Regulation and Safety, 100 Plain Street, East Perth WA 6004, or telephone (08) 9222 3518.

DMIRS 26302



NOTICE TO GRANT MINING TENEMENTS
NATIVE TITLE ACT 1993 (CTH) SECTION 29

The State of Western Australia HEREBY GIVES NOTICE that the Minister for Mines and Petroleum, C/- Department of Energy, Mines, Industry Regulation and Safety, 100 Plain Street, East Perth WA 6004 may grant the following tenement applications under the *Mining Act 1978*:

Tenement Type	No.	Applicant	Area*	Locality	Centroid	Shire
Exploration Licence	08/3785	A.C.N. 629 923 753 PTY LTD	20BL	36.9km SE'ly of Onslow	Lat: 21° 48' S: Long: 115° 25' E	ASHBURTON SHIRE
Exploration Licence	15/2044	FORRESTANIA RESOURCES LIMITED	9BL	36.1km W'ly of Coolgardie	Lat: 30° 57' S: Long: 120° 47' E	COOLGARDIE SHIRE
Exploration Licence	15/2101	XIAO, Zhiqiang	1BL	12.5km N'ly of Coolgardie	Lat: 30° 50' S: Long: 121° 8' E	COOLGARDIE SHIRE
Exploration Licence	29/1289	VIKING MINES LIMITED	16BL	31.4km NW'ly of Menzies	Lat: 29° 28' S: Long: 120° 48' E	MENZIES SHIRE
Exploration Licence	30/588	BOX, Brodie Hamilton	42BL	134.9km W'ly of Menzies	Lat: 29° 19' S: Long: 119° 42' E	MENZIES SHIRE
Exploration Licence	51/2275	YERRIDA CO PTY LTD	51BL	61km SE'ly of Peak Hill	Lat: 26° 6' S: Long: 119° 1' E	MEEKATHARRA SHIRE
Exploration Licence	57/1460	BULGA MINERALS PTY LTD	70BL	45.8km SE'ly of Sandstone	Lat: 28° 12' S: Long: 119° 41' E	SANDSTONE SHIRE
Exploration Licence	57/1463	GUM CREEK GOLD MINES PTY LTD	43BL	66.5km N'ly of Sandstone	Lat: 27° 24' S: Long: 119° 29' E	SANDSTONE SHIRE
Exploration Licence	69/4281	EDE NATURAL RESOURCES AUSTRALIA PTY LTD	63BL	201.3km NE'ly of Balladonia	Lat: 31° 22' S: Long: 125° 34' E	DUNDAS SHIRE, KALGOORLIE-BOULDER CITY
Exploration Licence	77/3181	POLARIS METALS PTY LTD	296.70751BL	120.1km N'ly of Southern Cross	Lat: 30° 9' S: Long: 119° 7' E	YILGARN SHIRE
Exploration Licence	77/3182	POLARIS METALS PTY LTD	1,187.37287BL	122.7km NE'ly of Mukinbudin	Lat: 30° 6' S: Long: 119° 5' E	YILGARN SHIRE
Exploration Licence	77/3183	POLARIS METALS PTY LTD	2,376.43457BL	129.1km NE'ly of Mukinbudin	Lat: 30° 2' S: Long: 119° 5' E	YILGARN SHIRE
Exploration Licence	77/3184	POLARIS METALS PTY LTD	5,947.34302BL	143km NE'ly of Mukinbudin	Lat: 29° 56' S: Long: 119° 10' E	YILGARN SHIRE
Exploration Licence	77/3185	POLARIS METALS PTY LTD	2,079.37943BL	129.7km N'ly of Southern Cross	Lat: 30° 3' S: Long: 119° 17' E	YILGARN SHIRE
Exploration Licence	77/3190	POLARIS METALS PTY LTD	296.45454BL	106km N'ly of Southern Cross	Lat: 30° 16' S: Long: 119° 25' E	YILGARN SHIRE
Exploration Licence	77/3191	POLARIS METALS PTY LTD	1,185.67562BL	104.6km N'ly of Southern Cross	Lat: 30° 17' S: Long: 119° 28' E	YILGARN SHIRE
Exploration Licence	77/3271	FLEET STREET HOLDINGS PTY LTD	21BL	29.8km NE'ly of Southern Cross	Lat: 31° 2' S: Long: 119° 33' E	YILGARN SHIRE
Prospecting Licence	15/6952	NORTHERN STAR (SOUTH KALGOORLIE) PTY LTD	198.04HA	18.2km E'ly of Coolgardie	Lat: 30° 53' S: Long: 121° 20' E	COOLGARDIE SHIRE
Prospecting Licence	24/5841	BORROMEI, Rino	110.45HA	8.3km N'ly of Broad Arrow	Lat: 30° 22' S: Long: 121° 19' E	KALGOORLIE-BOULDER CITY
Prospecting Licence	24/5845	FLEMING, Leo Glenn	9.79HA	4.3km SE'ly of Broad Arrow	Lat: 30° 27' S: Long: 121° 21' E	KALGOORLIE-BOULDER CITY
Prospecting Licence	24/5847	NORTON GOLD FIELDS PTY LTD	5.06HA	7.8km NE'ly of Broad Arrow	Lat: 30° 24' S: Long: 121° 23' E	KALGOORLIE-BOULDER CITY
Prospecting Licence	24/5848	NORTON GOLD FIELDS PTY LTD	26.22HA	13.3km SE'ly of Ora Banda	Lat: 30° 27' S: Long: 121° 9' E	KALGOORLIE-BOULDER CITY
Prospecting Licence	24/5850	GOLDTIMERS PROSPECTING PTY LTD	105.23HA	9.1km S'ly of Ora Banda	Lat: 30° 26' S: Long: 121° 5' E	KALGOORLIE-BOULDER CITY
Prospecting Licence	24/5851	RAMSAY, Paul Brian	9.82HA	17.2km N'ly of Broad Arrow	Lat: 30° 17' S: Long: 121° 16' E	KALGOORLIE-BOULDER CITY
Prospecting Licence	24/5852	RAMSAY, Paul Brian	9.89HA	17km N'ly of Broad Arrow	Lat: 30° 17' S: Long: 121° 16' E	KALGOORLIE-BOULDER CITY
Prospecting Licence	24/5854	RAMSAY, Paul Brian	9.95HA	20.2km NE'ly of Ora Banda	Lat: 30° 15' S: Long: 121° 13' E	KALGOORLIE-BOULDER CITY
Prospecting Licence	24/5855	RAMSAY, Paul Brian	4.52HA	8.4km NW'ly of Broad Arrow	Lat: 30° 23' S: Long: 121° 15' E	KALGOORLIE-BOULDER CITY
Prospecting Licence	25/2870	COSTANZO, Patrick Natale	121.19HA	36.7km E'ly of Kalgoorlie	Lat: 30° 42' S: Long: 121° 50' E	KALGOORLIE-BOULDER CITY
Prospecting Licence	25/2871	COSTANZO, Patrick Natale	104.48HA	36.9km E'ly of Kalgoorlie	Lat: 30° 44' S: Long: 121° 51' E	KALGOORLIE-BOULDER CITY
Prospecting Licence	26/4830	SMART, Benjamin Wayne	74.00HA	29.4km NE'ly of Kambalda	Lat: 30° 59' S: Long: 121° 51' E	KALGOORLIE-BOULDER CITY
Prospecting Licence	26/4831	SCATTINI, Darren Shane	86.54HA	13km E'ly of Kalgoorlie	Lat: 30° 45' S: Long: 121° 36' E	KALGOORLIE-BOULDER CITY
Prospecting Licence	26/4832	SCATTINI, Darren Shane	31.16HA	13km E'ly of Kalgoorlie	Lat: 30° 45' S: Long: 121° 36' E	KALGOORLIE-BOULDER CITY
Prospecting Licence	30/1170	ADMIRAL GOLD PTY LTD	15.81HA	53.3km W'ly of Menzies	Lat: 29° 48' S: Long: 120° 30' E	MENZIES SHIRE
Prospecting Licence	30/1171	GIANNI, Leon Peter	4.85HA	46.5km W'ly of Menzies	Lat: 29° 38' S: Long: 120° 33' E	MENZIES SHIRE

Nature of the act: Grant of prospecting licences which authorises the applicant to prospect for minerals for a term of 4 years from date of grant. Grant of exploration licences, which authorises the applicant to explore for minerals for a term of 5 years from the date of grant.

Notification day: 21 May 2025

Native title parties: Under section 30 of the *Native Title Act 1993 (Cth)*, persons have until 3 months after the notification day to take certain steps to become native title parties in relation to applications. The 3 month period closes on **21 August 2025**. Any person who is, or becomes a native title party, is entitled to the negotiation and/or procedural rights provided in Part 2 Division 3 Subdivision P of *Native Title Act 1993 (Cth)*. Enquiries in relation to filing a native title determination application to become a native title party should be directed to the Federal Court of Australia, 1 Victoria Avenue, Perth WA 6000, telephone (08) 9268 7100.

Expedited procedure: The State of Western Australia considers that these acts are acts attracting the expedited procedure. Each licence may be granted unless, within the period of 4 months after the notification day (i.e. **21 September 2025**), a native title party lodges an objection with the National Native Title Tribunal against the inclusion of the statement that the State considers the grant of the licence is an act attracting the expedited procedure. Enquiries in relation to lodging an objection should be directed to the National Native Title Tribunal, Level 5, 1 Victoria Avenue, Perth, or GPO Box 9973, Perth, WA 6848, telephone (08) 9425 1000.

For further information about the act (including extracts of plans showing the boundaries of the applications), contact the Department of Energy, Mines, Industry Regulation and Safety, 100 Plain Street, East Perth WA 6004, or telephone (08) 9222 3518.

* - 1 Graticular Block = 2.8 km²

DMIRS_26300

download now
KOORI MAIL
NOW AVAILABLE

Available via Apple Newsstand, iTunes,
Google Play for Android market or www.pocketmags.com

Latest issue & Back Issues just \$1.49 each.
Subscribe for six months or one year at a reduced rate.
Download to your iPad, iPhone, Android device, Mac, PC or Kindle Fire.

A digital subscription to
KOORI MAIL is the perfect way
to treat yourself



www.koorimail.com



BARADA BARNA
ABORIGINAL CORPORATION

JUNE 2025 CONSULTATION & CONSENT MEETINGS

All **BARADA BARNA PEOPLE** are invited to attend Consultation and Consent meetings (details set out below) in relation to the Barada Barna Aboriginal Corporation RNTBC ICN:8343 (**BBAC**) proposal to enter into the following three (3) agreements:

1. **ANGLO AMERICAN** - Transmission Line Relocation Native Title Agreement.
2. **BOWEN COKING COAL** – S 31 Deed for the renewal of ML 70257 and ML 70260.
3. **PEABODY BURTON** - S 31 Deed for the renewal of ML 70256, ML 70258 and ML 70259.

The Barada Barna People are described in the Barada Barna Native Title Determination (QCD2016/009) as the descendants of the following apical ancestors:

- Bob Lotus

• Lizzy Payne

• Daisy (wife of Booyah McDonald)

• Maggie (wife of Toby Barker & Peter Darwin & Michael Angus)
- “Polly” Mary (wife of Robert Noble & Bert Fox)

• Lizzie (wife of Paddy Flynn)

• Polly (wife of Thomas Mitchell)

• Lucy Ross
- Laura (wife of Duke/George Barker, Neddy/Teddy Sauney and Adam Bowen)

• Charles Budby (father of George “Saltbush” Budby).

CONSULTATION AND CONSENT MEETING DETAILS

In accordance with the requirements of the Native Title Act 1993 (Cth) (**NTA**), the Native Title (Prescribed Bodies Corporate) Regulations 1999 (Cth) and the BBAC Rule Book, BBAC must consult with and obtain the consent of the Barada Barna People before making a decision to enter into the proposed agreements.

The following meetings will be held to comply with these requirements:

REGISTRATION

If you wish to attend a meeting, please register your interest via email at returning.officer@baradabarna.org or mail at PO Box 626, Townsville QLD 4810. Travel assistance will not be provided. Light refreshments will be provided at the meeting.

DATE	TOWN	VENUE	TIME
Monday, 16 June 2025	Townsville	Mercure Townsville, 166-194 Woolcock Street Service Road, Currajong QLD 4812	4:00pm
Tuesday, 17 June 2025	Moranbah	Black Nugget Hotel Motel, 81 Batchelor Parade, Moranbah QLD 4744	11:30am
Tuesday, 17 June 2025	Mackay	Windmill Motel and Events Centre, 5 Highway Plaza, North Mackay QLD 4740	5:00pm
Wednesday, 18 June 2025	Rockhampton	Empire Apartment Hotel, 5 East Street, Rockhampton QLD 4700	5:00pm
Thursday, 19 June 2025	Brisbane	Brisbane International Virginia, 21 Zillmere Road, Boondall QLD 4034	5:00pm

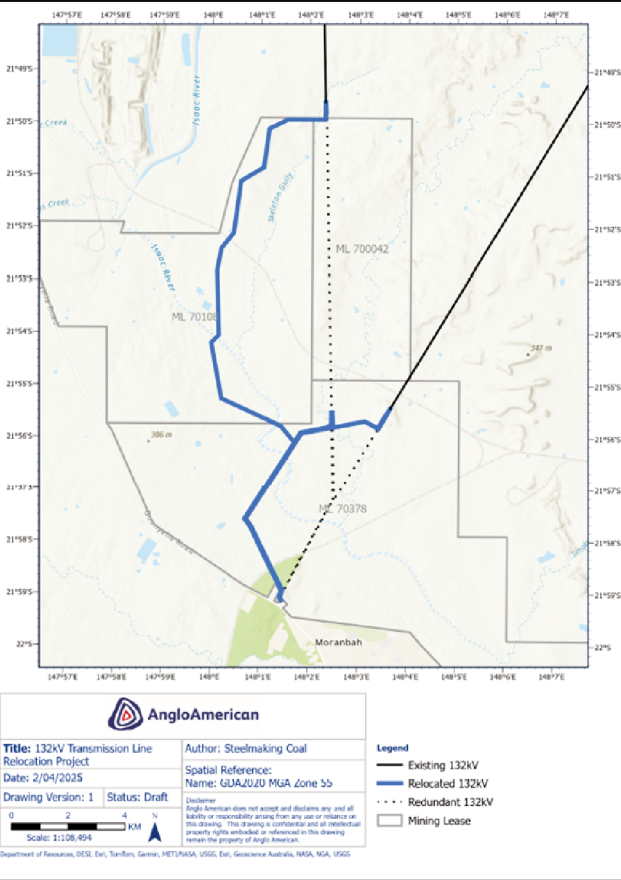
1. ANGLO AMERICAN TRANSMISSION LINE RELOCATION NATIVE TITLE AGREEMENT

BBAC, Anglo Coal (Moranbah North Management) Limited ABN 14 069 603 587 (**Anglo**) and Queensland Electricity Transmission Corporation Limited t/as Powerlink Queensland ABN 82 078 849 233 (**Powerlink**) propose to enter into the **Transmission Line Relocation Native Title Agreement**.

WHAT IS THE AGREEMENT ABOUT?

- Anglo owns the Moranbah North and Grosvenor Mines.
- Powerlink owns and operates a powerline that runs through the Moranbah North and Grosvenor Mines.
- At the request of Anglo, Powerlink undertook relocation and realignment of the powerlines within the Moranbah North and Grosvenor Mines (the **Project**).
- The Barada Barna People's native title rights and interests were impacted by Project Approvals and Activities.
- A notice under section 24KA of the Native Title Act 1993 (Cth) (NT Act) was issued for the project by Powerlink to BBAC in 2023. The Agreement confirms, among other things, the parties' compliance with procedures required under the relevant legislation in respect of the Project Approvals and Project Activities.
- In consideration for BBAC entering into the Agreement, Anglo will pay to Barada Barna Limited as trustee for the Barada Barna Charitable Trust an agreed compensation amount.
- The details of these benefits will be discussed at the Consultation and Consent meetings.

MAP SHOWING THE LOCATION OF THE RELOCATED TRANSMISSION LINE



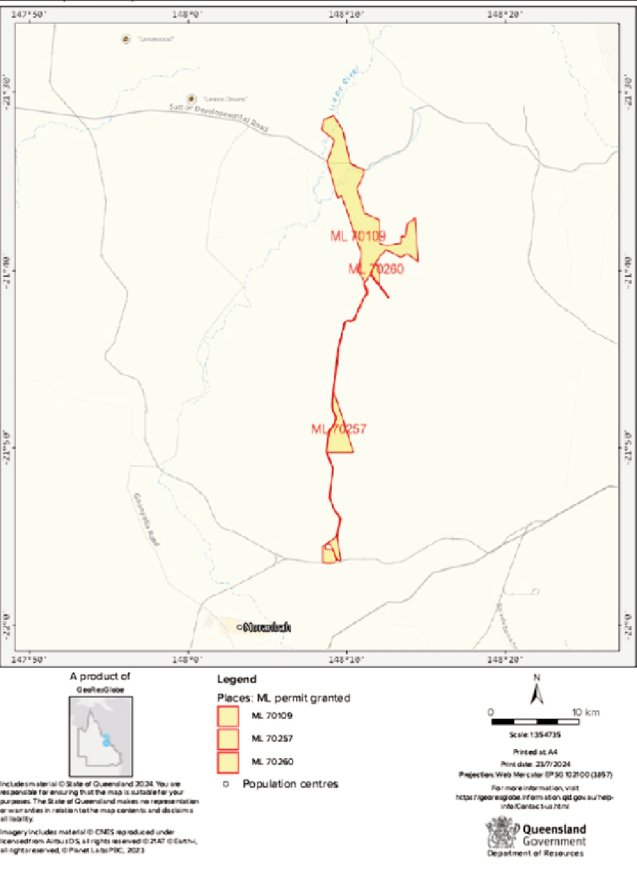
2. BOWEN COKING COAL S 31 DEED FOR THE RENEWAL OF ML 70257 AND ML 70260

BBAC and Coking Coal One Pty Ltd ACN 615 317 907, New Lenton Coal Pty Ltd ACN 095 390 079 and MPC Lenton Pty Ltd ACN 149 618 904 (jointly, **Bowen Coking Coal**) propose to enter into a NTA **Section 31(1)(b) Deed**.

WHAT IS THE AGREEMENT ABOUT?

- Bowen Coking Coal has applied to the State of Queensland for the renewal of two of its existing mining leases: ML 70257 and ML 70260 (the **Bowen Coking Coal MLs**).
- The Barada Barna People's native title rights and interests will be impacted by renewal of the Bowen Coking Coal MLs.
- In consideration of BBAC's consent to renewal of the Bowen Coking Coal MLs (in its own right and for and on behalf of the Barada Barna People), Bowen Coking Coal will provide certain benefits to the Barada Barna People.
- The details of these benefits will be discussed at the Consultation and Consent meetings.

MAP SHOWING THE LOCATION OF THE BOWEN COKING COAL MLs



3. PEABODY BURTON S 31 DEED FOR THE RENEWAL OF ML 70256, ML 70258 AND ML 70259

BBAC and Peabody (Burton Coal) Pty Ltd ACN 077 679 513 (**Peabody**) propose to enter into a NTA **Section 31(1)(b) Deed**.

WHAT IS THE AGREEMENT ABOUT?

- Peabody has applied to the State of Queensland for the renewal of three of its existing mining leases: ML 70256, ML 70258 and ML 70259 (the **Burton MLs**).
- The Barada Barna People's native title rights and interests will be impacted by renewal of the Burton MLs.
- In consideration of BBAC's consent to renewal of Burton MLs (in its own right and for and on behalf of the Barada Barna People), Peabody will provide certain benefits to the Barada Barna People.
- The details of these benefits will be discussed at the Consultation and Consent Meetings.

MAP SHOWING THE LOCATION OF THE BURTON MLs

