

**NOTICE OF PROPOSED GRANT OF MINING LEASES  
AND PROPOSED INCLUSION OF SURFACE AREA INTO MINING LEASE**

**NATIVE TITLE ACT 1993 (Cth) SECTION 29**

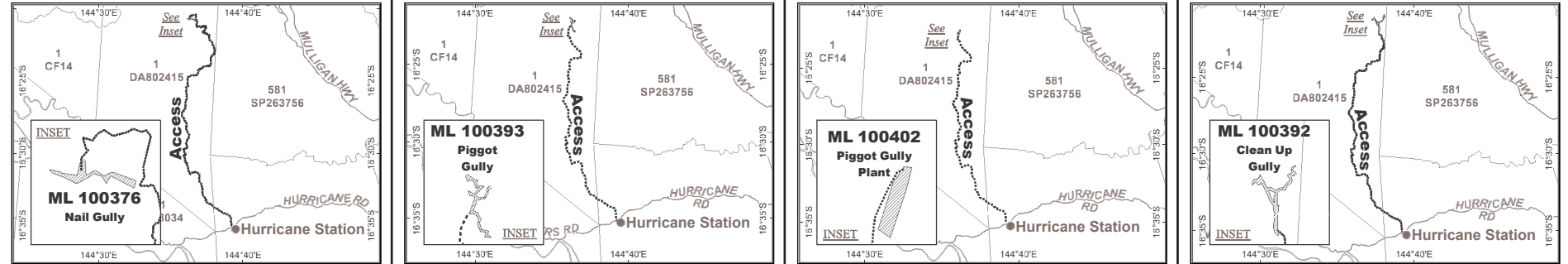
The Queensland Minister for Natural Resources and Mines, Minister for Manufacturing and Minister for Regional and Rural Development, PO Box 15216, City East, Queensland, 4002, hereby gives notice in accordance with section 29 of the *Native Title Act 1993* (Cth) of the proposed grant of Mining Leases (ML) and proposed inclusion of surface area into Mining Lease (ML), shown below subject to the provisions of the *Mineral Resources Act 1989* (Qld).

ML 100376 grant applied for by Dennis Ronald Fitzgerald, over an area of 7.3960 ha centred approximately 60 kms northwest of Mount Carbine, in the locality of the Mareeba Shire Council..

ML 100393 applied for by Dennis Ronald Fitzgerald, over an area of 20.72 ha, centred approximately 111km northwest of Mareeba, in the locality of the Mareeba Shire Council.

ML 100402 applied for by Dennis Ronald Fitzgerald, over an area of 5.816 ha, centred approximately 111 kms northwest of Mareeba, in the locality of the Mareeba Shire Council.

ML 100392 applied for by Ashleigh Kym Fitzgerald, over an area of 49.7 ha, centred approximately 110km northwest of Mareeba, in the locality of the Mareeba Shire Council.

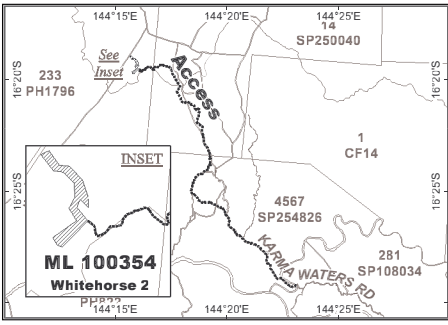


**Nature of Act(s):** The grant of a Mining Leases under the *Mineral Resources Act 1989* (Qld) authorises the holder to mine and carry out associated activities subject to the *Mineral Resources Act 1989* (Qld) for ML 100376, ML 100393 and ML 100402 for a term not exceeding ten (10) years, with the possibility of renewals for terms not exceeding ten (10) years, for ML 100392 and ML 100354 a term not exceeding fifteen (15) years, with the possibility of renewals for terms not exceeding fifteen (15) years. The grant of the Mining Leases includes the granting of access as shown. The proposed inclusion of surface area into Mining Lease 90238 under the *Mineral Resources Act 1989* (Qld) authorises the holder to mine and carry out associated activities subject to the *Mineral Resources Act 1989* (Qld) for the remainder of the current term of the Mining Lease with the possibility of the renewals for a term not exceeding seventeen (17) years.

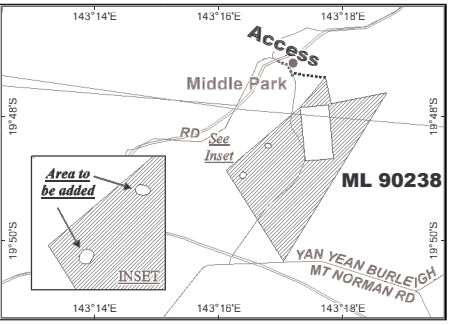
**Name and address of person doing acts:** It is proposed that the Mining Leases and inclusion of surface area into Mining Lease 90208 be granted subject to the provisions of the *Mineral Resources Act 1989* (Qld) by the Queensland Minister for Natural Resources and Mines, Minister for Manufacturing and Minister for Regional and Rural Development, PO Box 15216, City East, Queensland, 4002.

**Native Title Parties:** Under the *Native Title Act 1993* (Cth) any person who is a “native title party” is entitled to certain rights in relation to the proposed grant of Mining Leases and the grant of surface area into Mining Lease 90208. Under section 30 of the *Native Title Act 1993* (Cth), persons have until three (3) months after the Notification Day to take certain steps to become native title parties in relation to this notice. Enquiries in relation to filing a native title determination application may be directed to the Federal Court, Brisbane Registry, Level 6, Commonwealth Law Courts, 119 North Quay, Brisbane, Queensland 4000. Telephone: 1300 720 980 or Email: [nativetitleQLD@fedcourt.gov.au](mailto:nativetitleQLD@fedcourt.gov.au). Enquiries in relation to the registration of a native title determination application may be directed to the National Native Title Tribunal, Brisbane Registry, Level 5, 119 North Quay, Brisbane, Queensland 4000, Telephone: (07) 3052 4040.

ML 100354 applied for by Gilbert Errol Kelly, over an area of 28.17 ha, centred approximately 96 km northwest of Mount Carbine, in the locality of Cook Shire Council.



Inclusion of surface area into ML 90238 applied for by Strategic Minerals Corporation, Pty Ltd (ACN: 008 901 380), over an area of 4.8 ha, centred approximately 102 km North of Richmond, in the locality of the Richmond Shire Council.



**Further Information:** May be obtained from the Department of Natural Resources and Mines, Manufacturing and Regional and Rural Development, Mineral Assessment Hub, Level 9, Verde Tower, 445 Flinders Street, Townsville, Queensland, 4810. Telephone: (07) 4447 9230 or Email: [MineralHub@resources.qld.gov.au](mailto:MineralHub@resources.qld.gov.au).

**Notification Day: 18 June 2025**



Coffs Harbour Jetty Foreshore



Have your say on the future of the Coffs Harbour Jetty Foreshore

The NSW Government welcomes your feedback on the planning proposal for the Coffs Harbour Jetty Foreshore, which is now on public exhibition.

Revitalisation of the Coffs Harbour Jetty Foreshore Precinct provides the opportunity to increase usable public open space, expand tourism and hospitality offerings, support a thriving regional economy and provide diverse housing – all to benefit the Coffs community.



Have your say by 30 June 2025.  
Scan the QR code to find out more.  
[nsw.gov.au/coffs-jetty-revitalisation](https://nsw.gov.au/coffs-jetty-revitalisation)



Notice of applications for determination of native title in Western Australia

Notification day: 18 June 2025

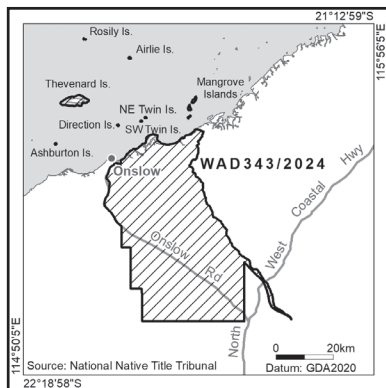


National Native Title Tribunal

These are applications by native title claim groups which are asking the Federal Court of Australia (Federal Court) to determine that they hold native title in the areas described below.

If you want to become a party to any of these applications, you must file a Form 5 (Notice of Intention to become a Party) with the Federal Court, on or before 17 September 2025. Further information regarding how to file a Form 5 is available from [www.fedcourt.gov.au](http://www.fedcourt.gov.au). After 17 September 2025, you will need to seek leave from the Federal Court to become a party.

Under the *Native Title Act 1993* (Cth) there can be only one determination of native title for a particular area. If a person with native title rights and interests does not become a party to any of these applications, there may be no other opportunity for the Federal Court, in making its determinations, to take into account those native title rights and interests in relation to the areas concerned.



**Application name:** Brian Hayes & Ors on behalf of the Thalanyji/ Nhuwala People and State of Western Australia

**Federal Court File No:** WAD343/2024

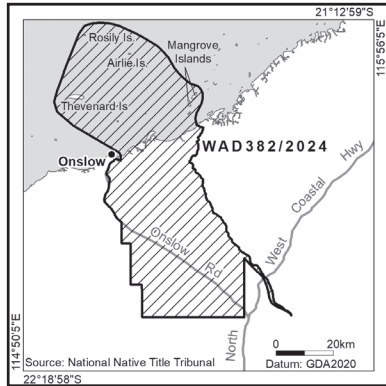
**Date filed:** 25 November 2024

**Registration test status:** The Native Title Registrar has **accepted** this application for registration

**Description of area:** The application area consists of multiple parts with a total combined area of about 2,058 sq km and is located in the area surrounding Onslow including the following islands: Airlie, Ashburton, Direction, Middle Mangrove, North East Twin, North Mangrove, Rosily, South Mangrove, South West Twin and Thevenard

**Relevant LGA:** Shire of Ashburton

**NNTT Contact:** Huia McGrath - 08 6317 5442



**Application name:** Caroline Fazeldean & Ors on behalf of the Nhuwala Claim Group and State of Western Australia

**Federal Court File No:** WAD382/2024

**Date filed:** 18 December 2024

**Registration test status:** The Native Title Registrar has **accepted** this application for registration

**Description of area:** The application area covers about 3,475 sq km and is located in the area surrounding Onslow including the following islands: Airlie, Direction, Middle Mangrove, North East Twin, North Mangrove, Rosily, South Mangrove, South West Twin and Thevenard

**Relevant LGA:** Shire of Ashburton

**NNTT Contact:** Claire Smith - 08 6317 5333

For assistance and any further information about these applications, including the descriptions of the areas, call the relevant contact person above or visit [www.nntt.gov.au](http://www.nntt.gov.au).



Notice under Section 29 of the *Native Title Act 1993*, Exploration Licence Number EL6388 (*Act 1992*)

This notice is given in accordance with the requirements of section 29 of the *Native Title Act 1993* (Commonwealth).

**Description of the nature of the act**

Pursuant to the *Native Title (Right to Negotiate (Exclusion)) – NSW Land* Determination No. 1 of 1996 (Cth), Exploration Licence 6388 includes a condition to the effect that the holder must not prospect on any land or waters covered by the licence in relation to which native title exists without the prior written consent of the Minister administering the *Mining Act 1992* (the ‘Native Title Condition’).

The Minister administering the *Mining Act 1992* intends to give consent to prospecting on land subject to native title in the licence in accordance with the *Native Title (Right to Negotiate (Inclusion)) – NSW Land* Approval No. 1 of 1996 (Cth).

Should consent be granted, the licence holder may apply to renew or transfer the licence prior to it expiring (including partial renewals or partial transfers).

**Note:** If the consent is granted, it will apply to any renewal, re grant or re-making (including partial renewals or partial transfers) or extension of the term of the licence, which may be valid pursuant to section 24MD(1) of the *Native Title Act 1993* (Cth) without a further notification under section 29.

**Holder’s details**

Trigg Minerals Limited (ACN 168 269 752) is the holder of Exploration Licence 6388 for Group 1 minerals.

The licence contains a condition that the holder must not prospect on any land or waters on which native title exists without the prior consent of the Minister administering the *Mining Act 1992*. The licence holder has sought the Minister’s consent to conduct prospecting activities in the entire licence area.

**Description of area that may be affected**

The entire area of Exploration Licence 6388 which covers about 13 units and is situated approximately 41 kilometres west of Coffs Harbour, in the State of NSW.

**Name and postal address of person by whom the act would be done**

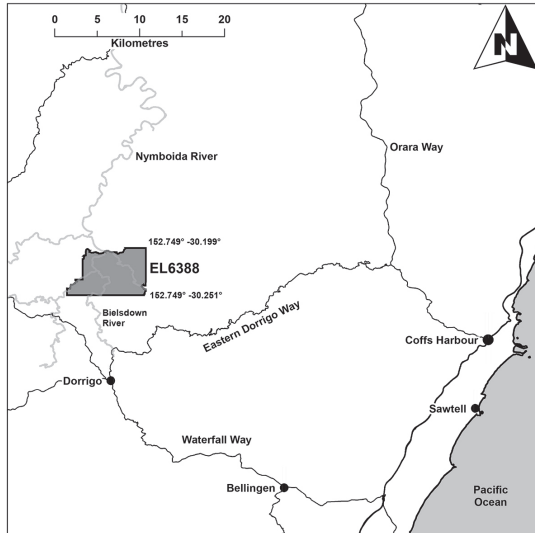
The Minister administering the *Mining Act 1992*, PO Box 344, Hunter Region Mail Centre, NSW 2310.

**How further information about the act and description of the area can be obtained**

Further information may be obtained from; Assessments and Systems, NSW Resources within the Department of Primary Industries and Regional Development on (02) 4063 6600 or [titles@regional.nsw.gov.au](mailto:titles@regional.nsw.gov.au).

**Notification Day**

For the purposes of section 29(4) of the *Native Title Act 1993* the notification day is 19 June 2025. Under section 30 of the *Native Title Act 1993* persons have until 3 months after the notification day to take certain steps to become native title parties in relation to this notice.



Government of South Australia

Attorney-General’s Department

KURLTA KAUWANGGA (MOUNT TERRIBLE) - CULTURAL MAPPING PROJECT

The Attorney-General’s Department, Aboriginal Affairs and Reconciliation (AAR) is undertaking a cultural mapping project to better understand Aboriginal heritage and cultural values associated with Kurlta Kauwangga (Mount Terrible) and surrounds.

AAR is seeking to speak to and work with Aboriginal people who have traditional, historical and/or heritage interests in the study area.

For more information, or to get involved in this project, please visit [www.agd.sa.gov.au/cultural-mapping](http://www.agd.sa.gov.au/cultural-mapping) or call (08) 7424 6674.

W29363

[www.agd.sa.gov.au](http://www.agd.sa.gov.au)





# NOTICE TO GRANT MINING TENEMENTS

## NATIVE TITLE ACT 1993 (Cth) SECTION 29

The State of Western Australia HEREBY GIVES NOTICE that the Minister for Mines and Petroleum, C/- Department of Energy, Mines, Industry Regulation and Safety, 100 Plain Street, East Perth WA 6004 may grant the following tenement applications under the *Mining Act 1978*:

Tenement Type	No.	Applicant	Area	Locality	Centroid	Shire
Mining Lease	27/524	LAW, Geoffrey Ronald	4.94HA	19.5km N'ly of Kalgoorlie	Lat: 30° 35' S: Long: 121° 32' E	KALGOORLIE-BOULDER CITY
Mining Lease	29/447	HASS, Neil William	9.86HA	34.9km N'ly of Ora Banda	Lat: 30° 4' S: Long: 121° 10' E	MENZIES SHIRE
Mining Lease	77/1302	KULA GOLD LTD	347.51HA	8km NE'ly of Marvel Loch	Lat: 31° 26' S: Long: 119° 34' E	YILGARN SHIRE
Mining Lease	77/1305	TAYLOR, Graeme Francis	5.79HA	1km W'ly of Marvel Loch	Lat: 31° 28' S: Long: 119° 28' E	YILGARN SHIRE
Mining Lease	77/1306	TAYLOR, Graeme Francis	184.18HA	30km S'ly of Marvel Loch	Lat: 31° 43' S: Long: 119° 34' E	YILGARN SHIRE
Mining Lease	77/1307	DJO MINERALS PTY LTD	109.57HA	20.6km SE'ly of Marvel Loch	Lat: 31° 38' S: Long: 119° 35' E	YILGARN SHIRE

**Nature of the act:** Grant of mining leases, which authorises the applicant to mine for minerals for a term of 21 years from notification of grant and a right of renewal for 21 years.

**Notification day: 4 June 2025**

**Native title parties:** Under section 30 of the *Native Title Act 1993 (Cth)*, persons have until 3 months after the notification day to take certain steps to become native title parties in relation to applications. The 3 month period closes on **4 September 2025**. Any person who is, or becomes a native title party, is entitled to the negotiation and/or procedural rights provided in Part 2 Division 3 Subdivision P of *Native Title Act 1993 (Cth)*. Enquiries in relation to filing a native title determination application to become a native title party should be directed to the Federal Court of Australia, 1 Victoria Avenue, Perth WA 6000, telephone (08) 9268 7100. The mining tenements may be granted if, by the end of the period of 4 months after the notification day (i.e. **4 October 2025**), there is no native title party under section 30 of the *Native Title Act 1993 (Cth)* in relation to the area of the mining tenements.

For further information about the act (including extracts of plans showing the boundaries of the applications), contact the Department of Energy, Mines, Industry Regulation and Safety, 100 Plain Street, East Perth WA 6004, or telephone (08) 9222 3518.

DMIRS 26487



# NOTICE TO GRANT MINING TENEMENTS

## NATIVE TITLE ACT 1993 (Cth) SECTION 29

The State of Western Australia HEREBY GIVES NOTICE that the Minister for Mines and Petroleum, C/- Department of Energy, Mines, Industry Regulation and Safety, 100 Plain Street, East Perth WA 6004 may grant the following tenement applications under the *Mining Act 1978*:

Tenement Type	No.	Applicant	Area*	Locality	Centroid	Shire
Exploration Licence	15/1838	JINDALEE LITHIUM LIMITED	12BL	19.5km SW'ly of Kambalda	Lat: 31° 21' S: Long: 121° 33' E	COOLGARDIE SHIRE
Exploration Licence	15/2119	LITHIUM DRAGON PTY LTD	10BL	10.2km W'ly of Coolgardie	Lat: 30° 55' S: Long: 121° 3' E	COOLGARDIE SHIRE
Exploration Licence	37/1585	EMERALD RESOURCES (WA) PTY LTD	5BL	98.1km E'ly of Leinster	Lat: 27° 37' S: Long: 121° 37' E	LAVERTON SHIRE, LEONORA SHIRE
Exploration Licence	70/5788	WEPNER EXPLORATION PTY LTD	172BL	76.8km S'ly of Paynes Find	Lat: 29° 57' S: Long: 117° 43' E	DALWALLINU SHIRE, MOUNT MARSHALL SHIRE
Exploration Licence	70/6382	TERRAIN MINERALS LTD	62BL	38.4km N'ly of Mukinbudin	Lat: 30° 34' S: Long: 118° 14' E	MUKINBUDIN SHIRE
Exploration Licence	77/2888	FORRESTANIA RESOURCES LIMITED	69BL	88.8km E'ly of Hyden	Lat: 32° 33' S: Long: 119° 50' E	KONDININ SHIRE
Exploration Licence	77/2905	FORRESTANIA RESOURCES LIMITED	4BL	10.8km SW'ly of Southern Cross	Lat: 31° 17' S: Long: 119° 14' E	YILGARN SHIRE
Exploration Licence	77/2917	BARTO GOLD MINING PTY LTD	5BL	11.9km SW'ly of Marvel Loch	Lat: 31° 32' S: Long: 119° 24' E	YILGARN SHIRE
Exploration Licence	77/2985	AURUMIN MT DIMER PTY LTD	35BL	104.7km W'ly of Ora Banda	Lat: 30° 20' S: Long: 119° 58' E	COOLGARDIE SHIRE, YILGARN SHIRE
Exploration Licence	77/3047	IGO FORRESTANIA LIMITED	2BL	85.4km E'ly of Hyden	Lat: 32° 16' S: Long: 119° 47' E	KONDININ SHIRE
Exploration Licence	77/3048	IGO FORRESTANIA LIMITED	1BL	84km E'ly of Hyden	Lat: 32° 19' S: Long: 119° 47' E	KONDININ SHIRE
Exploration Licence	77/3060	GOLDEN HORSE MINERALS (AUST) PTY LTD	18BL	55.4km NW'ly of Southern Cross	Lat: 30° 46' S: Long: 119° 4' E	YILGARN SHIRE
Exploration Licence	77/3062	GOLDEN HORSE MINERALS (AUST) PTY LTD	10BL	12.7km N'ly of Southern Cross	Lat: 31° 6' S: Long: 119° 20' E	YILGARN SHIRE
Exploration Licence	77/3094	GOLDBRIDGE SL PTY LTD	3BL	41.5km S'ly of Marvel Loch	Lat: 31° 50' S: Long: 119° 30' E	YILGARN SHIRE
Exploration Licence	77/3102	NANJILGARDY RESOURCES PTY LTD	26BL	46.1km N'ly of Southern Cross	Lat: 30° 50' S: Long: 119° 9' E	YILGARN SHIRE
Exploration Licence	77/3115	TAYLOR, Graeme Francis	7BL	74.8km NE'ly of Mukinbudin	Lat: 30° 38' S: Long: 118° 55' E	YILGARN SHIRE
Exploration Licence	77/3129	DUKETON MINING LIMITED	20BL	41.4km SE'ly of Mukinbudin	Lat: 31° 10' S: Long: 118° 31' E	MERREDIN SHIRE, NUNGARIN SHIRE, WESTONIA SHIRE
Exploration Licence	77/3163	GOLDEN HORSE MINERALS (AUST) PTY LTD	8BL	55.2km NW'ly of Southern Cross	Lat: 30° 49' S: Long: 118° 58' E	YILGARN SHIRE
Exploration Licence	77/3194	GOLDEN HORSE MINERALS (AUST) PTY LTD	7BL	43.6km NW'ly of Southern Cross	Lat: 30° 52' S: Long: 119° 7' E	YILGARN SHIRE
Exploration Licence	77/3209	GOLDEN HORSE MINERALS (AUST) PTY LTD	1BL	10km E'ly of Marvel Loch	Lat: 31° 29' S: Long: 119° 35' E	YILGARN SHIRE
Exploration Licence	77/3211	FLEET STREET HOLDINGS PTY LTD	9BL	32.6km NE'ly of Southern Cross	Lat: 31° 1' S: Long: 119° 34' E	YILGARN SHIRE
Exploration Licence	77/3212	GOLDEN HORSE MINERALS (AUST) PTY LTD	3BL	12.3km S'ly of Southern Cross	Lat: 31° 20' S: Long: 119° 21' E	YILGARN SHIRE
Exploration Licence	77/3213	IGO FORRESTANIA LIMITED	3BL	82km S'ly of Marvel Loch	Lat: 32° 10' S: Long: 119° 44' E	YILGARN SHIRE
Prospecting Licence	24/5857	RAMSAY, Paul Brian	9.95HA	7.6km NW'ly of Broad Arrow	Lat: 30° 23' S: Long: 121° 16' E	KALGOORLIE-BOULDER CITY
Prospecting Licence	25/2873	JONES, Rick James	1.89HA	20.5km E'ly of Kalgoorlie	Lat: 30° 44' S: Long: 121° 41' E	KALGOORLIE-BOULDER CITY
Prospecting Licence	77/4613	TEJUNE, Robert Peter UNKOVICH, Phebe Zara	7.80HA	20.7km S'ly of Marvel Loch	Lat: 31° 38' S: Long: 119° 34' E	YILGARN SHIRE
Prospecting Licence	77/4614	TAYLOR, Graeme Francis	0.43HA	28.9km S'ly of Marvel Loch	Lat: 31° 43' S: Long: 119° 34' E	YILGARN SHIRE
Prospecting Licence	77/4624	MCLEVIE, Devin William	2.00HA	18.9km SE'ly of Marvel Loch	Lat: 31° 36' S: Long: 119° 35' E	YILGARN SHIRE
Prospecting Licence	77/4636	WEST AUSTRALIAN PROSPECTORS PTY LTD	9.99HA	111.5km N'ly of Southern Cross	Lat: 30° 13' S: Long: 119° 17' E	YILGARN SHIRE
Prospecting Licence	77/4637	WEST AUSTRALIAN PROSPECTORS PTY LTD	9.30HA	116.1km N'ly of Southern Cross	Lat: 30° 10' S: Long: 119° 14' E	YILGARN SHIRE
Prospecting Licence	77/4639	LARSEN, Jake Thomas	9.71HA	11.8km SE'ly of Marvel Loch	Lat: 31° 31' S: Long: 119° 35' E	YILGARN SHIRE
Prospecting Licence	77/4645	MCLEVIE, Devin William	9.58HA	19.1km S'ly of Marvel Loch	Lat: 31° 37' S: Long: 119° 34' E	YILGARN SHIRE
Prospecting Licence	77/4646-S	LARSEN, Jake Thomas	8.16HA	145.4km NE'ly of Mukinbudin	Lat: 29° 53' S: Long: 119° 8' E	YILGARN SHIRE
Prospecting Licence	77/4648	WHITE, Andrew Roy	51.83HA	14.9km SW'ly of Southern Cross	Lat: 31° 19' S: Long: 119° 12' E	YILGARN SHIRE
Prospecting Licence	77/4649	WHITE, Andrew Roy	6.76HA	3.4km SW'ly of Southern Cross	Lat: 31° 14' S: Long: 119° 18' E	YILGARN SHIRE

**Nature of the act:** Grant of prospecting licences which authorises the applicant to prospect for minerals for a term of 4 years from date of grant. Grant of Special Prospecting Licences, which authorises the applicant to prospect for minerals for a term up to 4 years from the date of grant. Grant of exploration licences, which authorises the applicant to explore for minerals for a term of 5 years from the date of grant.

**Notification day: 4 June 2025**

**Native title parties:** Under section 30 of the *Native Title Act 1993 (Cth)*, persons have until 3 months after the notification day to take certain steps to become native title parties in relation to applications. The 3 month period closes on **4 September 2025**. Any person who is, or becomes a native title party, is entitled to the negotiation and/or procedural rights provided in Part 2 Division 3 Subdivision P of *Native Title Act 1993 (Cth)*. Enquiries in relation to filing a native title determination application to become a native title party should be directed to the Federal Court of Australia, 1 Victoria Avenue, Perth WA 6000, telephone (08) 9268 7100.

**Expedited procedure:** The State of Western Australia considers that these acts are acts attracting the expedited procedure. Each licence may be granted unless, within the period of 4 months after the notification day (i.e. **4 October 2025**), a native title party lodges an objection with the National Native Title Tribunal against the inclusion of the statement that the State considers the grant of the licence is an act attracting the expedited procedure. Enquiries in relation to lodging an objection should be directed to the National Native Title Tribunal, Level 5, 1 Victoria Avenue, Perth, or GPO Box 9973, Perth, WA 6848, telephone (08) 9425 1000.

For further information about the act (including extracts of plans showing the boundaries of the applications), contact the Department of Energy, Mines, Industry Regulation and Safety, 100 Plain Street, East Perth WA 6004, or telephone (08) 9222 3518.

\* - 1 Graticular Block = 2.8 km²

DMIRS\_26486

download now

KOORI MAIL

NOW AVAILABLE

Available via Apple Newsstand, iTunes,  
Google Play for Android market or [www.pocketmags.com](http://www.pocketmags.com)

Latest issue & Back Issues just \$1.49 each.



[www.koorimail.com](http://www.koorimail.com)





**BARADA BARNA**  
ABORIGINAL CORPORATION

# JUNE 2025 CONSULTATION & CONSENT MEETINGS

All **BARADA BARNA PEOPLE** are invited to attend Consultation and Consent meetings (details set out below) in relation to the Barada Barna Aboriginal Corporation RNTBC ICN:8343 (**BBAC**) proposal to enter into the following three (3) agreements:

1. **ANGLO AMERICAN** - Transmission Line Relocation Native Title Agreement.
2. **BOWEN COKING COAL** – S 31 Deed for the renewal of ML 70257 and ML 70260.
3. **PEABODY BURTON** - S 31 Deed for the renewal of ML 70256, ML 70258 and ML 70259.

The Barada Barna People are described in the Barada Barna Native Title Determination (QCD2016/009) as the descendants of the following apical ancestors:

- Bob Lotus
- Lizzy Payne
- Daisy (wife of Booyah McDonald)
- Maggie (wife of Toby Barker & Peter Darwin & Michael Angus)
- “Polly” Mary (wife of Robert Noble & Bert Fox)
- Lizzie (wife of Paddy Flynn)
- Polly (wife of Thomas Mitchell)
- Lucy Ross
- Laura (wife of Duke/George Barker, Neddy/Teddy Sauney and Adam Bowen)
- Charles Budby (father of George “Saltbush” Budby).

## CONSULTATION AND CONSENT MEETING DETAILS

In accordance with the requirements of the Native Title Act 1993 (Cth) (**NTA**), the Native Title (Prescribed Bodies Corporate) Regulations 1999 (Cth) and the BBAC Rule Book, BBAC must consult with and obtain the consent of the Barada Barna People before making a decision to enter into the proposed agreements.

The following meetings will be held to comply with these requirements:

### REGISTRATION

If you wish to attend a meeting, please register your interest via email at [returning.officer@baradabarna.org](mailto:returning.officer@baradabarna.org) or mail at PO Box 626, Townsville QLD 4810. Travel assistance will not be provided. Light refreshments will be provided at the meeting.

DATE	TOWN	VENUE	TIME
Monday, 16 June 2025	Townsville	Mercure Townsville, 166-194 Woolcock Street Service Road, Currajong QLD 4812	4:00pm
Tuesday, 17 June 2025	Moranbah	Black Nugget Hotel Motel, 81 Batchelor Parade, Moranbah QLD 4744	11:30am
Tuesday, 17 June 2025	Mackay	Windmill Motel and Events Centre, 5 Highway Plaza, North Mackay QLD 4740	5:00pm
Wednesday, 18 June 2025	Rockhampton	Empire Apartment Hotel, 5 East Street, Rockhampton QLD 4700	5:00pm
Thursday, 19 June 2025	Brisbane	Brisbane International Virginia, 21 Zillmere Road, Boondall QLD 4034	5:00pm

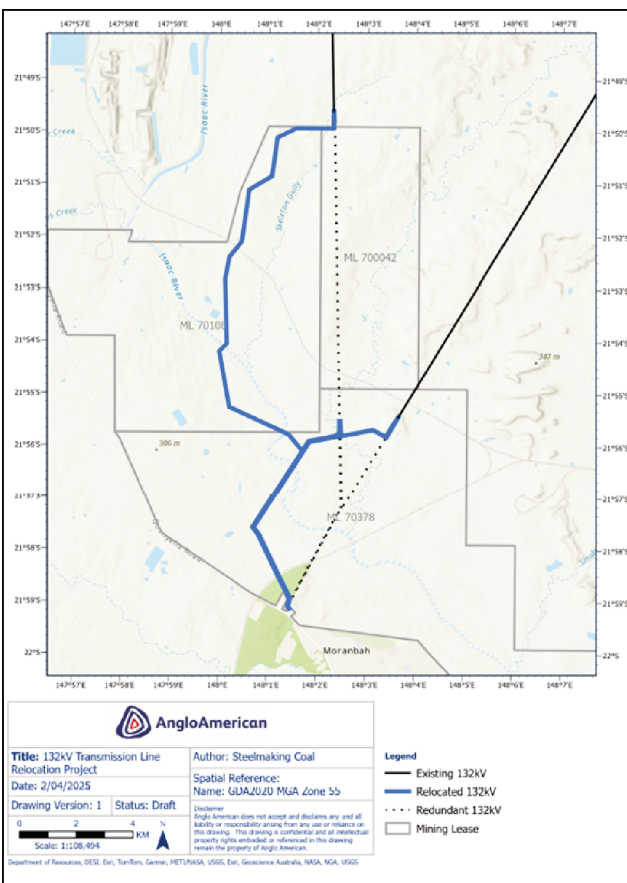
### 1. ANGLO AMERICAN TRANSMISSION LINE RELOCATION NATIVE TITLE AGREEMENT

BBAC, Anglo Coal (Moranbah North Management) Limited ABN 14 069 603 587 (**Anglo**) and Queensland Electricity Transmission Corporation Limited t/as Powerlink Queensland ABN 82 078 849 233 (**Powerlink**) propose to enter into the **Transmission Line Relocation Native Title Agreement**.

#### WHAT IS THE AGREEMENT ABOUT?

- Anglo owns the Moranbah North and Grosvenor Mines.
- Powerlink owns and operates a powerline that runs through the Moranbah North and Grosvenor Mines.
- At the request of Anglo, Powerlink undertook relocation and realignment of the powerlines within the Moranbah North and Grosvenor Mines (the **Project**).
- The Barada Barna People's native title rights and interests were impacted by Project Approvals and Activities.
- A notice under section 24KA of the Native Title Act 1993 (Cth) (NT Act) was issued for the project by Powerlink to BBAC in 2023. The Agreement confirms, among other things, the parties' compliance with procedures required under the relevant legislation in respect of the Project Approvals and Project Activities.
- In consideration for BBAC entering into the Agreement, Anglo will pay to Barada Barna Limited as trustee for the Barada Barna Charitable Trust an agreed compensation amount.
- The details of these benefits will be discussed at the Consultation and Consent meetings.

### MAP SHOWING THE LOCATION OF THE RELOCATED TRANSMISSION LINE



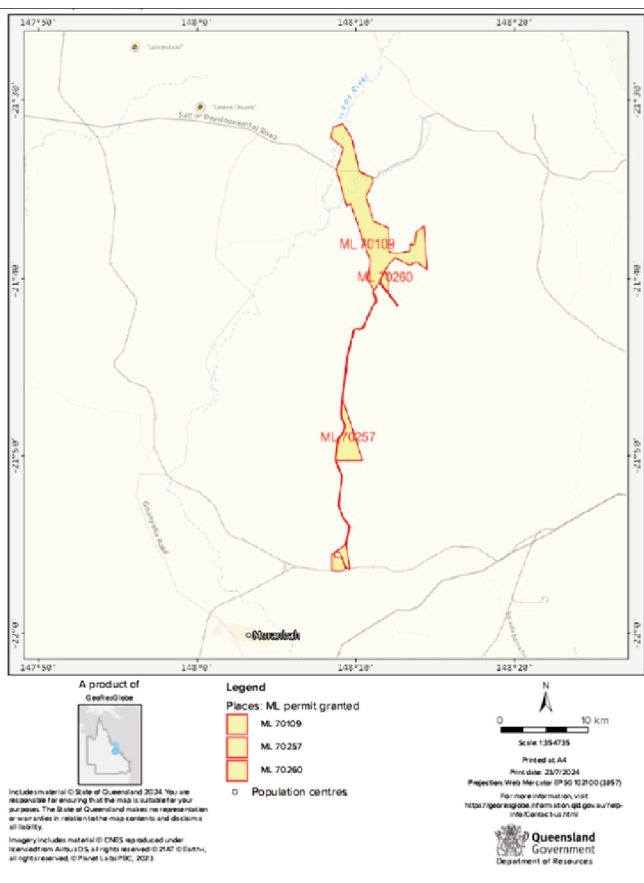
### 2. BOWEN COKING COAL S 31 DEED FOR THE RENEWAL OF ML 70257 AND ML 70260

BBAC and Coking Coal One Pty Ltd ACN 615 317 907, New Lenton Coal Pty Ltd ACN 095 390 079 and MPC Lenton Pty Ltd ACN 149 618 904 (jointly, **Bowen Coking Coal**) propose to enter into a NTA **Section 31(1)(b) Deed**.

#### WHAT IS THE AGREEMENT ABOUT?

- Bowen Coking Coal has applied to the State of Queensland for the renewal of two of its existing mining leases: ML 70257 and ML 70260 (the **Bowen Coking Coal MLs**).
- The Barada Barna People's native title rights and interests will be impacted by renewal of the Bowen Coking Coal MLs.
- In consideration of BBAC's consent to renewal of the Bowen Coking Coal MLs (in its own right and for and on behalf of the Barada Barna People), Bowen Coking Coal will provide certain benefits to the Barada Barna People.
- The details of these benefits will be discussed at the Consultation and Consent meetings.

### MAP SHOWING THE LOCATION OF THE BOWEN COKING COAL MLs



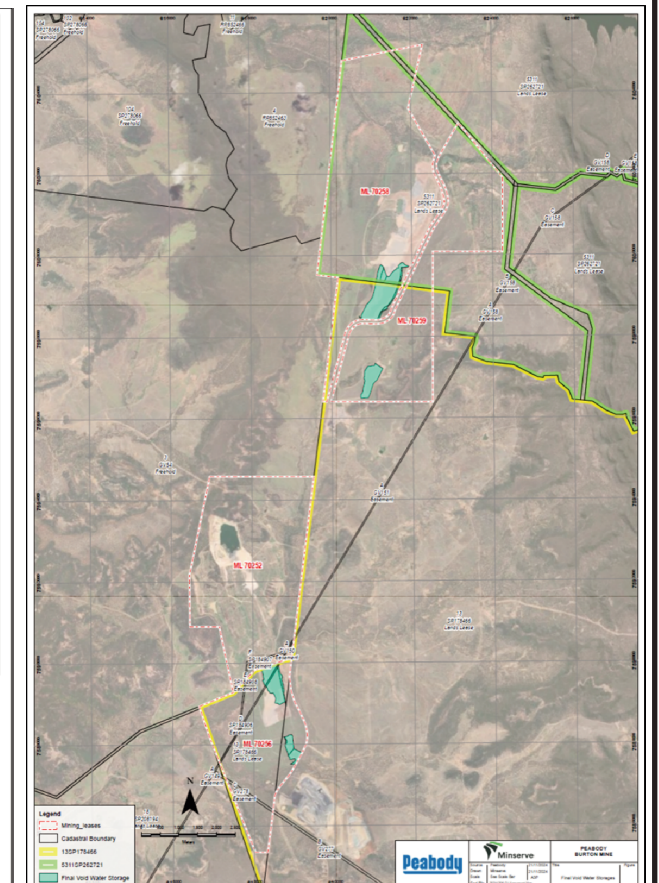
### 3. PEABODY BURTON S 31 DEED FOR THE RENEWAL OF ML 70256, ML 70258 AND ML 70259

BBAC and Peabody (Burton Coal) Pty Ltd ACN 077 679 513 (**Peabody**) propose to enter into a NTA **Section 31(1)(b) Deed**.

#### WHAT IS THE AGREEMENT ABOUT?

- Peabody has applied to the State of Queensland for the renewal of three of its existing mining leases: ML 70256, ML 70258 and ML 70259 (the **Burton MLs**).
- The Barada Barna People's native title rights and interests will be impacted by renewal of the Burton MLs.
- In consideration of BBAC's consent to renewal of Burton MLs (in its own right and for and on behalf of the Barada Barna People), Peabody will provide certain benefits to the Barada Barna People.
- The details of these benefits will be discussed at the Consultation and Consent meetings.

### MAP SHOWING THE LOCATION OF THE BURTON MLs







**CLCAC** CARPENTARIA LAND COUNCIL  
ABORIGINAL CORPORATION

United we stand.

## PUBLIC NOTICE

### Kurtjar People Native Title Claim Group Native Title Claim #2 Authorisation Meeting

This is a notice to all members of the Kurtjar People native title claim group of a meeting to be convened for the purposes of authorising a person or persons to be the Applicant to make a Kurtjar People native title claimant application and to deal with all matters arising in relation to it:

The Claim Area in which the Kurtjar People claim they hold native title in the Kurtjar People Native Title Claim #2 covers the land and waters within the external boundary shown on the map below. The Claim Area adjoins and is west of the western boundary of the area where the Kurtjar People's native title was recognised by the Federal Court on 26 July 2022.

This Notice **INVITES** the **KURTJAR PEOPLE** to attend the **KURTJAR PEOPLE NATIVE TITLE CLAIM #2 AUTHORISATION MEETING** at the time and location set out below:

The **KURTJAR PEOPLE** are the descendants of one or more of the following people, and who identify, and are identified by other Kurtjar People, as belonging to the Kurtjar People according to Kurtjar traditional law and custom:

Kangaroo; Nellie; Maggie; Molly; Bulley; Polly; George Gilbert, and his father, Ngkochimpay; Norman Gilbert; Billy Sailor; Gilbert; Alice Reid (also known as Alice Gee and Alice McGilvray), daughter of Lucy; Jessie; Jimmy; Minnie; Dick Stirling; Rosie; Captain; Rosie (wife of Captain); Kitty; Kangaroo (husband of Kitty); Iffley Tommy senior; Paddy Macaroni; Macaroni Tommy; Nellie Gilbert (wife of Macaroni Tommy); Sally; Tommy Burns; Sloper Mudd; Rainbow Christie; Johnny Casey;

"Descendants" for the purposes of this description include those individuals who have been adopted by the Kurtjar People.

#### MEETING DETAILS

**Date:** Thursday 12th June, 2025

**Place:** Carpentaria Shire Hall, Landsborough Street Normanton

**Time:** 10.00 am

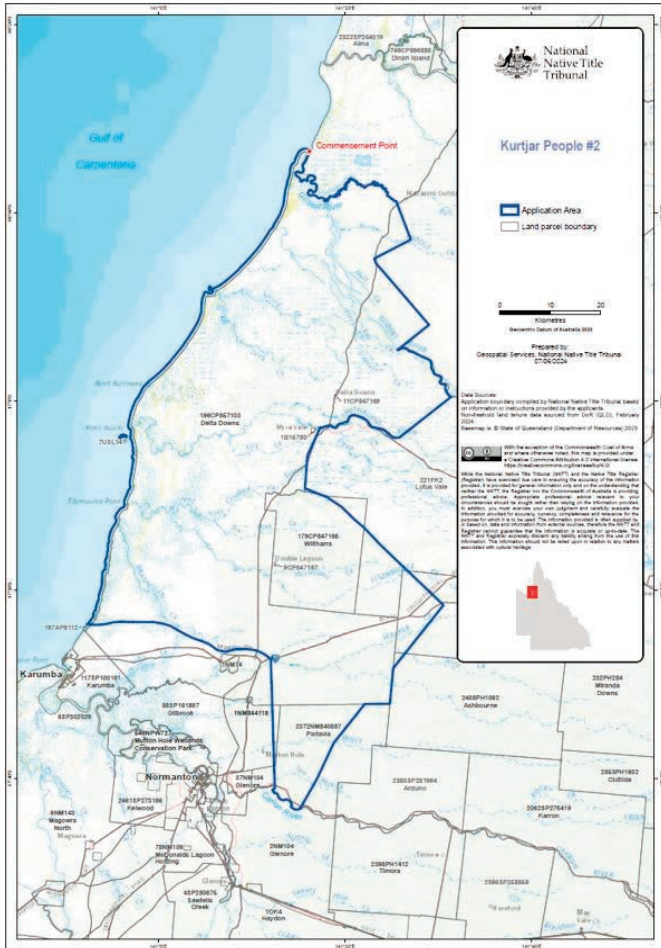
**The purpose of the Authorisation Meeting is to:**

1. Discuss the proposed Kurtjar People native title claimant application #2 and the proposed Claim Area as shown on the map below.
2. Authorise a person or persons to be the Applicant to make the Kurtjar People native title claimant application #2 in relation to the Claim Area and to deal with matters arising in relation to it.
3. Authorise any conditions of appointment of the Applicant.

#### Map of the Claim Area for the new Kurtjar People Native Title Claim #2 (right)

CLCAC advises that it has some capacity to provide local travel assistance to Kurtjar People wishing to attend. Refreshments and lunch will be provided to meeting attendees.

For further information about the meeting and assistance with local transport, please contact Nicholas Jonsson at the Cairns office on (07) 4041 3833.



**TREATY  
AUTHORITY**

## PUBLIC NOTICE OF THE TREATY AUTHORITY

Throughout the Treaty process, the Treaty Authority will make public notifications to ensure the public is aware of important milestones and events.

#### PUBLIC NOTICE:

The Treaty Authority gives notice under clause 9.4(a) of the Treaty Negotiation Framework that it has entered the following Traditional Owner Group onto the Negotiations Register (called the Negotiations Database in the Treaty Negotiation Framework) for the purposes of progressing towards Traditional Owner Treaty negotiations with the State of Victoria:

#### TRADITIONAL OWNER GROUP - DJA DJA WURRUNG

Country: Dja Dja Wurrung Country (Djandak) extends from Mount Franklin and the towns of Creswick and Daylesford in the southeast to Castlemaine, Maldon and Bendigo in the east, Boort in the north, Donald in the northwest, to Navarre Hill and Mount Avoca marking the southwest boundary. The territory encompasses the Bendigo and Clunes goldfields and the Loddon and Avoca River watersheds.

For more information, including access to the Treaty Authority's full Public Notice, please visit:  
[treatyauthority.au/public-notification/entry-of-dja-dja-wurrung-onto-the-negotiations-register/](https://treatyauthority.au/public-notification/entry-of-dja-dja-wurrung-onto-the-negotiations-register/)



**TREATYAUTHORITY.AU**



## PUBLIC NOTICE

# CULTURAL HERITAGE MANAGEMENT PLAN

### Aboriginal Cultural Heritage Act 2003 Section 96

Inland Rail Pty Ltd (Inland Rail) [ABN 73 094 819 520] has a current and approved Cultural Heritage Management Plan (CHMP) with Endorsed Parties for the NSW/Qld Border to Gowrie section, pursuant to Part 7 the Aboriginal Cultural Heritage Act 2003.

If you would like to nominate as a Party to the existing CHMP, written notice must be given to Inland Rail by 4 July 2025.

#### Project and plan area:

Inland Rail is a 1,600km freight rail line that will connect Melbourne and Brisbane via regional Victoria, New South Wales and Queensland.

The CHMP plan area for the NSW/Qld Border to Gowrie section (see map) falls over approximately 90km of the 217km alignment and consists of new and upgraded infrastructure. The plan area commences north-west of Inglewood, south of Bringalilly State Forest and passes south-east of Millmerran to the Condamine River-North Branch, north of Pampas.

#### The CHMP will be conducted over the following area:

**GPS coordinates:** WGS84 between 28.39350°S – 150.45267°E to 27.78485°S – 151.42067°E

**Council areas:** Goondiwindi Regional Council and Toowoomba Regional Council

**Locality:** Queensland, Darling Downs

**Nearest towns:** Inglewood, Millmerran, Pampas.

**Other identifiable features:** Adjacent to Millmerran Inglewood Road via Bringalilly State Forest, crossing Bringalilly and Grasstree creeks, Condamine River and Condamine River North Branch, adjacent to and crossing Gore Highway.

#### Sponsor's name:

Inland Rail Pty Ltd  
ABN 73 094 819 520

#### Contact details:

Gaby Fisher-Smith  
Senior Cultural Heritage Adviser  
[IRCulturalHeritage@ARTC.com.au](mailto:IRCulturalHeritage@ARTC.com.au) | (07) 3364 8900

#### Address for service:

Level 16, 180 Ann Street  
BRISBANE QLD 4000

For the purpose of this notice the **Notice Date** is: 3 June 2025.

If you are, or, you wish to be nominated as an Aboriginal Party (as defined by Part 4 of the Aboriginal Cultural Heritage Act 2003) to act in implementing the existing CHMP, written notice must be given to Inland Rail by 4 July 2025.

Inland Rail may elect not to endorse any Aboriginal party if it is not advised in writing within the required time.

