



Fish Passage: Reconnecting the Northern Basin Project

Join us at an upcoming community information session.

The Water Group in the NSW Department of Climate Change, Energy, the Environment and Water invites community members and stakeholders from across the Central Darling Shire, Bourke Shire, Walgett and Moree Plains regions to come along to upcoming information sessions about the Fish Passage: Reconnecting the Northern Basin Project.

The project aims to enhance fish passage by installing partial width rock-ramp fishways at weirs in Banarway, Calmundi, Louth, and Tilpa.

The department's Water Group recognises the importance of carefully balancing the needs of water users and the environment.

The information sessions will enable the community to learn more about the project, review the revised fishway designs, discuss the independent water balance assessment findings, ask questions and provide feedback.

The sessions will be held across 3 locations on the following dates:

- **Tuesday 29 July 2025**, from 10:30 am to 12:30 pm, at the Tilpa Community Hall (1 Darling Street, Tilpa)
- **Wednesday 30 July 2025**, from 10:30 am to 12:30 pm, at Louth Tennis Club (30 Bloxham Street, Louth)
- **Thursday 31 July 2025**, from 9 am to 11 am, at PCYC Walgett (65-71 Dewhurst Street, Walgett).

An online webinar will also be held on Wednesday 6 August 2025, from 5:30 pm to 6:30 pm. Registration is required.

Each session will begin with a 30-minute presentation, followed by a question-and-answer session. We look forward to sharing project updates and to hearing community views. Registration is not required to attend the information sessions in Tilpa, Louth and Walgett.

For more information:

- scan the QR code
- visit water.nsw.gov.au/fish-passage-project
- email water.enquiries@dpie.nsw.gov.au
- call 1300 081 047.



LT0468



Australian Government

Department of Climate Change, Energy,
the Environment and Water

2025–26 NOMINATIONS FOR THE NATIONAL HERITAGE LIST AND COMMONWEALTH HERITAGE LIST

The Minister for the Environment and Water, Senator the Hon Murray Watt, invites nominations of places for inclusion in the National Heritage List or the Commonwealth Heritage List.

A place can be included in the National Heritage List if it is in Australia's jurisdiction and the Minister is satisfied that the place meets the criteria for outstanding heritage value to the nation.

In Australia, sites on the Commonwealth Heritage List must be entirely within a Commonwealth area. Outside Australia, they can be owned or leased by the Commonwealth or a Commonwealth agency. These sites must meet the criteria for significant heritage value.

The 2025–26 nomination round opens on Monday, 30 June 2025 and closes on **Friday, 29 August 2025**.

More information about the National Heritage listing and assessment criteria, and the National Heritage listing process can be found at dcceew.gov.au/national-heritage

More information about the Commonwealth Heritage listing and assessment criteria, and the Commonwealth Heritage listing process can be found at dcceew.gov.au/commonwealth-heritage

For more assistance, questions, or to access a nomination form and guide:

- **Scan:** The QR code
- **Visit:** dcceew.gov.au/heritage-nominations
- **Email:** AHC.Secretariat@dcceew.gov.au
- **Mail:** The Nominations Manager
Australian Heritage Council
Secretariat Heritage Policy Branch
Department of Climate Change,
Energy, the Environment and Water
GPO Box 3090, Canberra ACT 2601



This notice is made in accordance with the provisions of sections 324H, 324J and 341H of the *Environment Protection and Biodiversity Conservation Act 1999*.

1119NS.5627



Have Your Say on the *Dams Safety Act 2015* Review

The Department of Climate Change, Energy, the Environment and Water is reviewing the *Dams Safety Act 2015* on behalf of the Minister for Water.

This review will check if the Act's policy objectives are still valid and if its terms (words and phrases in the Act) are suitable for achieving those objectives, as required by section 55 of the Act.

The department has prepared an issues paper for the review. Owners of declared dams and other interested stakeholders are now being invited to share their feedback on the questions in the issues paper via an online survey.

Your input will help ensure the Act continues to serve its purpose effectively.

Scan the QR code or visit <https://water.nsw.gov.au/dams-safety-act-review> to learn more and submit your feedback by **11.59 pm, Friday 25 July 2025**.



LT0857



NOTICE OF WILYAKALI NO. 1 NATIVE TITLE COMMON LAW HOLDERS MEETING

A meeting of the **WILYAKALI NO. 1 NATIVE TITLE COMMON LAW HOLDERS** will be held on:
DATE: Saturday, 12th July 2025 **TIME:** 10:00am to 4:00pm
****PLEASE NOTE NEW VENUE: Broken Hill Civic Centre
31 Chloride Street, Broken Hill NSW 2880****

WHO SHOULD ATTEND: Wilyakali People who are descendants (including by adoption) of the following apical ancestors:
(i) Jack Tyler and his niece Minnie Crozier (Bates);
(ii) Mary Walgu; and
(iii) Outalpa Dick;
and who identify as Wilyakali and are recognised by the other Native Title Holders under those traditional laws and customs as having rights and interests in the Determination Area (collectively, **Native Title Holders**).

PURPOSE: To consult with and seek the consent of the Wilyakali Native Title Holders to:

1. Authorise the terms of a Settlement Indigenous Land Use Agreement (**ILUA**) between the State of South Australia and the Wilyakali Native Title Aboriginal Corporation RNTBC (**WNTAC**) relating to compensation and future acts under the *Native Title Act 1993* (Cth) in the Wilyakali No. 1 native title area in the map **pictured**.
2. Authorise the terms of a Native Title Mining Agreement for exploration between Trachre Pty Ltd and WNTAC to allow mining exploration in EL6958 and EL6960 within the Wilyakali No. 1 native title area.
3. Authorise the terms of a Native Title Mining Agreement for exploration by the Joint Venture between Peel Far West Pty Ltd and Red Hill Minerals Ltd and WNTAC to allow mining exploration in EL6959 within the Wilyakali native title area.

ASSISTANCE: Assistance will be provided by South Australian Native Title Services Limited (SANTS) in accordance with SANTS' policy for costs associated with travel to and from the meeting. *Please note SANTS does not provide mileage or hire cars.* Please contact leesha Goldsmith at SANTS on 1800 010 360 for assistance to attend or for further information about this meeting.



This meeting is called by STEPHEN KENNY of CAMATTA LEMPENS LAWYERS on the instructions of the Wilyakali Native Title Aboriginal Corporation RNTBC. For further information contact Stephen Kenny or Jasmine Werneburg on (08) 8410 0211. If you would like a copy of the ILUA or other agreements before the meeting, please email Kia Hook on khook@camattalempens.com.au.



Notice Under Section 29 of the *Native Title Act 1993* (Cth),
Mining Lease Application 645 (Act 1992)

This notice is given in accordance with the requirements of Section 29 of the *Native Title Act 1993* (Cth).

Description of the nature of the act
The Minister administering the *Mining Act 1992* intends to grant a mining lease under section 63(1)(a) of the *Mining Act 1992* (NSW) on land subject to native title.
Should a lease be granted, the lease holder may apply to renew or transfer the lease prior to it expiring (including partial renewals or partial transfers).

Note: If the lease is granted, the renewal, re grant or re-making (including partial renewals or partial transfers) or extension of the term of the lease may be valid pursuant to section 24MD(1) of the *Native Title Act 1993* (Cth) without further notification, provided the requirements in section 26D(1) are satisfied.

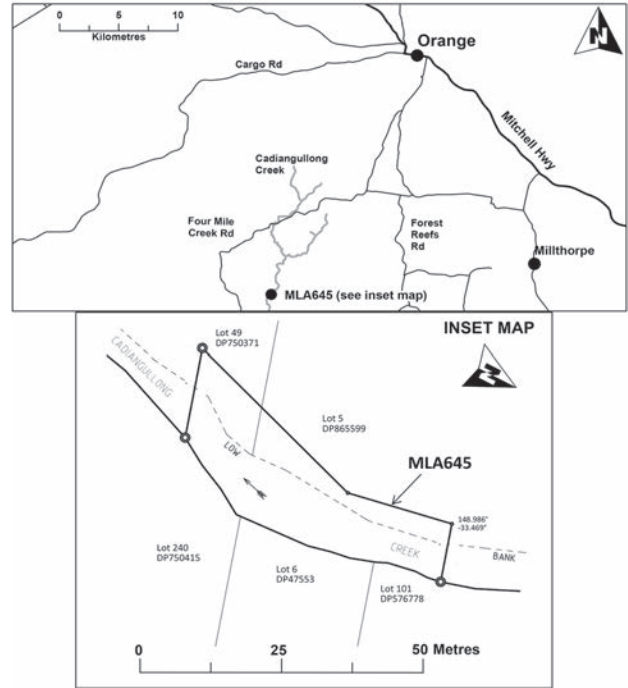
Holder's details
Cadia Holdings Pty Limited (ACN 062 648 006) is the applicant for Mining Lease Application 645 which, if granted would authorise the mining for copper, gold, lead, molybdenite, silver and zinc for an initial term of up to 21 years.

Description of area that may be affected
The entire area of Mining Lease Application 645 that covers an area of about 253 square metres situated approximately 23 kilometres south southwest of the city of Orange, in the State of NSW as shown on the diagram below.

Name and postal address of person by whom the act would be done
The Minister administering the *Mining Act 1992*, PO Box 344, Hunter Region Mail Centre, NSW 2310.

How further information about the act and description of the area can be obtained
Further information may be obtained from; Assessments and Systems, NSW Resources within the Department of Primary Industries and Regional Development on (02) 4063 6600 or titles@regional.nsw.gov.au.

Notification Day
For the purposes of Section 29(4) of the *Native Title Act 1993* (Cth) the notification day is 17 July 2025. Under Section 30 of the *Native Title Act 1993* (Cth) persons have until 3 months after the notification day to take certain steps to become native title parties in relation to this notice.





NOTICE TO GRANT MINING TENEMENTS
NATIVE TITLE ACT 1993 (CTh) SECTION 29

The State of Western Australia HEREBY GIVES NOTICE that the Minister for Mines and Petroleum, C/- Department of Energy, Mines, Industry Regulation and Safety, 100 Plain Street, East Perth WA 6004 may grant the following tenement applications under the *Mining Act 1978*:

Tenement Type	No.	Applicant	Area*	Locality	Centroid	Shire
Exploration Licence	08/3794	LADYMAN, Geoffrey Ross	2BL	46.2km SE'ly of Onslow	Lat: 21° 53' S: Long: 115° 28' E	ASHBURTON SHIRE
Exploration Licence	16/640	DYNAMIC METALS LIMITED	6BL	25.3km W'ly of Ora Banda	Lat: 30° 24' S: Long: 120° 48' E	COOLGARDIE SHIRE
Exploration Licence	29/1293	MT IDA LITHIUM PTY LTD	34BL	89km W'ly of Leonora	Lat: 28° 54' S: Long: 120° 25' E	MENZIES SHIRE
Exploration Licence	52/4457	STANIFER PTY LTD	1BL	78.8km E'ly of Peak Hill	Lat: 25° 36' S: Long: 119° 30' E	MEEKATHARRA SHIRE
Exploration Licence	57/1475	FMG RESOURCES PTY LTD	70BL	120.1km S'ly of Sandstone	Lat: 29° 1' S: Long: 118° 56' E	SANDSTONE SHIRE
Exploration Licence	57/1476	EDE NATURAL RESOURCES AUSTRALIA PTY LTD	56BL	87.7km E'ly of Paynes Find	Lat: 29° 4' S: Long: 118° 33' E	MENZIES SHIRE, SANDSTONE SHIRE
Exploration Licence	57/1477	ROX (MURCHISON) PTY LTD	4BL	114.1km E'ly of Paynes Find	Lat: 28° 58' S: Long: 118° 48' E	SANDSTONE SHIRE
Exploration Licence	70/6692	EMC URANIUM PTY LTD	18BL	22.4km NE'ly of Mukinbudin	Lat: 30° 45' S: Long: 118° 21' E	MUKINBUDIN SHIRE
Exploration Licence	77/3274	STALLION LITHIUM PTY LTD	1BL	85.2km S'ly of Marvel Loch	Lat: 32° 11' S: Long: 119° 47' E	YILGARN SHIRE
Exploration Licence	77/3278	FMG RESOURCES PTY LTD	19BL	127.4km E'ly of Paynes Find	Lat: 29° 21' S: Long: 118° 59' E	MENZIES SHIRE
Exploration Licence	77/3279	FMG RESOURCES PTY LTD	4BL	123.2km E'ly of Paynes Find	Lat: 29° 11' S: Long: 118° 57' E	SANDSTONE SHIRE
Exploration Licence	77/3280	FMG RESOURCES PTY LTD	2BL	122.2km E'ly of Paynes Find	Lat: 29° 15' S: Long: 118° 56' E	SANDSTONE SHIRE
Exploration Licence	77/3281	AHD TRENCHLESS PTY LTD	33BL	52km NW'ly of Southern Cross	Lat: 30° 56' S: Long: 118° 53' E	WESTONIA SHIRE, YILGARN SHIRE
Exploration Licence	77/3282	AHD TRENCHLESS PTY LTD	9BL	37.4km NE'ly of Southern Cross	Lat: 30° 57' S: Long: 119° 34' E	YILGARN SHIRE
Exploration Licence	77/3283	AHD TRENCHLESS PTY LTD	60BL	33.6km N'ly of Southern Cross	Lat: 30° 56' S: Long: 119° 25' E	YILGARN SHIRE
Exploration Licence	77/3284	AHD TRENCHLESS PTY LTD	23BL	58.1km N'ly of Southern Cross	Lat: 30° 43' S: Long: 119° 11' E	YILGARN SHIRE
Exploration Licence	77/3285	TG GOLD PTY LTD	2BL	74.1km S'ly of Marvel Loch	Lat: 32° 7' S: Long: 119° 38' E	YILGARN SHIRE
Exploration Licence	77/3286	EMC URANIUM PTY LTD	37BL	50.4km NE'ly of Mukinbudin	Lat: 30° 35' S: Long: 118° 34' E	MUKINBUDIN SHIRE, WESTONIA SHIRE, YILGARN SHIRE
Exploration Licence	80/6125	COMPLETE PROSPECTING PTY LTD	4BL	31.6km SW'ly of Halls Creek	Lat: 18° 29' S: Long: 127° 32' E	HALLS CREEK SHIRE
Exploration Licence	80/6126	COMPLETE PROSPECTING PTY LTD	1BL	27.4km S'ly of Halls Creek	Lat: 18° 27' S: Long: 127° 34' E	HALLS CREEK SHIRE
Exploration Licence	80/6127	COMPLETE PROSPECTING PTY LTD	1BL	25.1km S'ly of Halls Creek	Lat: 18° 26' S: Long: 127° 35' E	HALLS CREEK SHIRE
Prospecting Licence	15/6960	HIGGINS, Ryan	9.80HA	8km S'ly of Coolgardie	Lat: 31° 1' S: Long: 121° 10' E	COOLGARDIE SHIRE
Prospecting Licence	16/3519	MURTAGH, Jason Lee	197.47HA	13km S'ly of Ora Banda	Lat: 30° 29' S: Long: 121° 3' E	COOLGARDIE SHIRE
Prospecting Licence	16/3520	MURTAGH, Jason Lee	34.60HA	25.2km W'ly of Ora Banda	Lat: 30° 21' S: Long: 120° 47' E	COOLGARDIE SHIRE
Prospecting Licence	16/3521	KAY, Brendan Charles	190.93HA	35km NW'ly of Coolgardie	Lat: 30° 42' S: Long: 120° 56' E	COOLGARDIE SHIRE
Prospecting Licence	16/3526	DUNN, Christopher Raymond	188.68HA	34.9km S'ly of Ora Banda	Lat: 30° 39' S: Long: 120° 56' E	COOLGARDIE SHIRE
Prospecting Licence	16/3533-S	LARWOOD, Paul Kevin	10.00HA	23.4km S'ly of Ora Banda	Lat: 30° 34' S: Long: 120° 59' E	COOLGARDIE SHIRE
Prospecting Licence	16/3534-S	LARWOOD, Paul Kevin	8.62HA	24.4km S'ly of Ora Banda	Lat: 30° 34' S: Long: 120° 59' E	COOLGARDIE SHIRE
Prospecting Licence	16/3535-S	LARWOOD, Paul Kevin	9.92HA	23.2km S'ly of Ora Banda	Lat: 30° 34' S: Long: 120° 59' E	COOLGARDIE SHIRE
Prospecting Licence	24/5846	LAWSON, Matthew James LAWSON, Shane	159.41HA	12.9km W'ly of Broad Arrow	Lat: 30° 24' S: Long: 121° 11' E	KALGOORLIE-BOULDER CITY
Prospecting Licence	24/5866	NORTON GOLD FIELDS PTY LTD	195.04HA	14.5km S'ly of Broad Arrow	Lat: 30° 34' S: Long: 121° 17' E	KALGOORLIE-BOULDER CITY
Prospecting Licence	24/5867	NORTON GOLD FIELDS PTY LTD	153.24HA	14.6km S'ly of Broad Arrow	Lat: 30° 34' S: Long: 121° 18' E	KALGOORLIE-BOULDER CITY
Prospecting Licence	24/5868	NORTON GOLD FIELDS PTY LTD	193.24HA	13.5km S'ly of Broad Arrow	Lat: 30° 33' S: Long: 121° 18' E	KALGOORLIE-BOULDER CITY
Prospecting Licence	24/5869	NORTON GOLD FIELDS PTY LTD	194.76HA	11.7km S'ly of Broad Arrow	Lat: 30° 32' S: Long: 121° 18' E	KALGOORLIE-BOULDER CITY
Prospecting Licence	24/5870	NORTON GOLD FIELDS PTY LTD	194.78HA	10.2km S'ly of Broad Arrow	Lat: 30° 32' S: Long: 121° 18' E	KALGOORLIE-BOULDER CITY
Prospecting Licence	24/5871	NORTON GOLD FIELDS PTY LTD	195.45HA	15.8km S'ly of Broad Arrow	Lat: 30° 35' S: Long: 121° 18' E	KALGOORLIE-BOULDER CITY
Prospecting Licence	24/5872	NORTON GOLD FIELDS PTY LTD	199.93HA	13.8km S'ly of Broad Arrow	Lat: 30° 34' S: Long: 121° 18' E	KALGOORLIE-BOULDER CITY
Prospecting Licence	24/5873	NORTON GOLD FIELDS PTY LTD	199.44HA	11.8km S'ly of Broad Arrow	Lat: 30° 33' S: Long: 121° 18' E	KALGOORLIE-BOULDER CITY
Prospecting Licence	24/5874	NORTON GOLD FIELDS PTY LTD	199.40HA	11.7km S'ly of Broad Arrow	Lat: 30° 33' S: Long: 121° 19' E	KALGOORLIE-BOULDER CITY
Prospecting Licence	24/5875	NORTON GOLD FIELDS PTY LTD	199.51HA	11.8km S'ly of Broad Arrow	Lat: 30° 33' S: Long: 121° 20' E	KALGOORLIE-BOULDER CITY
Prospecting Licence	24/5876	FLEMING, Leo Glenn	137.99HA	15.5km N'ly of Broad Arrow	Lat: 30° 18' S: Long: 121° 19' E	KALGOORLIE-BOULDER CITY
Prospecting Licence	24/5877	FLEMING, Leo Glenn	128.92HA	14.6km N'ly of Broad Arrow	Lat: 30° 18' S: Long: 121° 19' E	KALGOORLIE-BOULDER CITY
Prospecting Licence	25/2859	BEHSMAN, Patricia Mary JOHNSON, Jillian Wendy	199.08HA.	39km E'ly of Kalgoorlie	Lat: 30° 49' S: Long: 121° 51' E	KALGOORLIE-BOULDER CITY
Prospecting Licence	25/2874	MANSEN, James Karl	199.68HA	22.6km E'ly of Kalgoorlie	Lat: 30° 42' S: Long: 121° 42' E	KALGOORLIE-BOULDER CITY
Prospecting Licence	25/2875	MANSEN, James Karl	199.86HA	23.6km E'ly of Kalgoorlie	Lat: 30° 42' S: Long: 121° 42' E	KALGOORLIE-BOULDER CITY
Prospecting Licence	25/2876	MANSEN, James Karl	192.66HA	24.6km E'ly of Kalgoorlie	Lat: 30° 42' S: Long: 121° 43' E	KALGOORLIE-BOULDER CITY
Prospecting Licence	26/4836-S	MACKIE, Glen Alan	9.88HA	7.7km N'ly of Kambalda	Lat: 31° 8' S: Long: 121° 39' E	KALGOORLIE-BOULDER CITY
Prospecting Licence	27/2622	MURTAGH, Jason Lee	132.85HA	18.3km NE'ly of Kalgoorlie	Lat: 30° 40' S: Long: 121° 38' E	KALGOORLIE-BOULDER CITY
Prospecting Licence	27/2623	MURTAGH, Jason Lee	197.62HA	16.6km NE'ly of Kalgoorlie	Lat: 30° 40' S: Long: 121° 36' E	KALGOORLIE-BOULDER CITY
Prospecting Licence	27/2624	MURTAGH, Jason Lee	196.82HA	17.7km NE'ly of Kalgoorlie	Lat: 30° 39' S: Long: 121° 37' E	KALGOORLIE-BOULDER CITY
Prospecting Licence	27/2625	MURTAGH, Jason Lee	198.07HA	17km NE'ly of Kalgoorlie	Lat: 30° 39' S: Long: 121° 36' E	KALGOORLIE-BOULDER CITY

Nature of the act: Grant of prospecting licences which authorises the applicant to prospect for minerals for a term of 4 years from date of grant. Grant of Special Prospecting Licences, which authorises the applicant to prospect for minerals for a term up to 4 years from the date of grant. Grant of exploration licences, which authorises the applicant to explore for minerals for a term of 5 years from the date of grant.

Notification day: 2 July 2025

Native title parties: Under section 30 of the *Native Title Act 1993 (Cth)*, persons have until 3 months after the notification day to take certain steps to become native title parties in relation to applications. The 3 month period closes on **2 October 2025**. Any person who is, or becomes a native title party, is entitled to the negotiation and/or procedural rights provided in Part 2 Division 3 Subdivision P of *Native Title Act 1993 (Cth)*. Enquiries in relation to filing a native title determination application to become a native title party should be directed to the Federal Court of Australia, 1 Victoria Avenue, Perth WA 6000, telephone (08) 9268 7100.

Expedited procedure: The State of Western Australia considers that these acts are acts attracting the expedited procedure. Each licence may be granted unless, within the period of 4 months after the notification day (**i.e. 2 November 2025**), a native title party lodges an objection with the National Native Title Tribunal against the inclusion of the statement that the State considers the grant of the licence is an act attracting the expedited procedure. Enquiries in relation to lodging an objection should be directed to the National Native Title Tribunal, Level 5, 1 Victoria Avenue, Perth, or GPO Box 9973, Perth, WA 6848, telephone (08) 9425 1000.

For further information about the act (including extracts of plans showing the boundaries of the applications), contact the Department of Energy, Mines, Industry Regulation and Safety, 100 Plain Street, East Perth WA 6004, or telephone (08) 9222 3518.

DMIRS_26835

download now
KOORI MAIL
NOW AVAILABLE

A digital subscription to
KOORI MAIL is the perfect way
to treat yourself



Available via
Apple Newsstand, iTunes,
Google Play for Android market or
www.pocketmags.com

Latest issue & Back Issues just \$1.99 each.
Subscribe for six months or one year at a
reduced rate.
Download to your iPad, iPhone, Android device,
Mac, PC or Kindle Fire.



www.koorimail.com



NOTICE TO GRANT AMALGAMATION APPLICATIONS

NATIVE TITLE ACT 1993 (CTH) SECTION 29

The State of Western Australia HEREBY GIVES NOTICE that the Minister for Mines and Petroleum, C/- Department of Energy, Mines, Industry Regulation and Safety, 100 Plain Street, East Perth WA 6004 may grant the following amalgamation applications under the Mining Act 1978:

Exploration No.	Applicant	Amalg No	Area	Locality	Centroid	Shire
16/539	OWEN, Tristan David	731808	9.61HA	31.1km SW'ly of Ora Banda	Lat: 30° 35' S: Long: 120° 51' E	COOLGARDIE SHIRE
30/548	DYNAMIC METALS LIMITED	719007	130.86HA	54.4km NW'ly of Ora Banda	Lat: 30° 4' S: Long: 120° 36' E	MENZIES SHIRE

Nature of the act : Grant of amalgamation applications which authorises the applicant to explore for minerals.
Notification day: 2 July 2025
Native title parties: Under Section 30 of the *Native Title Act 1993 (Cth)*, persons have until 3 months after the notification day to take certain steps to become native title parties in relation to the applications. The 3 month period closes on **2 October 2025**. Any person who is, or becomes a native title party, is entitled to the negotiation and/or procedural rights provided in Part 2 Division 3 Subdivision P of the *Native Title Act 1993 (Cth)*. Enquiries in relation to filing a native title determination application to become a native title party should be directed to the Federal Court of Australia, 1 Victoria Avenue, Perth, WA 6000, telephone (08) 9268 7100.
Expedited procedure: The State of Western Australia considers that these acts are acts attracting the expedited procedure. Each amalgamation application may be granted unless, within the period of 4 months after the notification day (**i.e. 2 November 2025**), a native title party lodges an objection with the National Native Title Tribunal against the inclusion of the statement that the State considers the grant of the licence is an act attracting the expedited procedure. Enquiries in relation to lodging an objection should be directed to the National Native Title Tribunal, Level 5, 1 Victoria Avenue, Perth, or GPO Box 9973, Perth, WA 6848, telephone (08) 9425 1000.
For further information about the act (including extracts of plans showing the boundaries of the applications), contact the Department of Energy, Mines, Industry Regulation and Safety, 100 Plain Street, East Perth WA 6004, or telephone (08) 9222 3518.

DMIRS_26836



GMYPPBC
GUNGANDJI-MANDINGALBAY YIDINJI PEOPLES
PRESCRIBED BODY CORPORATE ABORIGINAL CORPORATION

NOTICE OF STAGED CONSULTATION MEETINGS TO CONSULT WITH AND SEEK CONSENT/AUTHORISATION FROM THE GUNGANDJI-MANDINGALBAY YIDINJI PEOPLE (GMY PEOPLE).
CONSENT/AUTHORISATION MEETING POSTPONED

Attention All Gungandji-Mandingalbay Yidinji People common law native title holders as described in the Native Title Determination QUD6012/2012:
Please be advised the Consent/Authorisation Meeting scheduled on 25 June 2025 **has been postponed** due to ILUA registration requirements. New meeting notices and advertisements will be circulated when the Consent/Authorisation meeting has been rescheduled. Please email any queries regarding this notice to: admin@gmyppbc.org

NOTICE OF PROPOSED GRANT OF EXPLORATION PERMIT FOR MINERALS AND RENEWAL/GRANT OF MINING CLAIM

NATIVE TITLE ACT 1993 (CTH) SECTION 29

The Queensland Minister for Natural Resources and Mines, Minister for Manufacturing, and Minister for Regional and Rural Development, PO Box 15216, City East, Queensland, 4002, hereby gives notice in accordance with section 29 of the *Native Title Act 1993 (Cth)* of the proposed grant of Exploration Permit for Minerals (EPM), grant of Mining Claim (MC), and renewal of Mining Claim (MC) shown below, subject to the provisions of the *Mineral Resources Act 1989 (Qld)*.

EPM 29054 applied for by Rachele Sarah Kinzett, over an area of 4 sub-blocks (12.65 km²), centred approximately 150 km west southwest of Winton, in the locality of Winton Shire Council.

MC 60272 applied for by Barry John Chappell, over an area of 1.71 ha, centred approximately 1 km southwest of Yowah, in the locality of Paroo Shire Council.

MC 60273 applied for by Barry John Chappell, over an area of 1.89 ha, centred approximately 1 km southwest of Yowah, in the locality of Paroo Shire Council.

MC 60290 applied for by Raimund Anthony Walzl, over an area of 0.09 ha, centred approximately 1.6 km southwest of Yowah, in the locality of Paroo Shire Council.

MC 60331 applied for by Benjamin Robert Bowen, over an area of 7.57 ha, centred approximately 74 km northwest of Cunnamulla, in the locality of Paroo Shire Council.

MC 300482 applied for by John David Wilton, over an area of 19.12 ha, centred approximately 176 km west southwest of Longreach, in the locality of Barcoo Shire Council.

MC 300514 applied for by Leonard Jessie Morris, over an area of 0.09 ha, centred approximately 100 km southwest of Winton, in the locality of Winton Shire Council.

MC 300516 applied for by Isaac Aaron Andreou, over an area of 0.20 ha, centred approximately 1 km southwest of Yowah, in the locality of Paroo Shire Council.

MC 300520 applied for by Melissa Gaffney, over an area of 20.00 ha, centred approximately 170 km southwest of Winton, in the locality of Winton Shire Council.

MC 300521 applied for by Melissa Gaffney, over an area of 20.00 ha, centred approximately 170 km southwest of Winton, in the locality of Winton Shire Council.

MC 300526 applied for by Shirley Rae Jackson, over an area of 15 ha, centred approximately 101 km south southwest of Winton, in the locality of Winton Shire Council.

Nature of Act(s): The grant of the Exploration Permit for Minerals under the *Mineral Resources Act 1989 (Qld)* authorises the holder to explore for minerals subject to the provisions of the *Mineral Resources Act 1989 (Qld)* for a term not exceeding five (5) years with the possibility of renewals for terms not exceeding five (5) years. The grant of Mining Claim 300514, 300516, 300520, 300521, 300482, and 300526 under the *Mineral Resources Act 1989 (Qld)* authorises the holder to mine and carry out associated activities subject to the *Mineral Resources Act 1989 (Qld)* for a term not exceeding ten (10) years with the possibility of renewals for terms not exceeding ten (10) years. The renewal of Mining Claim 60272, 60273, and 60290 under the *Mineral Resources Act 1989 (Qld)* authorises the holder to mine and carry out associated activities subject to the *Mineral Resources Act 1989 (Qld)* for a term not exceeding ten (10) years with the possibility of future renewals for terms not exceeding ten (10) years. The renewal of Mining Claim 60331 under the *Mineral Resources Act 1989 (Qld)* authorises the holder to mine and carry out associated activities subject to the *Mineral Resources Act 1989 (Qld)* for a term not exceeding five (5) years with the possibility of future renewals for terms not exceeding five (5) years. The grant and renewal of the Mining Claim includes the grant and renewal of access as shown.

Name and Address of person doing Act(s): It is proposed that the Exploration Permit for Minerals and Mining Claims be granted and renewed subject to the provisions of the *Mineral Resources Act 1989 (Qld)* by the Queensland Minister for Natural Resources and Mines, Minister for Manufacturing, and Minister for Regional and Rural Development, PO Box 15216, City East, Queensland, 4002.

Native Title Parties: Under the *Native Title Act 1993 (Cth)* any person who is a 'native title party' is entitled to certain rights in relation to the proposed grant and renewal of an Exploration Permit for Minerals and Mining Claim. Under section 30 of the *Native Title Act 1993 (Cth)*, persons have until three (3) months after the Notification Day to take certain steps to become native title parties in relation to this notice. Enquiries in relation to filing a native title determination application may be directed to the Federal Court, Brisbane Registry, Level 6, Harry Gibbs Commonwealth Law Courts Building, 119 North Quay, Brisbane, Queensland, 4000. Telephone: 1300 720 980 or Email: nativetitleQLD@fedcourt.gov.au. Enquiries in relation to the registration of a native title determination application may be directed to the National Native Title Tribunal, Brisbane Registry, Level 5, Harry Gibbs Commonwealth Law Courts Building, 119 North Quay, Brisbane, Queensland, 4000. Telephone: (07) 3052 4040.

Further information: May be obtained from the Department of Natural Resources and Mines, Manufacturing, and Regional and Rural Development, for Exploration Permit for Minerals Mineral Assessment Hub, Level 9, Verde Tower, 445 Flinders Street, Townsville, Queensland, 4810. Telephone: (07) 4447 9230 or Email: MineralHub@resources.qld.gov.au. For Mining Claims - Small Scale Mining Assessment Hub, 99 Hospital Road, Emerald, Queensland, 4720. Telephone: (07) 3078 3031 or Email: SSMHub@resources.qld.gov.au.

Notification Day: 16 July 2025



Notice of non-claimant applications for determination of native title in New South Wales

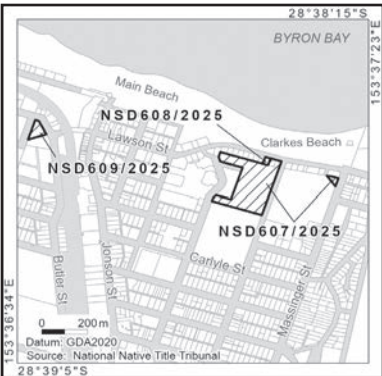
Notification day: 16 July 2025

‘Non-claimant’ applications have been made to the Federal Court of Australia (Federal Court) seeking determinations that native title does not exist in the areas described below. The Applicants have non-native title interests in these areas, which are set out in their applications and summarised below.

Under the *Native Title Act 1993* (Cth), there can be only one determination of native title for an area. Unless there are relevant native title claims, as defined in section 24FE, over the areas described below on or before **15 October 2025**, the areas may be subject to protection under section 24FA and **acts may be done which extinguish or otherwise affect native title**.

A person who claims to hold native title rights and interests in any of these areas may wish to file a native title claimant application or become a party to the non-claimant application. These may be the only opportunities to have those rights and interests taken into account in the Federal Court’s determination. Any other person may also wish to become a party.

If you want to become a party to any of these applications, you must file a Form 5 (Notice of Intention to become a Party) with the Federal Court, **on or before 15 October 2025**. Further information regarding how to file a Form 5 is available from www.fedcourt.gov.au. **After 15 October 2025**, you will need to seek leave from the Federal Court to become a party.



Applicant’s name: Tweed Byron Local Aboriginal Land Council (in each application)

Non-native title interest: The Applicant holds or is entitled to a transfer of an estate in fee simple but, pursuant to s 36(9) of the *Aboriginal Land Rights Act 1983* (NSW), subject to any native title which existed in relation to the land immediately prior to the transfer to the Applicant

Order sought by Applicant: The applicant seeks a determination that native title does not exist in the application areas (set out below for each application)

Federal Court File No: NSD607/2025

Description of area: The application covers a combined area of approx. 3.73 hectares and is located over of Lots 8, 10 and 11 in DP1306196 and Lot 13 in DP 1306781 in the town of Byron Bay

Federal Court File No: NSD608/2025

Description of area: The application area covers approx. 705 square metres and is located over Lot 9 in DP1306196 in the town of Byron Bay

Federal Court File No: NSD609/2025

Description of area: The application area covers approx. 0.31 hectares and is located over Lot 387 in DP728536 in the town of Byron Bay


Relevant LGA: Byron Shire Council

For assistance and any further information about these applications, including the description of the area, call Megan Harris on 07 3052 4981 or visit www.nntt.gov.au.



National Native Title Tribunal

For all your advertising needs



email: advertising@koorimail.com

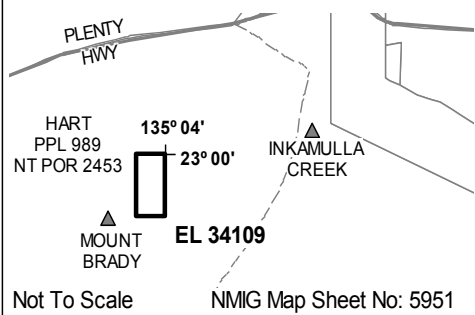
NOTICE OF PROPOSED GRANT OF EXPLORATION LICENCES

NATIVE TITLE ACT 1993 (CTH) SECTION 29

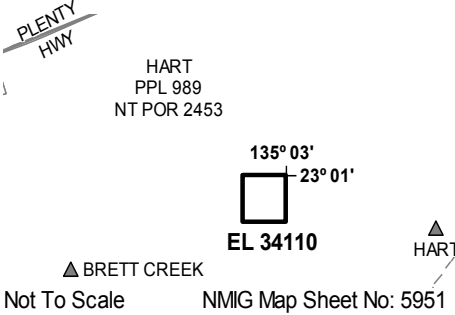
The Honourable Gerard Maley MLA, the Northern Territory Minister for Mining and Energy, C/- Department of Mining and Energy, GPO Box 4550 DARWIN NT 0801, hereby gives notice in accordance with section 29 of the *Native Title Act 1993* (Commonwealth) of his intent to do an act, namely to grant the following exploration licence applications.

Applications to which this notice applies:

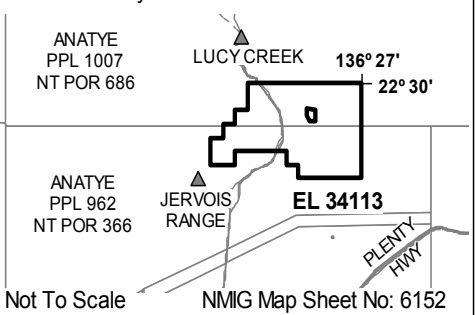
Exploration Licence 34109 sought by AUDAX HOLDINGS PTY LTD, ACN 678 403 864 over an area of 2 Blocks (7 km²) depicted below for a term of 6 years, within the QUARTZ locality.



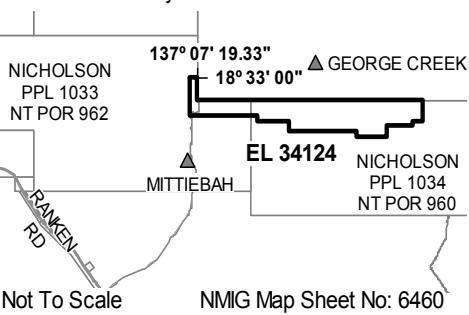
Exploration Licence 34110 sought by AUDAX HOLDINGS PTY LTD, ACN 678 403 864 over an area of 1 Block (4 km²) depicted below for a term of 6 years, within the QUARTZ locality.



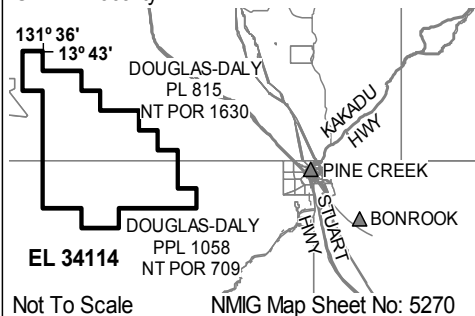
Exploration Licence 34113 sought by BAUDIN RESOURCES PTY LTD, ACN 618 455 593 over an area of 64 Blocks (202 km²) depicted below for a term of 6 years, within the JERVOIS RANGE locality.



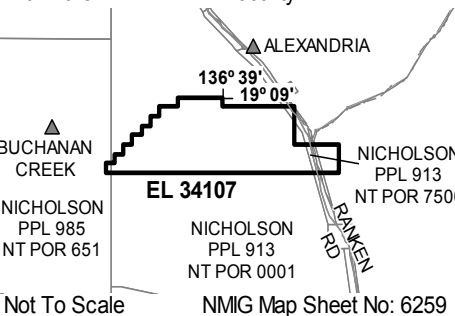
Exploration Licence 34124 sought by BAUDIN RESOURCES PTY LTD, ACN 618 455 593 over an area of 224 Blocks (685 km²) depicted below for a term of 6 years, within the CARRARA locality.



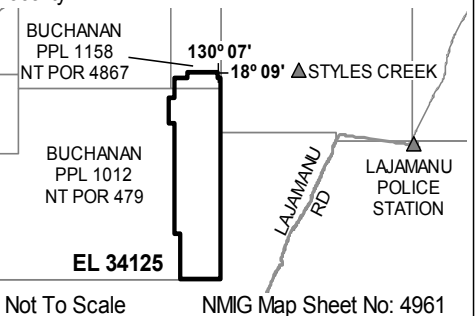
Exploration Licence 34114 sought by GEMPART (NT) PTY LTD, ACN 081 859 896 over an area of 42 Blocks (141 km²) depicted below for a term of 6 years, within the PINE CREEK locality.



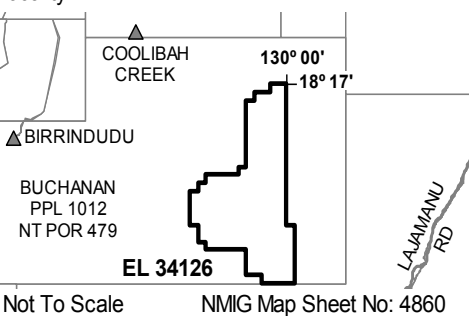
Exploration Licence 34107 sought by GEORGIOBOBBI INVESTMENTS PTY LTD, ACN 607 267 630 over an area of 146 Blocks (474 km²) depicted below for a term of 6 years, within the ALEXANDRIA locality.



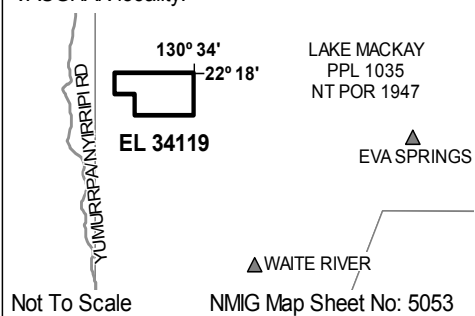
Exploration Licence 34125 sought by PURE EXPLORATION PTY LTD, ACN 669 443 636 over an area of 250 Blocks (754 km²) depicted below for a term of 6 years, within the STYLES locality.



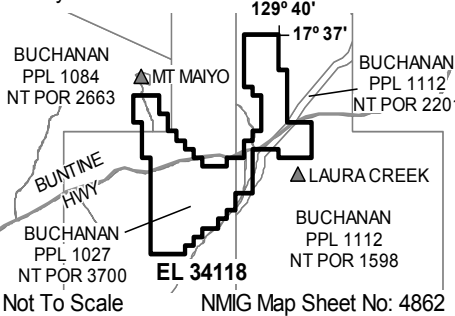
Exploration Licence 34126 sought by PURE EXPLORATION PTY LTD, ACN 669 443 636 over an area of 178 Blocks (580 km²) depicted below for a term of 6 years, within the WARE locality.



Exploration Licence 34119 sought by URO CORPORATION PTY LTD, ACN 653 927 998 over an area of 7 Blocks (23 km²) depicted below for a term of 6 years, within the VAUGHAN locality.



Exploration Licence 34118 sought by WESTAR GRAPHITE PTY LTD, ACN 676 492 658 over an area of 190 Blocks (622 km²) depicted below for a term of 6 years, within the INVERWAY locality.



Nature of act(s): The grant of an exploration licence under the *Mineral Titles Act 2010* authorises the holder to conduct activities in connection with exploration for minerals for a term not exceeding 6 years and to seek renewal(s). The term for which it is intended to grant the mineral exploration licences referred to in this notice commences from the date of grant. Further information about the act may be obtained from the Department of Mining and Energy, GPO Box 4550 Darwin NT 0801 or Centrepont Building 48-50 Smith Street Darwin NT 0800, telephone (08) 8999 5322.

Native Title Parties: Any person who is, or becomes a "native title party" within the meaning of the *Native Title Act 1993* is entitled to the negotiation and/or procedural rights provided in Part 2, Division 3, Subdivision P of the *Native Title Act 1993*. Under section 30 of the *Native Title Act 1993*, persons have until 3 months after the notification day to take certain steps to become native title parties in relation to this notice. Enquiries concerning becoming a native title party should be directed to the National Native Title Tribunal, GPO Box 9973, Brisbane QLD 4001, or telephone (07) 3307 5000.

Expedited Procedure: The Northern Territory Government considers that the acts are acts attracting the expedited procedure as defined in section 237 of the *Native Title Act 1993*. The exploration licences referred to in this notice may be granted unless an objection is made by a native title party to the statement that the act is one which attracts the expedited procedure. Such an objection must be made to the National Native Title Tribunal within 4 months of the notification day.

Notification Day: 2 July 2025