



NOTICE TO GRANT AMALGAMATION APPLICATIONS

NATIVE TITLE ACT 1993 (CTH) SECTION 29

The State of Western Australia HEREBY GIVES NOTICE that the Minister for Mines and Petroleum, C/- Department of Mines, Petroleum and Exploration, 100 Plain Street, East Perth WA 6004 may grant the following amalgamation applications under the Mining Act 1978:

| Exploration No. | Applicant                    | Amalg No | Area    | Locality                    | Centroid                          | Shire             |
|-----------------|------------------------------|----------|---------|-----------------------------|-----------------------------------|-------------------|
| 80/4976         | HORROCKS ENTERPRISES PTY LTD | 735979   | 7.75HA  | 20.3km SE'ly of Halls Creek | Lat: 18° 19' S ; Long: 127° 49' E | HALLS CREEK SHIRE |
| 80/4976         | HORROCKS ENTERPRISES PTY LTD | 735982   | 36.75HA | 20.8km SE'ly of Halls Creek | Lat: 18° 19' S ; Long: 127° 49' E | HALLS CREEK SHIRE |

**Nature of the act :** Grant of amalgamation applications which authorises the applicant to explore for minerals.

**Notification day: 13 August 2025**

**Native title parties:** Under Section 30 of the *Native Title Act 1993 (Cth)*, persons have until 3 months after the notification day to take certain steps to become native title parties in relation to the applications. The 3 month period closes on **13 November 2025**. Any person who is, or becomes a native title party, is entitled to the negotiation and/or procedural rights provided in Part 2 Division 3 Subdivision P of the *Native Title Act 1993 (Cth)*. Enquiries in relation to filing a native title determination application to become a native title party should be directed to the Federal Court of Australia, 1 Victoria Avenue, Perth, WA 6000, telephone (08) 9268 7100.

**Expedited procedure:** The State of Western Australia considers that these acts are acts attracting the expedited procedure. Each amalgamation application may be granted unless, within the period of 4 months after the notification day (**i.e. 13 December 2025**), a native title party lodges an objection with the National Native Title Tribunal against the inclusion of the statement that the State considers the grant of the licence is an act attracting the expedited procedure. Enquiries in relation to lodging an objection should be directed to the National Native Title Tribunal, Level 5, 1 Victoria Avenue, Perth, or GPO Box 9973, Perth, WA 6848, telephone (08) 9425 1000.

For further information about the act (including extracts of plans showing the boundaries of the applications), contact the Department of Mines, Petroleum and Exploration, 100 Plain Street, East Perth WA 6004, or telephone (08) 9222 3518.

DMPE\_27433

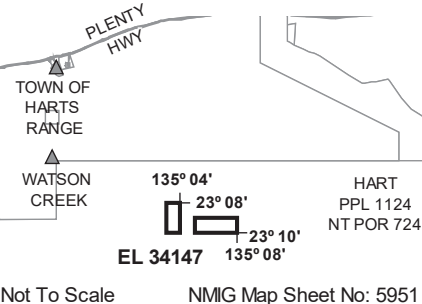
NOTICE OF PROPOSED GRANT OF EXPLORATION LICENCES

NATIVE TITLE ACT 1993 (CTH) SECTION 29

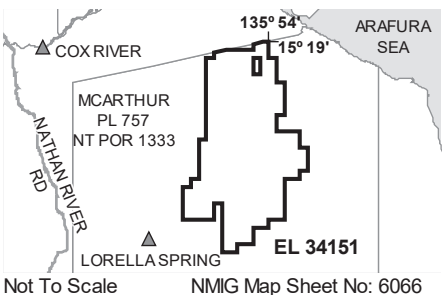
The Honourable Gerard Maley MLA, the Northern Territory Minister for Mining and Energy, C/- Department of Mining and Energy, GPO Box 4550 DARWIN NT 0801, hereby gives notice in accordance with section 29 of the *Native Title Act 1993 (Commonwealth)* of his intent to do an act, namely to grant the following exploration licence applications.

Applications to which this notice applies:

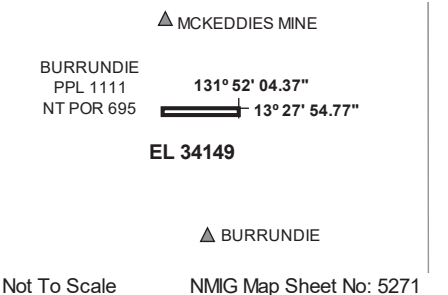
Exploration Licence 34147 sought by AUDAX HOLDINGS PTY LTD, ACN 678 403 864 over an area of 5 Blocks (16 km²) depicted below for a term of 6 years, within the QUARTZ locality.



Exploration Licence 34151 sought by BAUDIN RESOURCES PTY LTD, ACN 618 455 593 over an area of 250 Blocks (826 km²) depicted below for a term of 6 years, within the TAWALLAH RANGE locality.



Exploration Licence 34149 sought by GMG MINING (NT) PTY LTD, ACN 634 618 410 over an area of 2 Blocks (1 km²) depicted below for a term of 6 years, within the MCKINLAY RIVER locality.



**Nature of act(s):** The grant of an exploration licence under the *Mineral Titles Act 2010* authorises the holder to conduct activities in connection with exploration for minerals for a term not exceeding 6 years and to seek renewal(s). The term for which it is intended to grant the mineral exploration licences referred to in this notice commences from the date of grant. Further information about the act may be obtained from the Department of Mining and Energy, GPO Box 4550 Darwin NT 0801 or Centrepoin Building 48-50 Smith Street Darwin NT 0800, telephone (08) 8999 5322.

**Native Title Parties:** Any person who is, or becomes a "native title party" within the meaning of the *Native Title Act 1993* is entitled to the negotiation and/or procedural rights provided in Part 2, Division 3, Subdivision P of the *Native Title Act 1993*. Under section 30 of the *Native Title Act 1993*, persons have until 3 months after the notification day to take certain steps to become native title parties in relation to this notice. Enquiries concerning becoming a native title party should be directed to the National Native Title Tribunal, GPO Box 9973, Brisbane QLD 4001, or telephone (07) 3307 5000.

**Expedited Procedure:** The Northern Territory Government considers that the acts are acts attracting the expedited procedure as defined in section 237 of the *Native Title Act 1993*. The exploration licences referred to in this notice may be granted unless an objection is made by a native title party to the statement that the act is one which attracts the expedited procedure. Such an objection must be made to the National Native Title Tribunal within 4 months of the notification day.

**Notification Day:** 13 August 2025

Apply for a Community Road Safety Grant




Do you have an idea to improve road safety in your community?

The Community Road Safety Grants program provides funding to groups and organisations across NSW to deliver local projects that address specific road safety issues and promote safer road use.

Grants of up to \$5,000 and \$30,000 are available.

**Applications close Monday 15 September 2025. Eligibility and selection criteria apply.**

[transport.nsw.gov.au/road-safety-grants](https://transport.nsw.gov.au/road-safety-grants)





# Have your say on proposed changes to gas and pipeline regulations and guidelines for NSW

The NSW Government is inviting community feedback on proposed changes that will make it clearer and easier for landholders and private companies to negotiate land access for pipeline projects.

To support the legal powers under the *Pipelines Act 1967*, the NSW Government is creating new guidelines to:

- make the roles and responsibilities for seeking land access for surveys clearer so everyone understands what is involved
- provide greater clarity on what needs to be done to get agreements with landholders before compulsory acquisition can be considered by the Minister for Energy.

The NSW Government is also proposing to strengthen the requirements for operators under the *Pipelines Act 1967* and *Gas Supply Act 1996*, including penalties.

Consultation closes at 11.59 pm on Sunday 7 September 2025.

Scan the QR code to visit our website to learn more and provide your feedback.

If you have questions or need help to register for a session, contact [DCCEEWConsultation@SECNewgate.com.au](mailto:DCCEEWConsultation@SECNewgate.com.au) or call 1800 370 633.

[www.energy.nsw.gov.au/public-consultations](http://www.energy.nsw.gov.au/public-consultations)



# Notice under Section 29 of the Native Title Act 1993, Exploration Licence 6562, Exploration Licence 7194 and Exploration Licence 8817 (Act 1992)

This notice is given in accordance with the requirements of section 29 of the *Native Title Act 1993* (Commonwealth).

**Description of the nature of the act**  
Pursuant to the *Native Title (Right to Negotiate (Exclusion) – NSW Land) Determination No. 1 of 1996* (Cth), Exploration Licence 6562, Exploration Licence 7194 and Exploration Licence 8817 include a condition to the effect that the holder must not prospect on any land or waters covered by the licences in relation to which native title exists without the prior written consent of the Minister administering the *Mining Act 1992* (the 'Native Title Condition').

The Minister administering the *Mining Act 1992* intends to give consent to prospecting on land subject to native title in the licences in accordance with the *Native Title (Right to Negotiate (Inclusion) – NSW Land) Approval No. 1 of 1996* (Cth).

Should consent be granted, the licence holders may apply to renew or transfer the licences prior to them expiring (including partial renewals or partial transfers).

**Note:** If the consent is granted, it will apply to any renewal, re grant or re-making (including partial renewals or partial transfers) or extension of the term of the licences, which may be valid pursuant to section 24MD(1) of the *Native Title Act 1993* (Cth) without a further notification under section 29.

**Holder's details**  
Gum Ridge Mining Pty Ltd (ACN 108 530 650) is the holder of Exploration Licence 6562 for Group 1 minerals,  
Gold and Copper Resources Pty Limited (ACN 124 534 863) is the holder of Exploration Licence 7194 for Group 1 minerals and  
Gold and Copper Resources Pty Limited (ACN 124 534 863) is the holder of Exploration Licence 8817 for Group 1 minerals.

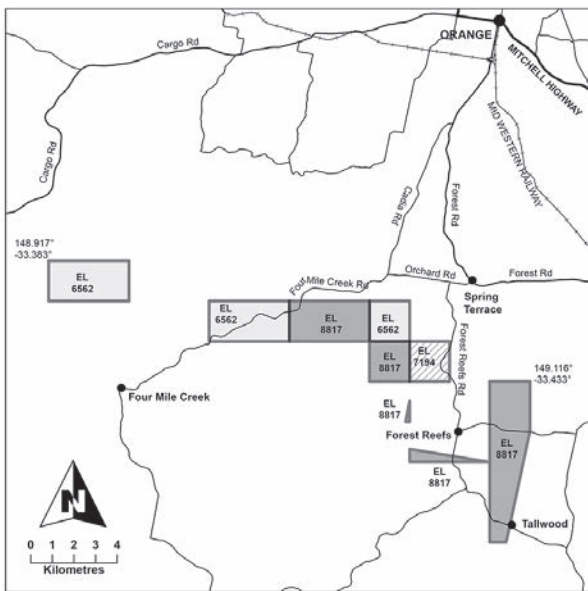
The licences contain a condition that the holder must not prospect on any land or waters on which native title exists without the prior consent of the Minister administering the *Mining Act 1992*. The licence holders have sought the Minister's consent to conduct prospecting activities in the entire area of each licence.

**Description of area that may be affected**  
The entire area of Exploration Licence 6562 which covers about 5 units and is situated approximately 16 kilometres southwest of Orange, in the State of NSW.  
The entire area of Exploration Licence 7194 which covers about 1 unit and is situated approximately 16 kilometres south of Orange, in the State of NSW.  
The entire area of Exploration Licence 8817 which covers about 11 units and is situated approximately 19 kilometres south southwest of Orange, in the State of NSW.

**Name and postal address of person by whom the act would be done**  
The Minister administering the *Mining Act 1992*, PO Box 344, Hunter Region Mail Centre, NSW 2310.

**How further information about the act and description of the area can be obtained**  
Further information may be obtained from: Assessments and Systems, NSW Resources within the Department of Primary Industries and Regional Development on (02) 4063 6600 or [titles@regional.nsw.gov.au](mailto:titles@regional.nsw.gov.au).

**Notification Day**  
For the purposes of section 29(4) of the *Native Title Act 1993* the notification day is 28 August 2025. Under section 30 of the *Native Title Act 1993* persons have until 3 months after the notification day to take certain steps to become native title parties in relation to this notice.



# Notice of a non-claimant application for determination of native title in Queensland

Notification day: 27 August 2025



A 'non-claimant' application has been made to the Federal Court of Australia (Federal Court) seeking a determination that native title does not exist in the area described below. The Applicant has a non-native title interest in the area, which is set out in their application and summarised below.

Under the *Native Title Act 1993* (Cth), there can be only one determination of native title for an area. Unless there is a relevant native title claim, as defined in section 24FE, over the area described below on or before **26 November 2025**, the area may be subject to protection under section 24FA and **acts may be done which extinguish or otherwise affect native title**.

A person who claims to hold native title rights and interests in this area may wish to file a native title claimant application or become a party to this non-claimant application. These may be the only opportunities to have those rights and interests taken into account in the Federal Court's determination. Any other person may also wish to become a party.

If you want to become a party to this application, you must file a Form 5 (Notice of Intention to become a Party) with the Federal Court, **on or before 26 November 2025**. Further information regarding how to file a Form 5 is available from [www.fedcourt.gov.au](http://www.fedcourt.gov.au). After **26 November 2025**, you will need to seek leave from the Federal Court to become a party.




**Applicant's name:** Mowburn Nominees Pty Limited (ACN 008 522 030)  
**Federal Court File No:** QUD168/2025  
**Non-native title interest:** The Applicant is the registered Lessee of Lot 3 on SP280701 (Tenure Reference TL 0/242153)  
**Order sought by Applicant:** The applicant seeks a determination that native title does not exist in relation to the land and waters described as Lot 3 on SP280701 known as Glenore South excluding any land and waters within the external boundaries of QUD29/2019 *George on behalf of the Gkuthaarn and Kukatj People v State of Queensland* as determined by the Federal Court of Australia on 29 September 2020  
**Description of area:** The application area covers about 35.5 sq km over part of Lot 3 on Survey Plan 280701 and is located approx. 90 km south of Normanton in Gulf Country  
**Relevant LGA:** Carpentaria Shire Council

For assistance and any further information about this application, including the description of the area, call Jake Ellis on 07 3052 4189 or visit [www.nntt.gov.au](http://www.nntt.gov.au).

# CITY OF NEWCASTLE Carrington Boardwalk Construction

**Contract No. 2026/022T**  
Tenders are invited and will be received up to **2pm Tuesday 2nd September 2025** for:  
**The City of Newcastle (CN) is seeking to appoint a main contractor to undertake the demolition and replacement of the Carrington Mangrove Boardwalk (North Section). The contractor will be required to work with Traditional Custodians to realise their Cultural Design on the boardwalk.**  
Documents are available electronically at <https://app.eprocure.com.au/ncc>  
Responsibility for lodgement by the deadline lies solely with the tenderer. Lodgement information is provided in the tender document. Council is not bound to accept the lowest tender or any tender submitted.  
Enquiries must be directed via the eProcure forum.  
A non-mandatory pre-tender meeting will be held on Tuesday 19th August at 10am at Hargraves St end of the Carrington Mangrove Boardwalk.







NOTICE OF PROPOSAL TO GRANT PETROLEUM SPECIAL PROSPECTING AUTHORITY

NATIVE TITLE ACT 1993 (CTH) SECTION 29

The State of Western Australia HEREBY GIVES NOTICE that the Minister for Mines and Petroleum C/- Department of Mines, Petroleum and Exploration, 100 Plain Street, East Perth WA 6004 may grant the following Petroleum Special Prospecting Authority application/s applied for under section 105 of the *Petroleum and Geothermal Energy Resources Act 1967 (WA)*.

| TITLE TYPE                    | APPLICATION NUMBER** | APPLICANT | CO-ORDINATES   | AREA         | SHIRE  |
|-------------------------------|----------------------|-----------|--|--------------|--|
| Special Prospecting Authority | STP-SPA-0110         | H2EX LTD  | NE Corner: Lat: 26°24'55.21"S ; Long: 121°5'4.94"E<br>SW Corner: Lat: 28°54'55.37"S ; Long: 119°45' 5.11"E | 28135.19 km² | LEONORA SHIRE,<br>SANDSTONE SHIRE,<br>MENZIES SHIRE,<br>WILUNA SHIRE |

**Nature of the act:** The grant of a petroleum special prospecting authority will authorise the holder to explore for petroleum and to carry on such operations and execute such works as are necessary in accordance with the conditions to which the special prospecting authority is subject too, for a term of 6 months from the date of the grant.

**Notification day: 13 August 2025**

**Native title parties:** Under section 30 of the *Native Title Act 1993 (Cth)*, persons have until three months after the notification day to take certain steps to become native title parties in relation to applications. The three month period closes on **13 November 2025**. Any person who is, or becomes a native title party, is entitled to the negotiation and/or procedural rights provided in Part 2 Division 3 Subdivision P of *Native Title Act 1993 (Cth)*. Enquiries in relation to filing a native title determination application to become a native title party should be directed to the Federal Court of Australia, 1 Victoria Avenue, Perth WA 6000, telephone (08) 9268 7100.

**Expedited procedure:** The State of Western Australia considers that these acts are acts attracting the expedited procedure. Each authority may be granted unless, within the period of 4 months after the notification day (i.e. **13 December 2025**), a native title party lodges an objection with the National Native Title Tribunal against the inclusion of the statement that the State considers the grant of the authority is an act attracting the expedited procedure. Enquiries in relation to lodging an objection should be directed to the National Native Title Tribunal, Level 5, 1 Victoria Avenue, Perth, or GPO Box 9973, Perth, WA 6848, telephone (08) 9425 1000.

For further information about the act (including extracts of plans showing the boundaries of the applications), contact the Department of Mines, Petroleum and Exploration, 100 Plain Street, East Perth WA 6004, or telephone (08) 9222 3518.

\*\* - A technical description of the boundaries of the proposed petroleum special prospecting authority area can be provided on request

DMIRS\_27435



DOING  
THE  
MOST  
GOOD



NOTICE OF PROPOSAL TO RENEW MINING LEASE

NATIVE TITLE ACT 1993 (CTH) SECTION 29

The State of Western Australia HEREBY GIVES NOTICE that the Minister for Mines and Petroleum, C/- Department of Mines, Petroleum and Exploration, 100 Plain Street, East Perth WA 6004 may renew the following mining leases under section 78(2) of the *Mining Act 1978*:

| Mining No. | Renewal of Term No. | Applicant                  | Area      | Locality                | Centroid                                  | Shire                   |
|------------|---------------------|----------------------------|-----------|-------------------------|---|-------------------------|
| M26/22     | 735709              | HOLCIM (AUSTRALIA) PTY LTD | 22.85 Ha. | 11km S'ly of Kalgoorlie | Lat: 30° 50' 35" S ; Long: 121° 25' 50" E | KALGOORLIE-BOULDER CITY |

**Nature of the act:** The renewal of mining lease, which authorises the applicant to mine for minerals for a term of 21 years.

**Notification day: 13 August 2025**

**Native title parties:** Under section 30 of the *Native Title Act 1993 (Cth)*, persons have until 3 months after the notification day to take certain steps to become native title parties in relation to the notice. The 3 month period closes on **13 November 2025**. Any person who is, or becomes a native title party, is entitled to the negotiation and/or procedural rights provided in Part 2 Division 3 Subdivision P of *Native Title Act 1993 (Cth)*. Enquiries in relation to filing a native title determination application to become a native title party should be directed to the Federal Court of Australia, 1 Victoria Avenue, Perth WA 6000, telephone (08) 9268 7100. The mining lease may be renewed if, by the end of the period of 4 months after the notification day (**i.e. 13 December 2025**), there is no native title party under section 30 of the *Native Title Act 1993 (Cth)* in relation to the area of the application for renewal.

For further information about the act (including extracts of plans showing the boundaries of the application for renewal), contact the Department of Mines, Petroleum and Exploration, 100 Plain Street, East Perth WA 6004, or telephone (08) 9222 3518.

DMIRS 27434



NOTICE TO GRANT MINING TENEMENTS

NATIVE TITLE ACT 1993 (CTH) SECTION 29

The State of Western Australia HEREBY GIVES NOTICE that the Minister for Mines and Petroleum, C/- Department of Mines, Petroleum and Exploration, 100 Plain Street, East Perth WA 6004 may grant the following tenement applications under the *Mining Act 1978*:

| Tenement Type       | No.       | Applicant   | Area*    | Locality                    | Centroid                          | Shire                                     |
|---------------------|-----------|---|----------|-----------------------------|-----------------------------------|---|
| Exploration Licence | 15/2099   | BLOKE RESOURCES PTY LTD                                     | 4BL      | 32.1km NW'ly of Coolgardie  | Lat: 30° 44' S ; Long: 120° 55' E | COOLGARDIE SHIRE                          |
| Exploration Licence | 15/2124   | DALLA-COSTA<br>Melville Raymond                             | 2BL      | 14.7km W'ly of Kalgoorlie   | Lat: 30° 45' S ; Long: 121° 19' E | COOLGARDIE SHIRE, KALGOORLIE-BOULDER CITY |
| Exploration Licence | 45/7098   | GIULIA EXPLORATION PTY LTD                                  | 17BL     | 77.9km SW'ly of Marble Bar  | Lat: 21° 29' S ; Long: 119° 4' E  | EAST PILBARA SHIRE, PORT HEDLAND TOWN     |
| Exploration Licence | 47/4648   | DE GREY MINING LTD  | 8BL      | 21km S'ly of Whim Creek     | Lat: 21° 1' S ; Long: 117° 53' E  | KARRATHA CITY                             |
| Exploration Licence | 52/4415   | CATALYST (PLUTONIC) PTY LTD                                 | 31BL     | 74km E'ly of Peak Hill      | Lat: 25° 25' S ; Long: 119° 25' E | MEEKATHARRA SHIRE                         |
| Exploration Licence | 77/3152   | METALSGROVE MINING LTD                                      | 23BL     | 83.5km E'ly of Hyden        | Lat: 32° 25' S ; Long: 119° 47' E | KONDININ SHIRE                            |
| Exploration Licence | 80/6047   | TECHGEN METALS LTD  | 21BL     | 50.6km E'ly of Halls Creek  | Lat: 18° 6' S ; Long: 128° 7' E   | HALLS CREEK SHIRE                         |
| Exploration Licence | 80/6084   | TECHGEN METALS LTD  | 36BL     | 43.5km E'ly of Halls Creek  | Lat: 18° 4' S ; Long: 128° 2' E   | HALLS CREEK SHIRE                         |
| Prospecting Licence | 15/6985-S | PELOW, Adyn Fletcher  | 9.86HA   | 17.7km NW'ly of Coolgardie  | Lat: 30° 48' S ; Long: 121° 5' E  | COOLGARDIE SHIRE                          |
| Prospecting Licence | 16/3538   | MURTAGH, Jason Lee  | 196.83HA | 12.1km S'ly of Ora Banda    | Lat: 30° 28' S ; Long: 121° 4' E  | COOLGARDIE SHIRE, KALGOORLIE-BOULDER CITY |
| Prospecting Licence | 24/5750   | ZULEIKA GOLD LIMITED  | 199.75HA | 14.6km SW'ly of Ora Banda   | Lat: 30° 25' S ; Long: 120° 55' E | KALGOORLIE-BOULDER CITY                   |
| Prospecting Licence | 24/5842   | SPARGOVILLE MINERALS PTY LTD                                | 156.98HA | 15.3km NW'ly of Broad Arrow | Lat: 30° 19' S ; Long: 121° 15' E | KALGOORLIE-BOULDER CITY                   |
| Prospecting Licence | 24/5882   | NUSKE, Geoffrey Bryon<br>MAC, Vo Dinh<br>ROSMALEN, Ben Karl | 196.99HA | 6.6km SW'ly of Ora Banda    | Lat: 30° 24' S ; Long: 121° 1' E  | KALGOORLIE-BOULDER CITY                   |
| Prospecting Licence | 24/5883   | NUSKE, Geoffrey Bryon<br>MAC, Vo Dinh<br>ROSMALEN, Ben Karl | 198.76HA | 6.6km SW'ly of Ora Banda    | Lat: 30° 24' S ; Long: 121° 0' E  | KALGOORLIE-BOULDER CITY                   |
| Prospecting Licence | 26/4837   | BELRES PTY LTD<br>FLEMING, Sean David                       | 191.43HA | 8.7km S'ly of Kalgoorlie    | Lat: 30° 49' S ; Long: 121° 27' E | KALGOORLIE-BOULDER CITY                   |
| Prospecting Licence | 26/4843   | SELF, Paul  | 28.67HA  | 28.2km NE'ly of Kambalda    | Lat: 31° 2' S ; Long: 121° 54' E  | KALGOORLIE-BOULDER CITY                   |
| Prospecting Licence | 38/4602-S | SALEMAN, Matthew Scot                                       | 9.87HA   | 37.2km N'ly of Laverton     | Lat: 28° 17' S ; Long: 122° 27' E | LAVERTON SHIRE                            |
| Prospecting Licence | 53/1742   | WAY, Jarvis Glen  | 93.44HA  | 94km SW'ly of Wiluna        | Lat: 26° 59' S ; Long: 119° 23' E | WILUNA SHIRE                              |

**Nature of the act:** Grant of prospecting licences which authorises the applicant to prospect for minerals for a term of 4 years from date of grant. Grant of Special Prospecting Licences, which authorises the applicant to prospect for minerals for a term up to 4 years from the date of grant. Grant of exploration licences, which authorises the applicant to explore for minerals for a term of 5 years from the date of grant.

**Notification day: 13 August 2025**

**Native title parties:** Under section 30 of the *Native Title Act 1993 (Cth)*, persons have until 3 months after the notification day to take certain steps to become native title parties in relation to applications. The 3 month period closes on **13 November 2025**. Any person who is, or becomes a native title party, is entitled to the negotiation and/or procedural rights provided in Part 2 Division 3 Subdivision P of *Native Title Act 1993 (Cth)*. Enquiries in relation to filing a native title determination application to become a native title party should be directed to the Federal Court of Australia, 1 Victoria Avenue, Perth WA 6000, telephone (08) 9268 7100.

**Expedited procedure:** The State of Western Australia considers that these acts are acts attracting the expedited procedure. Each licence may be granted unless, within the period of 4 months after the notification day (**i.e.13 December 2025**), a native title party lodges an objection with the National Native Title Tribunal against the inclusion of the statement that the State considers the grant of the licence is an act attracting the expedited procedure. Enquiries in relation to lodging an objection should be directed to the National Native Title Tribunal, Level 5, 1 Victoria Avenue, Perth, or GPO Box 9973, Perth, WA 6848, telephone (08) 9425 1000.

For further information about the act (including extracts of plans showing the boundaries of the applications), contact the Department of Mines, Petroleum and Exploration, 100 Plain Street, East Perth WA 6004, or telephone (08) 9222 3518.

\* - 1 Graticular Block = 2.8 km2

DMPE\_27431

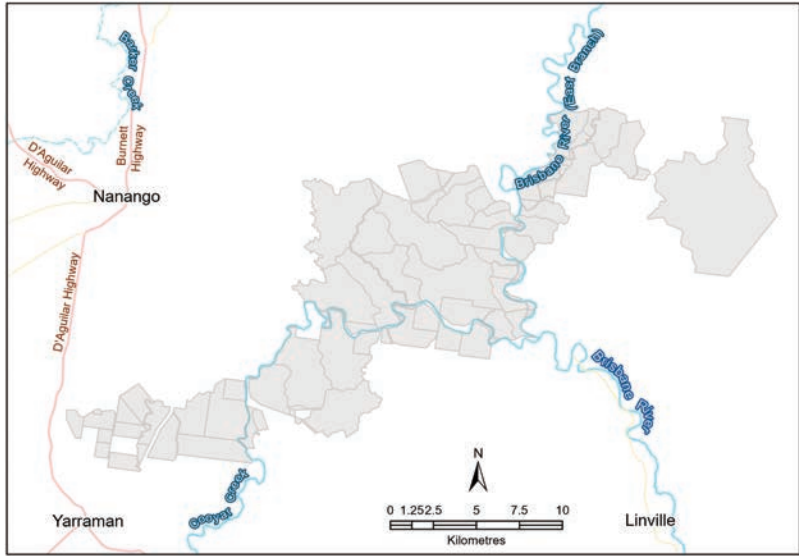


PUBLIC NOTICE (PROPOSED PLAN)  
CULTURAL HERITAGE MANAGEMENT PLAN  
Aboriginal Cultural Heritage Act 2003 (Qld)  
Section 96

|                     |   |
|---------------------|---|
| Develop a CHMP      | The Sponsor intends to develop a Cultural Heritage Management Plan (CHMP) for the Project pursuant to Part 7 of the <i>Aboriginal Cultural Heritage Act 2003</i> (Qld) (ACHA)   |
| Project             | Borumba Pumped Hydro Project – Transmission Connections   |
| Sponsor             | Queensland Electricity Transmission Corporation Limited   |
| Contact             | c/- Gavin Scott, Norton Rose Fulbright<br>Telephone: +61 7 3414 2888<br>Email: gavin.scott@nortonrosefulbright.com  |
| Address for service | Attention: Gavin Scott<br>Norton Rose Fulbright<br>Level 21, 111 Eagle Street<br>Brisbane QLD 4000  |
| Notice Day          | 15 August 2025  |
| Plan Area           | The CHMP will operate over the areas depicted on the enclosed map, which includes the following land parcels and easements:<br><div><div><div>• 1/SP299259</div><div>• 69/CSH715</div><div>• 2/RP105114</div><div>• 65/CSH715</div><div>• 75/CSH715</div><div>• 42/CA311494</div><div>• 66/CSH715</div><div>• 64/CSH715</div><div>• 1/CA31120</div><div>• 46/SP103180</div><div>• 39/CA311303</div><div>• 37/CA311342</div><div>• 40/CA311364</div><div>• R/AP4863</div><div>• A/AP4862</div><div>• 500/CSH1507</div><div>• 291/CSH346</div><div>• 444/CSH757</div><div>• K/AP4857</div><div>• L/AP4858</div><div>• 93/CSH720</div><div>• 94/SP187952</div><div>• 116/CSH1519</div><div>• 50/CSH84</div></div><div><div>• N/AP4860</div><div>• 438/CA311343</div><div>• 51/CSH1785</div><div>• 54/CA311300</div><div>• 52/CA311299</div><div>• 9/CA31541</div><div>• 56/CSH1868</div><div>• 91/CSH1837</div><div>• 71/RP859446</div><div>• 1/RL8830</div><div>• 2/SP299259</div><div>• A/SP299259</div><div>• B/SP299259</div><div>• 30/CSH776</div><div>• 22/CSH783</div><div>• 2/RP896531</div><div>• 1/RP896531</div><div>• 12/CSH1822</div><div>• 2/RP896538</div><div>• 68/CSH715</div><div>• 292/CSH346</div><div>• A/RP168639</div><div>• 556/CA311346</div><div>• P/AP4861</div></div><div><div>• 52/CSH647</div><div>• M/AP4859</div><div>• 57/CA311291</div><div>• 224/CA311292</div><div>• 37/AP6115</div><div>• 344/AP23882</div><div>• 316/FTY1545</div><div>• A/AP4695</div><div>• 77/CSH711</div><div>• 51/CSH1596</div><div>• 67/CSH715</div><div>• 72/CSH715</div><div>• 71/CSH715</div><div>• 73/CSH711</div><div>• 65/CA31901</div><div>• 66/CA31901</div><div>• 1/RP896538</div><div>• 67/CSH1711</div><div>• 7/RP49614</div><div>• 9/RP49614</div><div>• 13/RP49614</div><div>• 62/CSH715</div><div>• 70/CSH715</div><div>• 47/CSH1576</div></div></div> |

**Local Authority** South Burnett Regional Council, Somerset Regional Council  
**Location** Area is proximate to Nanango (approximately 13km South-East), Yarraman (approximately 12km North-East), and Linville (approximately 20km North-West) as the closest towns, which are shown on the map below.

If an Aboriginal Party for the Plan Area wishes to take part in developing the CHMP, written notice must be given to the Sponsor by **15 September 2025** (30 days after Notice Day). The Sponsor may elect not to endorse any Aboriginal Party if it is not advised in writing of an intention to take part in the development of the CHMP within the required time.



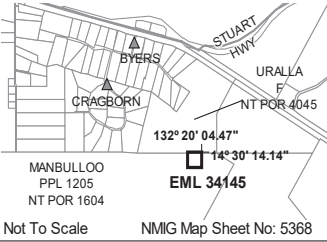
NOTICE OF PROPOSED GRANT OF AN  
EXTRACTIVE MINERAL LEASE

NATIVE TITLE ACT 1993 (CTH) SECTION 29

The Honourable Gerard Maley MLA, the Northern Territory Minister for Mining and Energy, C/- Department of Mining and Energy, GPO Box 4550 DARWIN NT 0801, hereby gives notice in accordance with section 29 of the *Native Title Act 1993* (Commonwealth) of her intent to do an act(s) namely to grant the following extractive mineral lease application.

The application to which this notice applies:

Extractive Mineral Lease 34145 sought by ADBRI CONCRETE AND QUARRIES NT PTY LTD, ACN 096 310 824 over an area of 10 Hectares depicted below for a term of 10 years, within the MANBULLOO locality.



the notification day to take certain steps to become native title parties in relation to this notice. Enquiries concerning becoming a native title party should be directed to the National Native Title Tribunal, GPO Box 9973, Brisbane QLD 4001, or telephone (07) 3307 5000.

Notification Day: 13 August 2025

**Nature of act(s):** The grant of an extractive mineral lease under the *Mineral Titles Act 2010* authorises the holder to extract or remove (whether by quarrying or other means) from, on or below the natural surface of the land, extractive mineral(s) for a term not exceeding 10 years and to seek renewal(s). The term for which it is intended to grant the extractive mineral lease/s referred to in this notice commences from the date of grant. Further information about the act may be obtained from the Department of Mining and Energy, GPO Box 4550, Darwin NT 0801 or Centrepoint Building 48-50 Smith Street Darwin NT 0800, telephone (08) 8999 5213.

**Native Title Parties:** Any person who is, or becomes a "native title party" within the meaning of the *Native Title Act 1993* is entitled to the negotiation and/or procedural rights provided in Part 2, Division 3, Subdivision P of the *Native Title Act 1993*. Under section 30 of the *Native Title Act 1993*, persons have until 3 months after



Central Darling Shire Council Local Government election  
Saturday, 20 September 2025

Nominating as a candidate

Candidates are invited to nominate for the Central Darling Shire Council Local Government election.

A person must be enrolled in the Central Darling Council local government area by 6pm on Monday, 11 August 2025 to nominate as a candidate.

A person may be proposed for nomination by either a registered political party or by at least two electors enrolled in the ward the candidate is contesting, and who were enrolled in that ward no later than 6pm on Monday, 11 August 2025.

Nomination forms are available on the NSW Electoral Commission website. Candidates must also complete a candidate information sheet and statistical information sheet.

Nominations open on Monday, 11 August 2025 and close at 12 noon on Wednesday, 20 August 2025.

Nomination forms and the nomination deposit must be lodged by 12 noon on Wednesday, 20 August 2025. Late nominations or deposits cannot be accepted.

Nomination forms and the nomination deposit may be lodged in person at either:

- Returning Officer's Office, 35 Reid Street Wilcannia NSW 2836
- Menindee Council Office, 51 Yartla Steet Menindee NSW 2879
- Ivanhoe Council Office, 32 Columbus Street Ivanhoe NSW 2878

Nomination deposits must be paid in person by cash or by bank, building society or credit union cheque.

Nomination forms may also be sent by email to [candidates@elections.nsw.gov.au](mailto:candidates@elections.nsw.gov.au) but a nomination cannot be accepted until the nomination deposit is paid in person prior to the close of nominations at 12 noon on Wednesday, 20 August 2025.

Candidate information sheets

Each candidate must lodge a candidate information sheet, which is included in the nomination form. The candidate information sheet is in the form of a statutory declaration, so it must be signed and witnessed by an authorised witness for the nomination to be valid. Only certain people are authorised to witness a NSW statutory declaration. We recommend either a:

- Justice of the peace (a list of Justices of the peace can be found on the JP Public Register)
- Public notary
- Lawyer (with a current practising certificate).

The content of each candidate information sheet will be published on the NSW Electoral Commission website and made available for inspection at the Returning Officer's Office, the pre-poll (early voting) venue and all polling places.

Nomination of candidates and ballot paper draw

The Returning Officer will officially nominate the candidates whose nomination papers have been validly lodged and conduct the ballot paper draw at 10am on Thursday, 21 August 2025 at the Returning Officer's Office. The draw determines the order in which candidate names appear on the ballot paper.

Uncontested election

Should only one candidate be nominated for a ward, the election of that ward will be uncontested. If this occurs, a declaration of uncontested election for the ward will be made on Thursday, 21 August 2025 and will be published on the NSW Electoral Commission website.

Methods of voting

If any ward is contested the election will be held on Saturday, 20 September 2025 and will be conducted by attendance (that is, in-person) voting and postal voting.

Postal voting applications will open at 9am on Tuesday, 12 August 2025 and close at 5pm on Monday, 15 September 2025.

Postal votes and certificates must be completed by 6pm on the election day, Saturday, 20 September 2025 and received by the NSW Electoral Commission no later than 6pm on Friday, 10 October 2025.

Telephone assisted voting will be available for electors who are blind or have low vision. The telephone assisted voting service will be available from 9 am Monday, 15 September to 6 pm Friday, 19 September 2025.

The locations and times for pre-poll voting (attendance voting prior to election day) are published on our website.

Further information

- Visit [elections.nsw.gov.au](https://elections.nsw.gov.au)
- Email the candidate helpdesk at [candidates@elections.nsw.gov.au](mailto:candidates@elections.nsw.gov.au)
- Call the candidate helpdesk on 1300 022 011.
- If you are deaf, hard of hearing and/or have a speech impairment, please contact us through the National Relay Service (NRS). Choose your access option and ask for 1300 135 736.
- If you need an interpreter, please call TIS National on 131 450 and ask them to call the NSW Electoral Commission on 1300 135 736.

Rachel McCallum, Electoral Commissioner

Aboriginal Cultural Heritage Assessment  
– Invitation to Register Interest

Extent Heritage, on behalf of Brewarrina Shire Council and Projence (Contact details: Steve Young, [stevey@projence.com.au](mailto:stevey@projence.com.au)), is undertaking an Aboriginal Cultural Heritage Assessment Report for proposed upgrades at Four Mile Reserve, Brewarrina.

Aboriginal people and organisations, who may hold relevant cultural knowledge for determining the significance of Aboriginal cultural heritage, objects and places in the area and who wish to be involved in the community consultation process are invited to register an interest.

The purpose of the consultation is to assist in the preparation of an Aboriginal Heritage Impact Permit (AHIP) application, if required, and to assist the Secretary of the Department of Climate Change, Energy, the Environment and Water in their consideration and determination of the application.

**To register an interest**, please contact Sarah Janson ([consultation@extent.com.au](mailto:consultation@extent.com.au) or by post to 3/73 Union Street, Pyrmont NSW 2009) **by 27 August 2025**.

**Please note**, we are required to provide your details to Heritage NSW and the relevant Local Aboriginal Land Council, unless you specify you do not want your details released.

**Please call (02) 9555 4000 for enquires.**





Australian Government  
Australian Heritage Council

## Australian Heritage Council – Expressions of Interest invited to fill vacancies

The Minister for the Environment and Water is seeking to appoint 2 members to the Australian Heritage Council (the Council) to fill anticipated vacancies.

The Council plays an important role in the Australian Government’s national system for recognising and protecting Indigenous, natural, and historic heritage. The Council provides independent advice on the assessment, listing, protection and promotion of National and Commonwealth Heritage places.

Candidates must have substantial experience or expertise concerning natural heritage, be highly collaborative and have significant standing in their relevant fields.

Appointments are part-time. Remuneration for members of the Council is determined by the Remuneration Tribunal and the current annual salary is \$39,580 p.a.

### To Apply:

Submit an application via the Department of Climate Change, Energy, the Environment and Water recruitment system, [dcceew.gov.au/about/jobs/apply](https://dcceew.gov.au/about/jobs/apply), by **11:30 pm AEST Sunday 31 August 2025**.

For further information, email [AHC.Secretariat@dcceew.gov.au](mailto:AHC.Secretariat@dcceew.gov.au)

1320NS\_5663



Aboriginal Health Council  
of South Australia Ltd.

The Aboriginal Health Council of South Australia Ltd (AHCSA) honours the life and legacy of



**Mr. Leslie ‘Les’ Kropinyeri**

a proud Aboriginal leader, tireless advocate, and cherished member of our community.

Les devoted decades to improving the health and wellbeing of Aboriginal people, serving with strength, wisdom and heart. From his role as CEO and Chairperson at Port Lincoln Aboriginal Health Service to his longstanding service on the AHCSA Board, including as Chairperson and Treasurer, Les’s impact was deep and enduring.

In 2018, AHCSA proudly awarded Les with our Honorary Life Membership, a recognition of his lifetime of service, leadership, and commitment to Aboriginal health.

***We extend our deepest condolences to Les’s family, friends, and the communities he served so passionately.***



## NOTICE TO GRANT MINING TENEMENTS NATIVE TITLE ACT 1993 (CTH) SECTION 29

The State of Western Australia HEREBY GIVES NOTICE that the Minister for Mines and Petroleum, C/- Department of Mines, Petroleum and Exploration, 100 Plain Street, East Perth WA 6004 may grant the following tenement applications under the *Mining Act 1978*:

| Tenement Type | No.     | Applicant                      | Area    | Locality                  | Centroid                          | Shire            |
|---------------|---------|--------------------------------|---------|---------------------------|-----------------------------------|------------------|
| Mining Lease  | 15/1924 | OPHIR MINING RESOURCES PTY LTD | 88.95HA | 24.9km SW'ly of Kambalda  | Lat: 31° 18' S ; Long: 121° 26' E | COOLGARDIE SHIRE |
| Mining Lease  | 16/599  | HAYES MINING PTY LTD           | 7.68HA  | 32.4km N'ly of Coolgardie | Lat: 30° 40' S ; Long: 121° 3' E  | COOLGARDIE SHIRE |
| Mining Lease  | 39/1174 | SELGA, Mark                    | 99.32HA | 51.3km E'ly of Leonora    | Lat: 28° 44' S ; Long: 121° 49' E | LEONORA SHIRE    |

**Nature of the act:** Grant of mining leases, which authorises the applicant to mine for minerals for a term of 21 years from notification of grant and a right of renewal for 21 years.

**Notification day:** 13 August 2025

**Native title parties:** Under section 30 of the *Native Title Act 1993 (Cth)*, persons have until 3 months after the notification day to take certain steps to become native title parties in relation to applications. The 3 month period closes on **13 November 2025**. Any person who is, or becomes a native title party, is entitled to the negotiation and/or procedural rights provided in Part 2 Division 3 Subdivision P of *Native Title Act 1993 (Cth)*. Enquiries in relation to filing a native title determination application to become a native title party should be directed to the Federal Court of Australia, 1 Victoria Avenue, Perth WA 6000, telephone (08) 9268 7100. The mining tenements may be granted if, by the end of the period of 4 months after the notification day (**i.e. 13 December 2025**), there is no native title party under section 30 of the *Native Title Act 1993 (Cth)* in relation to the area of the mining tenements.

For further information about the act (including extracts of plans showing the boundaries of the applications), contact the Department of Mines, Petroleum and Exploration, 100 Plain Street, East Perth WA 6004, or telephone (08) 9222 3518.

DMIRS 27432

## NOTICE OF PROPOSED GRANT OF REPLACEMENT PETROLEUM LEASE

### NATIVE TITLE ACT 1993 (CTH) SECTION 29

The Queensland Minister for Natural Resources and Mines, Minister for Manufacturing and Minister for Regional and Rural Development PO Box 15216, City East, Queensland, 4002, hereby gives notice in accordance with section 29 of the *Native Title Act 1993 (Cth)* of the proposed grant of a replacement Petroleum Lease (PL) shown below, subject to the provision of the *Petroleum and Gas (Production and Safety) Act 2004 (Qld)*.

**Nature of Act(s):** The grant of a replacement Petroleum Leases under section 908 of the *Petroleum and Gas (Production and Safety) Act 2004 (Qld)*, to replace an existing lease originally granted under the *Petroleum Act 1923 (Qld)*. The replacement Petroleum Leases authorises the holder explore for, develop and produce commercial quantities of petroleum for a maximum term not exceeding twenty (20) years with the possibility of renewals for terms not exceeding twenty (20) years.

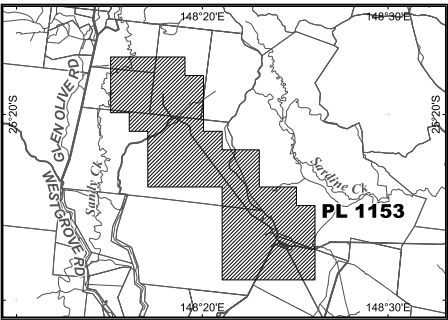
**Name and Address of person doing Act(s):** It is proposed that the replacement Petroleum Lease be granted subject to the provisions of the *Petroleum and Gas (Production and Safety) Act 2004 (Qld)* by the Queensland Minister for Natural Resources and Mines, Minister for Manufacturing and Minister for Regional and Rural Development, PO Box 15216, City East, Queensland, 4002.

**Native Title Parties:** Under the *Native Title Act 1993 (Cth)* any person who is a “native title party” is entitled to certain rights in relation to the proposed grant of replacement Petroleum Leases. Under section 30 of the *Native Title Act 1993 (Cth)*, persons have until three (3) months after the Notification Day to take certain steps to become native title parties in relation to this notice. Enquiries in relation to filing a native title determination application may be directed to the Federal Court, Brisbane Registry, Level 6, Harry Gibbs Commonwealth Law Courts Building, 119 North Quay, Brisbane, Queensland, 4000. Telephone: 1300 720 980 or Email: [nativetitleQLD@fedcourt.gov.au](mailto:nativetitleQLD@fedcourt.gov.au). Enquiries in relation to the registration of a native title determination application may be directed to the National Native Title Tribunal, Brisbane Registry, Level 5, Harry Gibbs Commonwealth Law Courts Building, 119 North Quay, Brisbane, Queensland, 4000. Telephone: (07) 3052 4040.

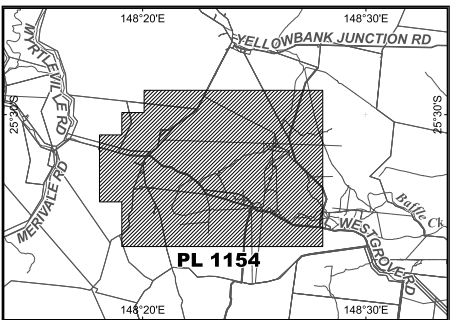
**Further information:** May be obtained from the Department of Natural Resources and Mines, Manufacturing and Regional and Rural Development, Level 4, 1 William Street, Brisbane, Queensland, 4000. Telephone: (07) 3199 8119 or Email: [petroleumhub@resources.qld.gov.au](mailto:petroleumhub@resources.qld.gov.au).

**Notification Day:** 27 August 2025

PL 1153 applied for by Australia Pacific LNG Pty Limited ACN: 001 646 331 and Denison Gas (Queensland) Pty Ltd ACN: 616 105 643, over an area of 58 Sub-blocks (approx. 179.61 km<sup>2</sup>), centred approximately 53 km North-West of Injune, in the locality of Maranoa Regional Council.



PL 1154 applied for by Australia Pacific LNG Pty Limited ACN: 001 646 331 and Denison Gas (Queensland) Pty Ltd ACN: 616 105 643, over an area of 65 Sub-blocks (approx. 201.03 km<sup>2</sup>) centred approximately 36 km North-West of Injune, in the locality of Maranoa Regional Council.



M18069



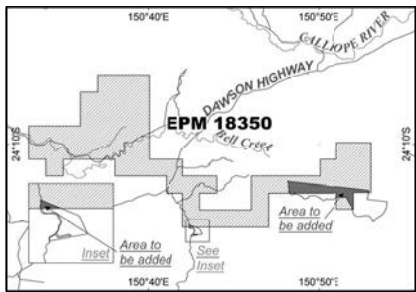
Queensland  
Government

# NOTICE OF PROPOSED ADDITION OF EXCLUDED LAND INTO AN EXPLORATION PERMIT FOR MINERALS AND PROPOSED GRANT OF EXPLORATION PERMIT FOR COAL AND EXPLORATION PERMIT FOR MINERALS

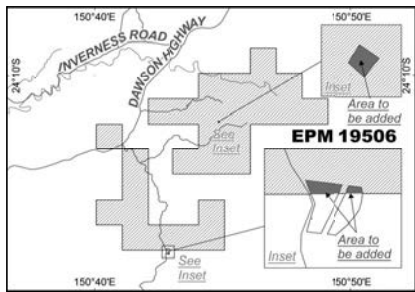
## NATIVE TITLE ACT 1993 (CTH) SECTION 29

The Queensland Minister for Natural Resources and Mines, Minister for Manufacturing and Minister for Regional and Rural Development, PO Box 15216, City East, Queensland, 4002, hereby gives notice in accordance with section 29 of the *Native Title Act 1993* (Cth) of the proposed addition of excluded land under section 176A of the *Mineral Resources Act 1989* (Qld) (Excluded Land) into Exploration Permit for Minerals (EPM) shown below and proposed grant of Exploration Permit for Coal (EPC) and Exploration Permit for Minerals (EPM) shown below, subject to the provisions of the *Mineral Resources Act 1989* (Qld).

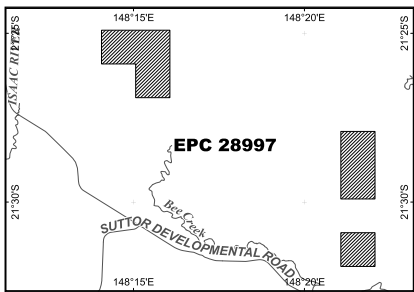
Proposed addition of Excluded Land into EPM 18350 applied for by Signature Gold Pty Ltd, ACN 142 902 985, over an area of 53 sub-blocks (166 km<sup>2</sup>), centred approximately 32 km North-Northeast of Biloela, in the locality of the Banana Shire Council and Gladstone Regional Council.



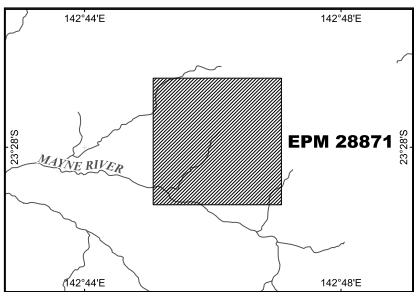
Proposed addition of Excluded Land into EPM 19506 applied for by Signature Gold Pty Ltd, ACN 142 902 985, over an area of 27 sub-blocks (84 km<sup>2</sup>), non-contiguous over two areas, centred approximately 30 km Northeast of Biloela, in the locality of the Banana Shire Council and Gladstone Regional Council.



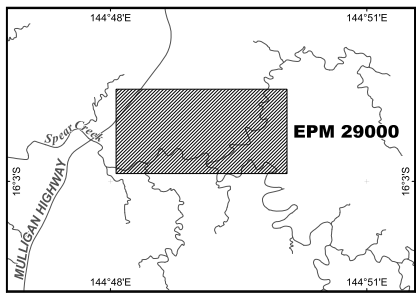
EPC 28997 applied for by Hail Creek Coal Holdings Pty Limited, ACN 625 050 722, Marubeni Resources Development Pty Ltd, ACN 009 932 236 and Sumisho Coal Development Queensland Pty Ltd, ACN 082 435 149, over an area of 6 sub-blocks (22 km<sup>2</sup>), non-contiguous over three areas, centred approximately 24 km Southeast of Glenden, in the locality of the Isaac Regional Council.



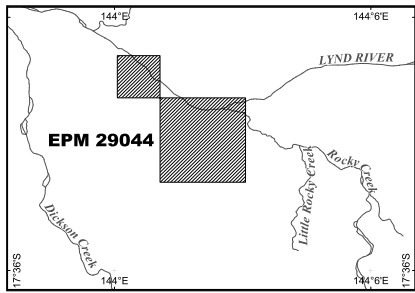
EPM 28871 applied for by Elizabeth Hay Walker, over an area of 4 sub-blocks (13 km<sup>2</sup>), centred approximately 125 km South-Southwest of Winton, in the locality of the Winton Shire Council.



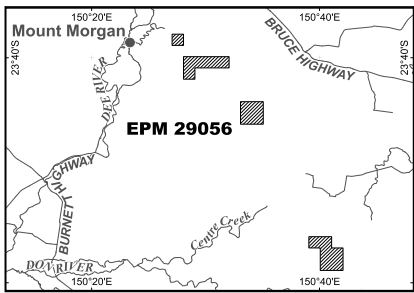
EPM 29000 applied for by Edmund Henry Jennings, over an area of 2 sub-blocks (7 km<sup>2</sup>), centred approximately 20 km South-Southwest of Lakeland, in the locality of the Cook Shire Council.



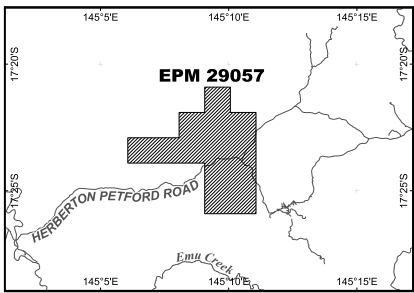
EPM 29044 applied for by Tate Operations Pty Ltd, ACN 143 929 579, over an area of 5 sub-blocks (16 km<sup>2</sup>), centred approximately 68 km Southwest of Chillagoe, in the locality of the Mareeba Shire Council.



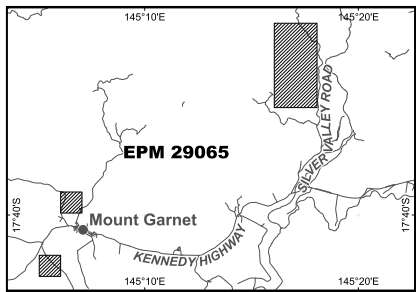
EPM 29056 applied for by PTR Resources Pty Ltd, ACN 153 851 702, over an area of 16 sub-blocks (50 km<sup>2</sup>), non-contiguous over four areas, centred approximately 36 km South of Rockhampton, in the locality of the Banana Shire Council, Gladstone Regional Council and Rockhampton Regional Council.



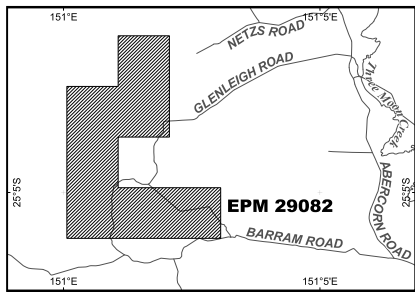
EPM 29057 applied for by Itani Resources Limited, ACN 649 345 308, over an area of 13 sub-blocks (42 km<sup>2</sup>), centred approximately 25 km West of Herberton, in the locality of the Mareeba Shire Council.



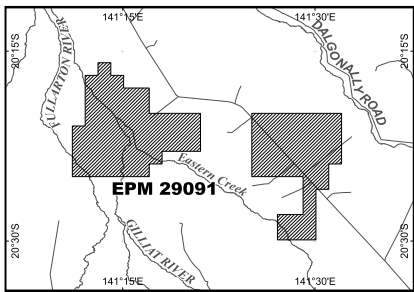
EPM 29065 applied for by Huntore Austin Pty Ltd, ACN 676 024 365, over an area of 10 sub-blocks (33 km<sup>2</sup>), non-contiguous over three areas, centred approximately 12 km Northeast of Mount Garnet, in the locality of the Tablelands Regional Council.



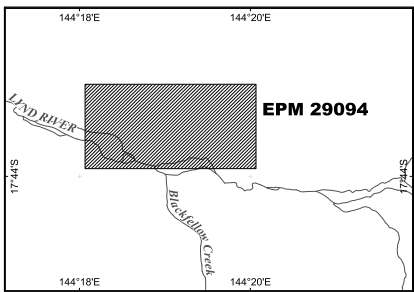
EPM 29082 applied for by Gallium Qld Pty Ltd, ACN 669 503 333, over an area of 7 sub-blocks (22 km<sup>2</sup>), centred approximately 24 km South-Southwest of Monto, in the locality of the North Burnett Shire Council.



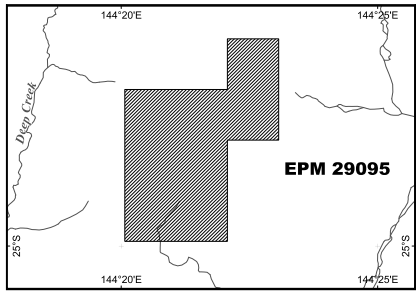
EPM 29091 applied for by Advanced Precision Agriculture Pty Ltd, ACN 612 798 080, over an area of 100 sub-blocks (321 km<sup>2</sup>), non-contiguous over two areas, centred approximately 50 km Northwest of Julia Creek, in the locality of the McKinlay Shire Council.



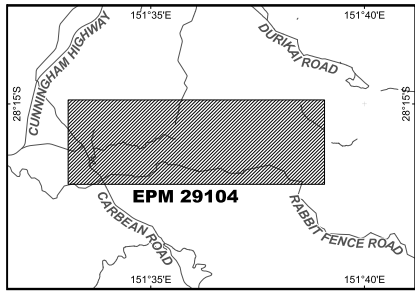
EPM 29094 applied for by Kathy Maree Rocella, over an area of 2 sub-blocks (7 km<sup>2</sup>), centred approximately 47 km North of Mount Surprise, in the locality of the Mareeba Shire Council.



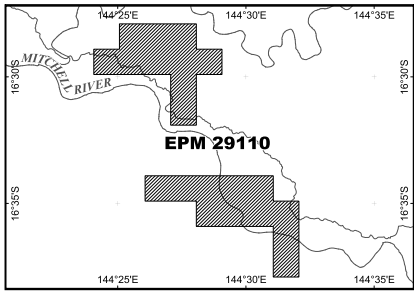
EPM 29095 applied for by Norma K Mining Pty Ltd, ACN 655 288 190, over an area of 8 sub-blocks (25 km<sup>2</sup>), centred approximately 127 km Southwest of Blackall, in the locality of the Longreach Regional Council.



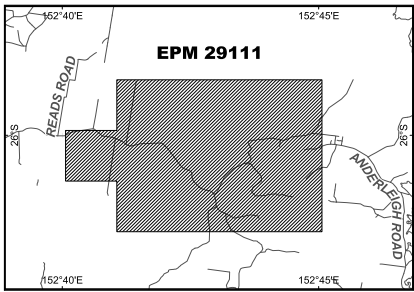
EPM 29104 applied for by Antoni Brinner and Daniel Mark Herlaar, over an area of 12 sub-blocks (36 km<sup>2</sup>), centred approximately 43 km West-Southwest of Warwick, in the locality of the Goondiwindi Regional Council and Southern Downs Regional Council.



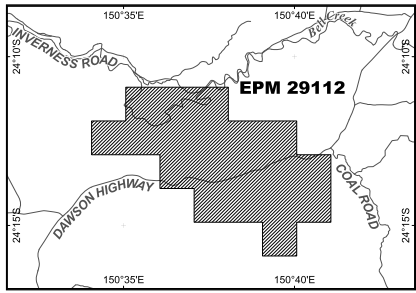
EPM 29110 applied for by Hardrock Mineral Exploration Pty Ltd, ACN 646 002 888, over an area of 21 sub-blocks (69 km<sup>2</sup>), non-contiguous over two areas, centred approximately 86 km South-Southwest of Lakeland, in the locality of the Mareeba Shire Council.



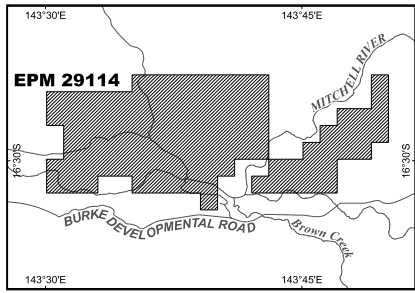
EPM 29111 applied for by 1205 Pty Ltd, ACN 669 387 562, over an area of 13 sub-blocks (40 km<sup>2</sup>), centred approximately 14 km East of Gunalda, in the locality of the Gympie Regional Council.



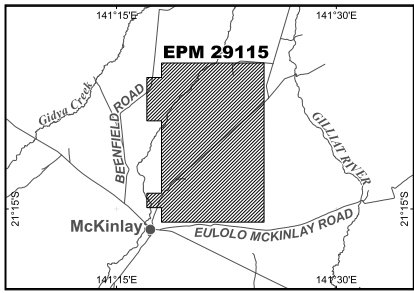
EPM 29112 applied for by Amerod Resources Pty Limited, ACN 121 526 083, over an area of 19 sub-blocks (59 km<sup>2</sup>), centred approximately 23 km Northeast of Biloela, in the locality of the Banana Shire Council.



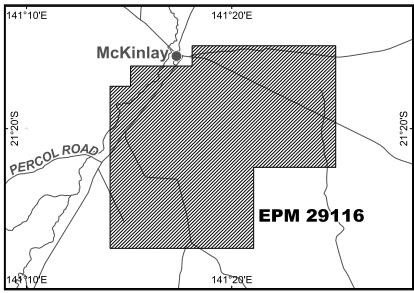
EPM 29114 applied for by Aurum Vale Pty Ltd, ACN 608 719 955, Mayra Eugenia Foster and Stuart Valentine Foster, over an area of 100 sub-blocks (328 km<sup>2</sup>), centred approximately 119 km Northwest of Chillagoe, in the locality of the Mareeba Shire Council.



EPM 29115 applied for by Longreach No 1 Pty Ltd, ACN 146 922 394, over an area of 81 sub-blocks (259 km<sup>2</sup>), centred approximately 13 km Northeast of McKinlay, in the locality of the McKinlay Shire Council.



EPM 29116 applied for by Longreach No 1 Pty Ltd, ACN 146 922 394, over an area of 89 sub-blocks (284 km<sup>2</sup>), centred approximately 13 km Southeast of McKinlay, in the locality of the McKinlay Shire Council.



**Nature of Act(s):** The grant of an application to add Excluded Land into the Exploration Permit for Minerals and the grant of the Exploration Permit for Coal and Exploration Permit for Minerals under the *Mineral Resources Act 1989* (Qld), authorises the holder to explore for coal and minerals for a term not exceeding five (5) years with the possibility of renewal for a term not exceeding five (5) years. It is proposed to grant the add Excluded Land into the Exploration Permit for Minerals and grant and renew the Exploration Permit for Coal and Exploration Permit for Minerals subject to the *Mineral Resources Act 1989* (Qld) and the Native Title Protection Conditions.

**Name and Address of person doing Act(s):** It is proposed that the addition of Excluded Land into the Exploration Permit for Minerals and the grant of the Exploration Permit for Coal and Exploration Permit for Minerals be granted subject to the provisions of the *Mineral Resources Act 1989* (Qld) by the Queensland Minister for Natural Resources and Mines, Minister for Manufacturing and Minister for Regional and Rural Development, PO Box 15216, City East, Queensland, 4002.

**Native Title Parties:** Under the *Native Title Act 1993* (Cth) any person who is a 'native title party' is entitled to certain rights in relation to the addition of Excluded Land into the Exploration Permit for Minerals and the grant of the Exploration Permit for Coal and Exploration Permit for Mineral. Under section 30 of the *Native Title Act 1993* (Cth), persons have until three (3) months after Notification Day to take certain steps to become native title parties in relation to this notice. Enquiries in relation to filing a native title determination application may be directed to the Federal Court, Brisbane Registry, Level 6, Harry Gibbs Commonwealth Law Courts Building, 119 North Quay, Brisbane, Queensland, 4000. Telephone: (07) 3248 1100 or Email: qldreg@fedcourt.gov.au.

**Further information:** May be obtained from the Department of Natural Resources and Mines, Manufacturing and Regional and Rural Development – For Exploration Permit for Minerals Mineral Assessment Hub, Level 9, Verde Tower, 445 Flinders Street, Townsville, Queensland, 4810. Telephone: (07) 4447 9230 or Email: MineralHub@resources.qld.gov.au. For Exploration Permit for Coal Assessment Hub, Corner of Bruce Highway and Yeppoon Road, Parkhurst, Queensland, 4701. Telephone: (07) 4936 0169 or Email: CoalHub@resources.qld.gov.au.

**Expedited Procedure:** The State of Queensland considers the addition of Excluded Land into the Exploration Permit for Minerals and the grant of the Exploration Permit for Coal and Exploration Permit for Mineral to which this notice applies, is an act attracting the Expedited Procedure. The addition of Excluded Land into the Exploration Permit for Minerals and the Exploration Permit for Coal and Exploration Permit for Mineral may be granted unless, within a period of four (4) months after the Notification Day a native title party lodges an objection in respect of the individual addition of Excluded Land into the Exploration Permit for Minerals and the grant of the Exploration Permit for Coal and Exploration Permit for Minerals with the National Native Title Tribunal against the inclusion of the statement that the State considers the grants are a future act attracting the Expedited Procedure. Enquiries in relation to lodging an objection should be directed to the National Native Title Tribunal, Level 5, Harry Gibbs Commonwealth Law Courts Building, 119 North Quay, Brisbane, Queensland, 4000. Telephone: (07) 3052 4040.

**Notification Day: 27 August 2025**





NOTICE OF PROPOSED GRANT OF MINERAL DEVELOPMENT LICENCE AND GRANT OF EXPLORATION PERMIT FOR MINERALS

NATIVE TITLE ACT 1993 (CTH) SECTION 29

The Queensland Minister for Natural Resources and Mines, Minister for Manufacturing and Minister for Regional and Rural Development, PO Box 15216, City East, Queensland, 4002, hereby gives notice in accordance with section 29 of the *Native Title Act 1993* (Cth) of the proposed grant of the Mineral Development Licence (MDL) and grant of Exploration Permit for Minerals (EPM) shown below, subject to the provisions of the *Mineral Resources Act 1989* (Qld).

|  |  |  |  |
|--|--|--|--|
| <p>MDL 3056 applied for by Square Eastern Pty Ltd, ACN 147 828 626, over an area of 1804.2400 hectares, centred approximately 50 km Southwest of Moura, in the locality of the Banana Shire Council and Central Highlands Regional Council.</p>    | <p>EPM 29117 applied for by Longreach No 1 Pty Ltd, ACN 146 922 394, over an area of 91 sub-blocks (290 km²), centred approximately 21 km Southwest of McKinlay, in the locality of the McKinlay Shire Council.</p>  | <p>EPM 29118 applied for by Renegade Exploration (QLD) Pty Ltd, ACN 645 510 078, over an area of 74 sub-blocks (235 km²), centred approximately 95 km Southeast of Dajarra, in the locality of the Cloncurry Shire Council.</p>  | <p>EPM 29119 applied for by Oldfield Resources Pty Limited, ACN 151 506 946, over an area of 100 sub-blocks (328 km²), centred approximately 30 km North of Chillagoe, in the locality of the Mareeba Shire Council.</p>                                       |
| <p>EPM 29121 applied for by Ian Earl Wallace, over an area of 10 sub-blocks (33 km²), centred approximately 160 km Northwest of Dimbulah, in the locality of the Mareeba Shire Council.</p>  | <p>EPM 29122 applied for by Aurum Vale Pty Ltd, ACN 608 719 955, Mayra Eugenia Foster and Stuart Valentine Foster, over an area of 100 sub-blocks (329 km²), centred approximately 132 km Southeast of Kowanyama, in the locality of the Carpentaria Shire Council, Cook Shire Council and Mareeba Shire Council.</p>              | <p>EPM 29123 applied for by Aurum Vale Pty Ltd, ACN 608 719 955, Mayra Eugenia Foster and Stuart Valentine Foster, over an area of 99 sub-blocks (325 km²), centred approximately 185 km Southeast of Kowanyama, in the locality of the Mareeba Shire Council.</p>                               | <p>EPM 29125 applied for by Cheviot Hills Uranium Pty Ltd, ACN 681 029 274, over an area of 37 sub-blocks (119 km²), centred approximately 132 km North-Northwest of Hughenden, in the locality of the Etheridge Shire Council and Flinders Shire Council.</p> |
| <p>EPM 29128 applied for by Justin Owen O'Reilly, over an area of 4 sub-blocks (13 km²), centred approximately 119 km South-Southwest of Winton, in the locality of the Winton Shire Council.</p>  | <p>EPM 29136 applied for by Nova Strategic Minerals Pty Ltd, ACN 604 969 673, over an area of 100 sub-blocks (319 km²), non-contiguous over three areas, centred approximately 82 km South of Mount Isa, in the locality of the Boulia Shire Council and Cloncurry Shire Council.</p>  | <p>EPM 29145 applied for by Texas Silver Pty Ltd, ACN 101 540 952, over an area of 100 sub-blocks (301 km²), centred approximately 26 km Southwest of Inglewood, in the locality of the Goondiwindi Regional Council.</p>  | <p>EPM 29146 applied for by Texas Silver Pty Ltd, ACN 101 540 952, over an area of 100 sub-blocks (302 km²), centred approximately 14 km East of Inglewood, in the locality of the Goondiwindi Regional Council.</p>   |
| <p>EPM 29147 applied for by Sturt Exploration and Mining Pty Ltd, ACN 609 157 119, over an area of 50 sub-blocks (162 km²), centred approximately 34 km North-Northeast of Greenvale, in the locality of the Charters Towers Regional Council.</p> | <p>EPM 29149 applied for by Aurum Vale Pty Ltd, ACN 608 719 955, Mayra Eugenia Foster and Stuart Valentine Foster, over an area of 100 sub-blocks (329 km²), non-contiguous over three areas, centred approximately 146 km Southeast of Kowanyama, in the locality of the Carpentaria Shire Council and Mareeba Shire Council.</p> | <p>EPM 29150 applied for by Batholith Resources Pty Ltd, ACN 605 495 501, over an area of 100 sub-blocks (323 km²), centred approximately 54 km Southwest of Gilberton, in the locality of the Croydon Shire Council.</p>  | <p>EPM 29157 applied for by Oldfield Resources Pty Limited, ACN 151 506 946, over an area of 53 sub-blocks (174 km²), centred approximately 23 km North-Northwest of Chillagoe, in the locality of the Mareeba Shire Council.</p>                              |
| <p>EPM 29161 applied for by Robert Alexander Shephard, over an area of 61 sub-blocks (200 km²), centred approximately 14 km West-Northwest of Mount Carbine, in the locality of the Mareeba Shire Council.</p>                                     | <p>EPM 29162 applied for by Idemitsu Minerals Australia Pty Ltd, ACN 659 562 099, over an area of 94 sub-blocks (303 km²), centred approximately 80 km North-Northwest of Julia Creek, in the locality of the McKinlay Shire Council.</p>  | <p>EPM 29169 applied for by Hardrock Mineral Exploration Pty Ltd, ACN 646 002 888, over an area of 59 sub-blocks (194 km²), non-contiguous over two areas, centred approximately 48 km West-Southwest of Mount Carbine, in the locality of the Cook Shire Council and Mareeba Shire Council.</p> | <p>EPM 29170 applied for by Hammer Bulk Commodities Pty Ltd, ACN 600 367 477, over an area of 97 sub-blocks (307 km²), centred approximately 54 km North of Boulia, in the locality of the Boulia Shire Council.</p>   |

**Nature of Act(s):** The grant of the Mineral Development Licence under the *Mineral Resources Act 1989* (Qld), authorises the holder to do all things that are authorised under the Mineral Development Licence over the area of the application and carry out activities leading to the evaluation and economic development of the ore body for a term not exceeding five (5) years with the possibility of renewal for a term not exceeding five (5) years. The grant of the Exploration Permit for Minerals under the *Mineral Resources Act 1989* (Qld), authorises the holder to explore for minerals for a term not exceeding five (5) years with the possibility of renewal for a term not exceeding five (5) years. It is proposed to grant and renew the Mineral Development Licence and Exploration Permit for Minerals subject to the *Mineral Resources Act 1989* (Qld) and the Native Title Protection Conditions.

**Name and Address of person doing Act(s):** It is proposed that the Mineral Development Licence and the Exploration Permit for Minerals be granted subject to the provisions of the *Mineral Resources Act 1989* (Qld) by the Queensland Minister for Natural Resources and Mines, Minister for Manufacturing and Minister for Regional and Rural Development, PO Box 15216, City East, Queensland, 4002.

**Native Title Parties:** Under the *Native Title Act 1993* (Cth) any person who is a 'native title party' is entitled to certain rights in relation to the proposed grant of the Mineral Development Licence and Exploration Permit for Minerals. Under section 30 of the *Native Title Act 1993* (Cth), persons have until three (3) months after Notification Day to take certain steps to become native title parties in relation to this notice. Enquiries in relation to filing a native title determination application may be directed to the Federal Court, Brisbane Registry, Level 6,

Harry Gibbs Commonwealth Law Courts Building, 119 North Quay, Brisbane, Queensland, 4000. Telephone: (07) 3248 1100 or Email: [qldreg@fedcourt.gov.au](mailto:qldreg@fedcourt.gov.au).

**Further information:** May be obtained from the Department of Natural Resources and Mines, Manufacturing and Regional and Rural Development – For Exploration Permit for Minerals Mineral Assessment Hub, Level 9, Verde Tower, 445 Flinders Street, Townsville, Queensland, 4810. Telephone: (07) 4447 9230 or Email: [MineralHub@resources.qld.gov.au](mailto:MineralHub@resources.qld.gov.au). For Exploration Permit for Coal Assessment Hub, Corner of Bruce Highway and Yeppoon Road, Parkhurst, Queensland, 4701. Telephone: (07) 4936 0169 or Email: [CoalHub@resources.qld.gov.au](mailto:CoalHub@resources.qld.gov.au).

**Expedited Procedure:** The State of Queensland considers the grant of the Mineral Development Licence and the Exploration Permit for Minerals to which this notice applies, is an act attracting the Expedited Procedure. The Mineral Development Licence and the Exploration Permit for Minerals may be granted unless, within a period of four (4) months after the Notification Day a native title party lodges an objection in respect of the individual Mineral Development Licence or Exploration Permit for Minerals with the National Native Title Tribunal against the inclusion of the statement that the State considers the grant of the future acts is an act attracting the Expedited Procedure. Enquiries in relation to lodging an objection should be directed to the National Native Title Tribunal, Level 5, Harry Gibbs Commonwealth Law Courts Building, 119 North Quay, Brisbane, Queensland, 4000. Telephone: (07) 3052 4040.

**Notification Day: 27 August 2025**



M1103465



NOTICE OF AN AUTHORISATION MEETING FOR A LAND ACCESS AGREEMENT AND SECTION 31 DEED—EL8888



**When:** Saturday 6 September 2025  
10:00am – 5:00pm

**Where:** South Grafton Ex-Servicemen’s Club  
2 Wharf Street South Grafton NSW 2460  
*With option to attend remotely (see below)*

**Who should attend:** Western Bundjalung Native Title Holders being the descendants of the following apical ancestors:

- (a) Herbert 'Hunter' Avery (who was born in Grafton circa 1881);

(b) King Bobby (who was born circa 1840s);

(c) Queen Jinny Little (who was born in Yugilbar in 1840);

(d) Richard 'Old Dick' Donnelly (who was born in Timbarra circa 1870);

(e) Jane 'Jenny' 'Barbin Boatshed' Brown (who was born in Baryulgil circa 1855);

(f) Thomas 'Tom' Donnelly (who was born in Tenterfield circa 1877);

(g) Thomas Gordon (who was born in Copmanhurst in 1870);

(h) Ethel Bawden (who was born in Yugilbar in 1884);

(i) Grace Kelly also known as Grace Lardner (who was born on the Orara River circa 1876);

(j) Mariah Little (who was born in Baryulgil circa 1855);
- (k) William 'Billy' 'Charles' Charles (who was born circa 1860);

(l) Harry Joseph Mundine (who was born in Tabulam in 1868);

(m) Teresa Agnes 'Ponjam' Derry (who was born in Tabulam in 1872);

(n) Mick 'Bucky' Robinson (who was born in Timbarra/Tenterfield circa 1859);

(o) Kate Gatton (who was born circa 1870);

(p) Matilda 'Tilly' Gatton (who was born in Yugilbar in 1879);

(q) Harry Walker (who was born circa 1850);

(r) Jenny 'Ginny' Pearson (who was born circa 1860);

(s) Alice Tindal also known as Alice Brown (who was born in Lionsville circa 1870);

(t) William Pearson (who was born in Gordon Brook in 1872).

and persons adopted or incorporated into the families of those persons and who identify as and are accepted as Western Bundjalung People in accordance with Western Bundjalung traditional laws and customs (and the biological descendants of any such adopted or incorporated persons).

Background

To be consulted about and make decisions in relation to consenting to Ngullingah Jugun (Our Country) Aboriginal Corporation RNTBC (ICN 8672) (NJ(OC)AC) entering into and executing an Ancillary Land Access Agreement with Newtech Exploration Pty Ltd and Lionsville Gold Pty Ltd and a Section 31 Deed with Newtech Exploration Pty Ltd and Lionsville Gold Pty Ltd and the Minister for Natural Resources for Exploration Licence EL8888.

Newtech Exploration Pty Ltd and Lionsville Gold Pty Ltd (together, ‘the Explorer’) have applied for the Minister’s Consent to prospect (explore) on any land or waters on which native title has not been extinguished within the area of Exploration Licence EL8888. Lionsville Gold Pty Ltd is the holder of EL8888. Lionsville Gold Pty Ltd is wholly owned by Newtech Exploration Pty Ltd.

EL8888 is approximately 32km south south east of Drake, and falls wholly within the external boundary of the Western Bundjalung Native Title Determination Area. Western Bundjalung Peoples’ native title rights and interests have been recognised over approximately 82% of the area subject of EL8888.

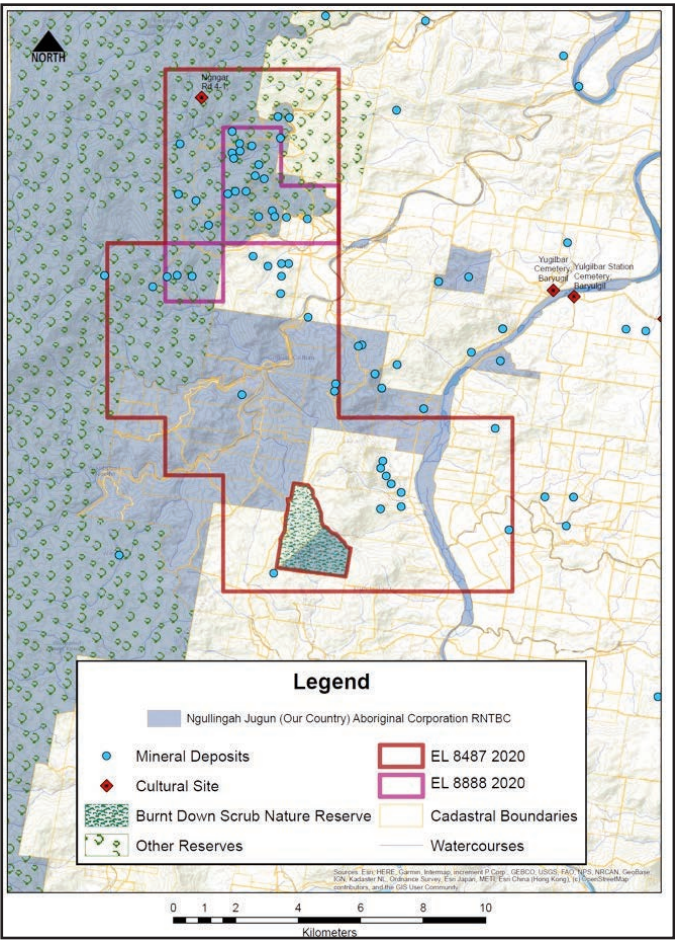
Under the Native Title Act 1993 (Cth), the registered native title body corporate, Ngullingah Jugun (Our Country) Aboriginal Corporation RNTBC (NJ(OC)AC), has a right to negotiate with the Explorer on behalf of Western Bundjalung People in relation to the grant of Minister’s Consent. NJ(OC)AC does not have a right to veto the grant of Minister’s Consent to prospect.

NJ(OC)AC has negotiated a draft Ancillary Land Access Agreement with the Explorer and a draft Section 31 Deed with the Explorer and the Minister for Natural Resources.

The draft Ancillary Land Access Agreement includes a package of benefits in exchange for NJ(OC)AC’s agreement to the grant of Minister’s Consent.

At this Western Bundjalung People Authorisation Meeting, Western Bundjalung People native title holders will be consulted about, and asked whether they give their consent to NJ(OC)AC to enter into and execute the draft Ancillary Land Access Agreement with the Explorer and the draft section 31 Deed with the Explorer and the Minister for Natural Resources.

The area proposed to be subject to the Ancillary Land Access Agreement and Section 31 Deed is the area subject to EL8888, where native title has been determined to exist and the Minister’s Consent to prospect is required, as shown in the map to the right.



Agenda for the Meeting

1. Welcome and Acknowledgement of Country

2. Confirm the decision-making process for any decisions made during the meeting, including any decisions in relation to consenting to NJ(OC)AC entering into and executing the Ancillary Land Access Agreement and Section 31 Deed for Exploration Licence EL8888;

3. To be consulted about and make decisions in relation to consenting to NJ(OC)AC entering into and executing the Ancillary Land Access Agreement and Section 31 Deed for Exploration Licence EL8888;

(a) Consultation and background on the negotiations between (NJ(OC)AC) and the Explorer in relation to EL8888;

(b) Advice and information regarding the draft Land Access Agreement between NJ(OC)AC and the Explorer and the draft section 31 Deed between NJ(OC)AC, the Explorer and the Minister for Natural Resources which has been negotiated; and

(c) Following this discussion, Western Bundjalung People native title holders will be consulted about and make a decision in relation to consenting to NJ(OC)AC entering into and executing the Ancillary Land Access Agreement between NJ(OC)AC and the Explorer and the Section 31 Deed between NJ(OC)AC, the Explorer and the Minister for Natural Resources.
4. Any other business.

Attending the Meeting

Attending in person

Morning tea, lunch and afternoon tea will be provided at the venue.

Mileage assistance and accommodation may be available in accordance with NTSCORP’s meeting assistance policies.

If you require accommodation **you will need to contact NTSCORP by telephone or email with confirmed details, by no later than 5:00pm on 29 August 2025.**

Please note if you do not contact NTSCORP by **5:00pm on 29 August 2025** to confirm your request for accommodation assistance, NTSCORP cannot guarantee we will be able to assist accommodation arrangements — although you would still be more than welcome to attend the meeting.

Attending remotely

If you wish to attend by videoconference, or telephone, please inform NTSCORP by **Friday 5 September 2025** to make arrangements for you to be able to attend this meeting by videoconference and/or by telephone.

**NTSCORP’s contact details are:** Freecall 1800 111 844 or (02) 9310 3188

Post: P.O. Box 2105, Strawberry Hills, NSW 2012

Email: CFC@ntscorp.com.au

Should you have any queries or simply require further information, please do not hesitate to contact NTSCORP Limited.