

Expressions of Interest – MAGNT Board

Three exciting opportunities are now open to join the MAGNT Board – including Chairperson.

We’re seeking members with governance skills and expertise in NT arts, Aboriginal cultural heritage, science, business, tourism, or community engagement.

Apply by 4.30pm, Friday 12 September 2025.

Visit: [magnt.net.au/join-our-board](https://magnt.net.au/join-our-board)



Department of  
PEOPLE, SPORT  
AND CULTURE



Crisis Support.  
Suicide Prevention.

13 11 14



NOTICE TO GRANT AMALGAMATION APPLICATIONS

NATIVE TITLE ACT 1993 (CTH) SECTION 29

The State of Western Australia HEREBY GIVES NOTICE that the Minister for Mines and Petroleum, C/- Department of Mines, Petroleum and Exploration, 100 Plain Street, East Perth WA 6004 may grant the following amalgamation applications under the *Mining Act 1978*:

Exploration No.	Applicant	Amalg No	Area	Locality	Centroid	Shire
51/1806	DIVERSIFIED ASSET HOLDINGS PTY LTD STAKEWELL RESOURCES PTY LTD	735249	201.82HA	45.1km NE'ly of Cue	Lat: 27° 5' S ; Long: 118° 8' E	CUE SHIRE, MEEKATHARRA SHIRE

**Nature of the act :** Grant of amalgamation applications which authorises the applicant to explore for minerals.  
**Notification day: 10 September 2025**  
**Native title parties:** Under Section 30 of the *Native Title Act 1993 (Cth)*, persons have until 3 months after the notification day to take certain steps to become native title parties in relation to the applications. The 3 month period closes on **10 December 2025**. Any person who is, or becomes a native title party, is entitled to the negotiation and/or procedural rights provided in Part 2 Division 3 Subdivision P of the *Native Title Act 1993 (Cth)*. Enquiries in relation to filing a native title determination application to become a native title party should be directed to the Federal Court of Australia, 1 Victoria Avenue, Perth, WA 6000, telephone (08) 9268 7100.  
**Expedited procedure:** The State of Western Australia considers that these acts are acts attracting the expedited procedure. Each amalgamation application may be granted unless, within the period of 4 months after the notification day (**i.e. 10 January 2026**), a native title party lodges an objection with the National Native Title Tribunal against the inclusion of the statement that the State considers the grant of the licence is an act attracting the expedited procedure. Enquiries in relation to lodging an objection should be directed to the National Native Title Tribunal, Level 5, 1 Victoria Avenue, Perth, or GPO Box 9973, Perth, WA 6848, telephone (08) 9425 1000.  
For further information about the act (including extracts of plans showing the boundaries of the applications), contact the Department of Mines, Petroleum and Exploration, 100 Plain Street, East Perth WA 6004, or telephone (08) 9222 3518.

DMPE\_27754



NOTICE TO GRANT MINING TENEMENTS

NATIVE TITLE ACT 1993 (CTH) SECTION 29

The State of Western Australia HEREBY GIVES NOTICE that the Minister for Mines and Petroleum, C/- Department of Mines, Petroleum and Exploration, 100 Plain Street, East Perth WA 6004 may grant the following tenement applications under the *Mining Act 1978*:

Tenement Type	No.	Applicant	Area*	Locality	Centroid	Shire
Exploration Licence	15/2098	WEST AUSTRALIAN PROSPECTORS PTY LTD	28BL	30.8km NW'ly of Coolgardie	Lat: 30° 48' S ; Long: 120° 53' E	COOLGARDIE SHIRE
Exploration Licence	15/2137	DESTINY LITHIUM PTY LTD	26BL	48.9km SW'ly of Coolgardie	Lat: 31° 19' S ; Long: 120° 53' E	COOLGARDIE SHIRE
Exploration Licence	15/2140	HAN, Jian Hua	70BL	67.1km E'ly of Marvel Loch	Lat: 31° 24' S ; Long: 120° 11' E	COOLGARDIE SHIRE
Exploration Licence	15/2141	HAN, Jian Hua	70BL	69km E'ly of Marvel Loch	Lat: 31° 33' S ; Long: 120° 12' E	COOLGARDIE SHIRE
Exploration Licence	16/655	MCAULAY, Darren Michael	4BL	26.6km SW'ly of Ora Banda	Lat: 30° 32' S ; Long: 120° 51' E	COOLGARDIE SHIRE
Exploration Licence	16/670	RELIANCE MINERALS PTY LTD	27BL	93.3km NE'ly of Southern Cross	Lat: 30° 39' S ; Long: 120° 3' E	COOLGARDIE SHIRE, YILGARN SHIRE
Exploration Licence	20/1102	AMBERLEY MINERALS PTY LTD	15BL	26.6km N'ly of Cue	Lat: 27° 11' S ; Long: 117° 55' E	CUE SHIRE
Exploration Licence	28/3543	BPM MINERALS LIMITED	15BL	153.2km E'ly of Kambalda	Lat: 31° 2' S ; Long: 123° 15' E	KALGOORLIE-BOULDER CITY
Exploration Licence	28/3548	HAN, Jian Hua	70BL	163.9km E'ly of Kambalda	Lat: 31° 0' S ; Long: 123° 22' E	KALGOORLIE-BOULDER CITY
Exploration Licence	36/1120	METAL HAWK LIMITED	24BL	57.3km S'ly of Leinster	Lat: 28° 25' S ; Long: 120° 36' E	LEONORA SHIRE
Exploration Licence	38/4016	CARNABY RESOURCES LIMITED	81BL	162.3km NE'ly of Laverton	Lat: 27° 27' S ; Long: 123° 24' E	LAVERTON SHIRE
Exploration Licence	38/4017	DUNDAS MINERALS LIMITED	4BL	187.6km NE'ly of Leinster	Lat: 26° 50' S ; Long: 122° 9' E	LAVERTON SHIRE, WILUNA SHIRE
Exploration Licence	52/4481	CORE VALUE AUSTRALIA NL	37BL	108km E'ly of Peak Hill	Lat: 25° 31' S ; Long: 119° 47' E	MEEKATHARRA SHIRE
Exploration Licence	80/6148	GOVINDA, Gabriel	5BL	103.1km S'ly of Wyndham	Lat: 16° 24' S ; Long: 128° 0' E	WYNDHAM-EAST KIMBERLEY SHIRE
Prospecting Licence	15/6988	RIO TINTO EXPLORATION PTY LIMITED	56.16HA	18.6km SW'ly of Kambalda	Lat: 31° 18' S ; Long: 121° 31' E	COOLGARDIE SHIRE
Prospecting Licence	24/5886	PAULSON, John David	107.72HA	14.5km NW'ly of Ora Banda	Lat: 30° 17' S ; Long: 120° 56' E	KALGOORLIE-BOULDER CITY
Prospecting Licence	24/5892	LAWSON, Shane	153.26HA	17km NE'ly of Ora Banda	Lat: 30° 18' S ; Long: 121° 13' E	KALGOORLIE-BOULDER CITY
Prospecting Licence	24/5893	FLEMING, Leo Glenn	182.63HA	7.8km S'ly of Ora Banda	Lat: 30° 26' S ; Long: 121° 2' E	KALGOORLIE-BOULDER CITY
Prospecting Licence	24/5894	COMPLETE PROSPECTING PTY LTD	21.01HA	7km S'ly of Ora Banda	Lat: 30° 25' S ; Long: 121° 2' E	KALGOORLIE-BOULDER CITY
Prospecting Licence	26/4564	COSTANZO, Patrick Natale	164.01HA	6.1km NE'ly of Kalgoorlie	Lat: 30° 42' S ; Long: 121° 30' E	KALGOORLIE-BOULDER CITY,
Prospecting Licence	26/4846	NORTON GOLD FIELDS PTY LTD	53.16HA	11.9km NW'ly of Kalgoorlie	Lat: 30° 40' S ; Long: 121° 22' E	KALGOORLIE-BOULDER CITY
Prospecting Licence	57/1552-S	GRANVILLE, Marc Darryl	9.66HA	6.8km N'ly of Sandstone	Lat: 27° 55' S ; Long: 119° 16' E	SANDSTONE SHIRE
Prospecting Licence	57/1556	FEDELE, Antony Donald	179.44HA	12.5km E'ly of Sandstone	Lat: 27° 59' S Long: 119° 25' E	SANDSTONE SHIRE
Prospecting Licence	77/4688	WEST AUSTRALIAN PROSPECTORS PTY LTD	18.38HA	18.4km SE'ly of Marvel Loch	Lat: 31° 37' S ; Long: 119° 34' E	YILGARN SHIRE

**Nature of the act:** Grant of prospecting licences which authorises the applicant to prospect for minerals for a term of 4 years from date of grant. Grant of Special Prospecting Licences, which authorises the applicant to prospect for minerals for a term up to 4 years from the date of grant. Grant of exploration licences, which authorises the applicant to explore for minerals for a term of 5 years from the date of grant.  
**Notification day: 10 September 2025**  
**Native title parties:** Under section 30 of the *Native Title Act 1993 (Cth)*, persons have until 3 months after the notification day to take certain steps to become native title parties in relation to applications. The 3 month period closes on **10 December 2025**. Any person who is, or becomes a native title party, is entitled to the negotiation and/or procedural rights provided in Part 2 Division 3 Subdivision P of *Native Title Act 1993 (Cth)*. Enquiries in relation to filing a native title determination application to become a native title party should be directed to the Federal Court of Australia, 1 Victoria Avenue, Perth WA 6000, telephone (08) 9268 7100.  
**Expedited procedure:** The State of Western Australia considers that these acts are acts attracting the expedited procedure. Each licence may be granted unless, within the period of 4 months after the notification day (**i.e. 10 January 2026**), a native title party lodges an objection with the National Native Title Tribunal against the inclusion of the statement that the State considers the grant of the licence is an act attracting the expedited procedure. Enquiries in relation to lodging an objection should be directed to the National Native Title Tribunal, Level 5, 1 Victoria Avenue, Perth, or GPO Box 9973, Perth, WA 6848, telephone (08) 9425 1000.  
For further information about the act (including extracts of plans showing the boundaries of the applications), contact the Department of Mines, Petroleum and Exploration, 100 Plain Street, East Perth WA 6004, or telephone (08) 9222 3518.  
\* - 1 Graticular Block = 2.8 km2

DMPE\_27751

For all your  
advertising needs

email:  
advertising@koorimail.com

Heritage Council of NSW

Heritage Act 1977

Notice of intention to consider listing on the  
State Heritage Register

The Heritage Council of NSW maintains the State Heritage Register which is a list of places of particular importance to the people of NSW, including Aboriginal and other heritage.

The Heritage Council is currently considering whether or not to recommend the listing of the following place on the State Heritage Register in acknowledgment of its heritage significance.

Sydney Chevra Kadisha, Woollahra

Written submissions on this listing are invited from any interested person by 7 October 2025. Enquiries to Sarah Hawkins on (02) 9873 8500.

The Heritage Council is interested in receiving information in writing, by email, telephone or in person from the Aboriginal community or Aboriginal organisations on the potential Aboriginal significance of this place.

See more details about the nominated place at: environment.nsw.gov.au/topics/heritage/request-a-heritage-listing/nominate-an-item-for-listing-on-the-state-heritage-register/comment-on-nominations

Make your submission at: haveyoursay.nsw.gov.au/sydney-chevra-kadisha

or direct your submission to:  
Heritage Council of NSW  
Locked Bag 5020  
Parramatta NSW 2124

Notice of a non-claimant application  
for determination of native title in  
Queensland


Notification day: 24 September 2025

A ‘non-claimant’ application has been made to the Federal Court of Australia (Federal Court) seeking a determination that native title does not exist in the area described below. The Applicant has a non-native title interest in the area, which is set out in their application and summarised below.


Under the *Native Title Act 1993* (Cth), there can be only one determination of native title for an area. Unless there is a relevant native title claim, as defined in section 24FE, over the area described below on or before **23 December 2025**, the area may be subject to protection under section 24FA and **acts may be done which extinguish or otherwise affect native title**.


A person who claims to hold native title rights and interests in this area may wish to file a native title claimant application or become a party to this non-claimant application. These may be the only opportunities to have those rights and interests taken into account in the Federal Court’s determination. Any other person may also wish to become a party.

If you want to become a party to this application, you must file a Form 5 (Notice of Intention to become a Party) with the Federal Court, **on or before 23 December 2025**. Further information regarding how to file a Form 5 is available from [www.fedcourt.gov.au](http://www.fedcourt.gov.au). After **23 December 2025**, you will need to seek leave from the Federal Court to become a party.



National  
Native Title  
Tribunal





**Applicant’s name:** Redland City Council

**Federal Court File No:** QUD410/2025


**Non-native title interest:** The applicant is the local government authority for the application area, the registered proprietor of freehold titles and holds leasehold interests and an interest as the trustee and/or day to day manager of various reserves

**Order sought by Applicant:** The applicant seeks a determination that native title does not exist

**Description of area:** The application area consists of around 996 whole parcels and 23 part parcels, located in the vicinity of Capalaba, Cleveland, Victoria Point, Redland Bay and on the islands of Coochiemudlo, Karragarra, Lamb and Macleay. The combined area of the land parcels is approx. 16.48 sq km. Further maps, information and details of the land parcels comprising the application area can be obtained via the public notices page at [www.nntt.gov.au](http://www.nntt.gov.au) and the [NTV mapping portal](#)

**Relevant LGA:** Redland City Council

For assistance and any further information about this application, including the description of the area, call Sylvia Jagtman on 07 3052 4040 or visit [www.nntt.gov.au](http://www.nntt.gov.au).



AN INVITATION TO RECALL YOUR  
INVOLVEMENT WITH WALGETT  
ABORIGINAL MEDICAL SERVICE  
LIMITED (WAMS)

WAMS is collating a variety of information to create an historical record of its operations since 1986.

If you have been involved with WAMS either as a:


- Board Member
- Employee
- External Contractor
- Partner or Agency
- Other role by association

WAMS would love to hear from you!

To share your recall/memories of WAMS please contact Michael Bennett, [michael@coasthistory.com.au](mailto:michael@coasthistory.com.au), historian, who is working with us to collate all the information for this project.

With sincere thanks,  
Board of Directors, WAMS.

“For the Community, By the Community”, since 1986  
Health is Life is Health



GOVERNMENT OF  
WESTERN AUSTRALIA

NOTICE TO GRANT MINING TENEMENTS

NATIVE TITLE ACT 1993 (CTH) SECTION 29

The State of Western Australia HEREBY GIVES NOTICE that the Minister for Mines and Petroleum, C/- Department of Mines, Petroleum and Exploration, 100 Plain Street, East Perth WA 6004 may grant the following tenement applications under the *Mining Act 1978*:

Tenement Type	No.	Applicant	Area*	Locality	Centroid	Shire
Exploration Licence	38/3884	RED DUST PROSPECTING PTY LTD	68BL	159km N'ly of Laverton	Lat: 27° 16' S ; Long: 122° 58' E	LAVERTON SHIRE
Exploration Licence	38/3885	RED DUST PROSPECTING PTY LTD	22BL	172.7km NE'ly of Laverton	Lat: 27° 15' S ; Long: 123° 15' E	LAVERTON SHIRE
Mining Lease	15/1932	OPHIR MINING RESOURCES PTY LTD	98.93HA	18.8km W'ly of Kambalda	Lat: 31° 12' S ; Long: 121° 28' E	COOLGARDIE SHIRE
Mining Lease	15/1933	HOLCIM (AUSTRALIA) PTY LTD	372.88HA	9.6km NE'ly of Coolgardie	Lat: 30° 53' S ; Long: 121° 14' E	COOLGARDIE SHIRE
Mining Lease	15/1934	MCGHIE, Bradley John	185.09HA	20.1km N'ly of Coolgardie	Lat: 30° 46' S ; Long: 121° 6' E	COOLGARDIE SHIRE
Mining Lease	16/591	ZULEIKA GOLD LIMITED	340.38HA	14.6km SW'ly of Ora Banda	Lat: 30° 28' S ; Long: 120° 59' E	COOLGARDIE SHIRE
Mining Lease	16/601	EVOLUTION MINING (MUNGARI) PTY LTD	210.98HA	20km S'ly of Ora Banda	Lat: 30° 32' S ; Long: 121° 1' E	COOLGARDIE SHIRE
Mining Lease	20/565	PEIRIS, Gihan Christopher	9.14HA	31.8km NE'ly of Cue	Lat: 27° 11' S ; Long: 118° 3' E	CUE SHIRE

**Nature of the act:** Grant of mining leases, which authorises the applicant to mine for minerals for a term of 21 years from notification of grant and a right of renewal for 21 years.

**Notification day:** 10 September 2025

**Native title parties:** Under section 30 of the *Native Title Act 1993* (Cth), persons have until 3 months after the notification day to take certain steps to become native title parties in relation to applications. The 3 month period closes on **10 December 2025**. Any person who is, or becomes a native title party, is entitled to the negotiation and/or procedural rights provided in Part 2 Division 3 Subdivision P of *Native Title Act 1993* (Cth). Enquiries in relation to filing a native title determination application to become a native title party should be directed to the Federal Court of Australia, 1 Victoria Avenue, Perth WA 6000, telephone (08) 9268 7100. The mining tenements may be granted if, by the end of the period of 4 months after the notification day (**i.e. 10 January 2026**), there is no native title party under section 30 of the *Native Title Act 1993* (Cth) in relation to the area of the mining tenements.

For further information about the act (including extracts of plans showing the boundaries of the applications), contact the Department of Mines, Petroleum and Exploration, 100 Plain Street, East Perth WA 6004, or telephone (08) 9222 3518.

\* - 1 Graticular Block = 2.8 km²

DMIRS 27752

42 | THE KOORI MAIL, WEDNESDAY, SEPTEMBER 10, 2025

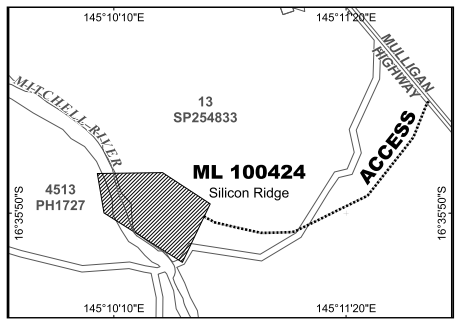
[www.koorimail.com](http://www.koorimail.com)



NOTICE OF PROPOSED GRANT OF MINING LEASE
NATIVE TITLE ACT 1993 (CTH) SECTION 29

The Queensland Minister for Natural Resources and Mines, Minister for Manufacturing and Minister for Regional and Rural Development, PO Box 15216, City East, Queensland, 4002, hereby gives notice in accordance with section 29 of the Native Title Act 1993 (Cth) of the proposed grant of Mining Lease (ML) shown below, subject to the provisions of the Mineral Resources Act 1989 (Qld).

ML 100424 applied for by Remining Pty Ltd (ACN: 682 603 872), over an area of 50.80 ha, centred approximately 8km south-east of Mount Carbine, in the locality of Mareeba Shire Council.



Nature of Act(s): The grant of a Mining Lease under the Mineral Resources Act 1989 (Qld) authorises the holder to mine and carry out associated activities subject to the Mineral Resources Act 1989 (Qld) for a term not exceeding fifteen (15) years, with the possibility of renewals for terms not exceeding fifteen (15) years. The grant of the Mining Lease includes the granting of access as shown.

Name and address of person doing acts: It is proposed that the Mining Lease be granted subject to the provisions of the Mineral Resources Act 1989 (Qld) by the Queensland Minister for Natural Resources and Mines, Minister for Manufacturing and Minister for Regional and Rural Development, PO Box 15216, City East, Queensland, 4002.

Native Title Parties: Under the Native Title Act 1993 (Cth) any person who is a "native title party" is entitled to certain rights in relation to the proposed grant of the Mining Lease. Under section 30 of the Native Title Act 1993 (Cth), persons have until three (3) months after the Notification Day to take certain steps to become native title parties in relation to this notice. Enquiries in relation to filing a native title determination

application may be directed to the Federal Court, Brisbane Registry, Level 6, Harry Gibbs Commonwealth Law Courts Building, 119 North Quay, Brisbane, Queensland, 4000. Telephone: 1300 720 980 or Email: nativetitleQLD@fedcourt.gov.au. Enquiries in relation to the registration of a native title determination application may be directed to the National Native Title Tribunal, Brisbane Registry, Level 5, Harry Gibbs Commonwealth Law Courts Building, 119 North Quay, Brisbane, Queensland, 4000. Telephone: (07) 3052 4040.

Further Information: May be obtained from the Department of Natural Resources and Mines, Manufacturing and Regional and Rural Development, Mineral Assessment Hub, Level 9, Verde Tower, 445 Flinders Street, Townsville, Qld, 4810. Telephone: (07) 4447 9230 or Email: MineralHub@resources.qld.gov.au.

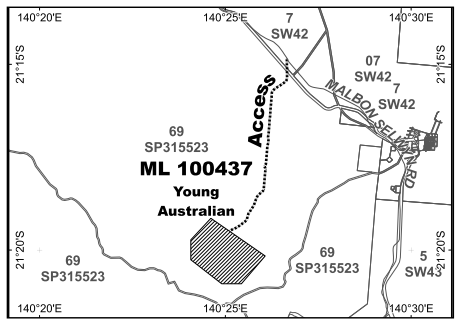
Notification Day: 24 September 2025



NOTICE OF PROPOSED GRANT OF MINING LEASE
NATIVE TITLE ACT 1993 (CTH) SECTION 29

The Queensland Minister for Natural Resources and Mines, Minister for Manufacturing and Minister for Regional and Rural Development, PO Box 15216, City East, Queensland, 4002, hereby gives notice in accordance with section 29 of the Native Title Act 1993 (Cth) of the proposed grant of Mining Lease (ML) shown below, subject to the provisions of the Mineral Resources Act 1989 (Qld).

ML 100437 applied for by North Queensland Mines Pty Ltd (ACN: 124 700 250), over an area of 677 ha, centred approximately 70 km south-south-west of Cloncurry, in the locality of Cloncurry Shire Council.



Nature of Act(s): The grant of a Mining Lease under the Mineral Resources Act 1989 (Qld) authorises the holder to mine and carry out associated activities subject to the Mineral Resources Act 1989 (Qld) for a term not exceeding twelve (12) years, with the possibility of renewals for terms not exceeding twelve (12) years. The grant of the Mining Lease includes the granting of access as shown.

Name and address of person doing acts: It is proposed that the Mining Lease be granted subject to the provisions of the Mineral Resources Act 1989 (Qld) by the Queensland Minister for Natural Resources and Mines, Minister for Manufacturing, and Minister for Regional and Rural Development, PO Box 15216, City East, Queensland, 4002.

Native Title Parties: Under the Native Title Act 1993 (Cth) any person who is a "native title party" is entitled to certain rights in relation to the proposed grant of a Mining Lease. Under section 30 of the Native Title Act 1993 (Cth), persons have until three (3) months after the Notification Day to take certain steps to become native title parties in relation to this notice. Enquiries in relation to filing a native title determination application

may be directed to the Federal Court, Brisbane Registry, Level 6, Harry Gibbs Commonwealth Law Courts Building, 119 North Quay, Brisbane, Queensland, 4000. Telephone: 1300 720 980 or Email: nativetitleQLD@fedcourt.gov.au. Enquiries in relation to the registration of a native title determination application may be directed to the National Native Title Tribunal, Brisbane Registry, Level 5, Harry Gibbs Commonwealth Law Courts Building, 119 North Quay, Brisbane, Queensland, 4000. Telephone: (07) 3052 4040.

Further Information: May be obtained from the Department of Natural Resources and Mines, Manufacturing and Regional and Rural Development, Mineral Assessment Hub, Level 9, Verde Tower, 445 Flinders Street, Townsville, Qld, 4810. Telephone: (07) 4447 9230 or Email: MineralHub@resources.qld.gov.au

Notification Day: 24 SEPTEMBER 2025



NOTICE OF PROPOSED GRANT OF REPLACEMENT PETROLEUM LEASE
NATIVE TITLE ACT 1993 (CTH) SECTION 29

The Queensland Minister for Natural Resources and Mines, Minister for Manufacturing and Minister for Regional and Rural Development PO Box 15216, City East, Queensland, 4002, hereby gives notice in accordance with section 29 of the Native Title Act 1993 (Cth) of the proposed grant of a replacement Petroleum Lease (PL) shown below, subject to the provision of the Petroleum and Gas (Production and Safety) Act 2004 (Qld).

Nature of Act(s): The grant of a replacement Petroleum Leases under section 908 of the Petroleum and Gas (Production and Safety) Act 2004 (Qld), to replace an existing lease originally granted under the Petroleum Act 1923 (Qld). The replacement Petroleum Leases authorises the holder explore for, develop and produce commercial quantities of petroleum for a maximum term not exceeding fifteen (15) years with the possibility of renewals for terms not exceeding fifteen (15) years.

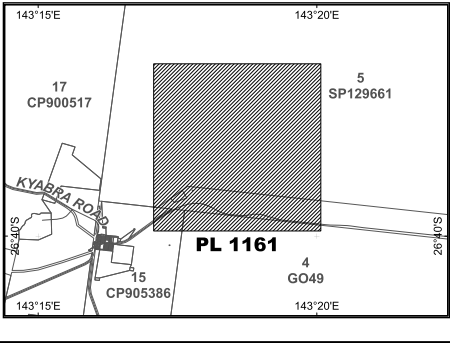
Name and Address of person doing Act(s): It is proposed that the replacement Petroleum Lease be granted subject to the provisions of the Petroleum and Gas (Production and Safety) Act 2004 (Qld) by the Queensland Minister for Natural Resources and Mines, Minister for Manufacturing and Minister for Regional and Rural Development, PO Box 15216, City East, Queensland, 4002.

Native Title Parties: Under the Native Title Act 1993 (Cth) any person who is a "native title party" is entitled to certain rights in relation to the proposed grant of replacement Petroleum Leases. Under section 30 of the Native Title Act 1993 (Cth), persons have until three (3) months after the Notification Day to take certain steps to become native title parties in relation to this notice. Enquiries in relation to filing a native title determination application may be directed to the Federal Court, Brisbane Registry, Level 6, Harry Gibbs Commonwealth Law Courts Building, 119 North Quay, Brisbane, Queensland, 4000. Telephone: 1300 720 980 or Email: nativetitleQLD@fedcourt.gov.au. Enquiries in relation to the registration of a native title determination application may be directed to the National Native Title Tribunal, Brisbane Registry, Level 5, Harry Gibbs Commonwealth Law Courts Building, 119 North Quay, Brisbane, Queensland, 4000. Telephone: (07) 3052 4040.

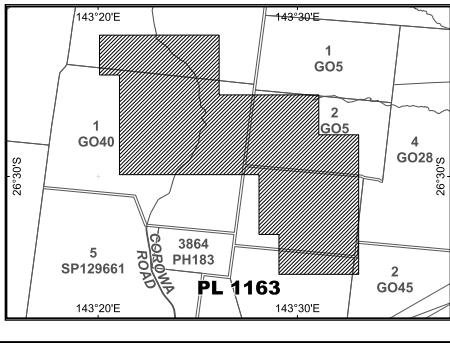
Further information: May be obtained from the Department of Natural Resources and Mines, Manufacturing and Regional and Rural Development, Level 4, 1 William Street, Brisbane, Queensland, 4000. Telephone: (07) 3199 8119 or Email: petroleumhub@resources.qld.gov.au.

Notification Day: 24 September 2025

PL 1161 applied for by Bridgeport (Cooper Basin) Pty Ltd ACN: 163 123 304, over an area of 9 Sub-blocks (approx. 27.579 km²), centred approximately 5 km north east of Eromanga, in the locality of Quilpie Shire Council.



PL 1163 applied for by Bridgeport (Cooper Basin) Pty Ltd ACN: 163 123 304, over an area of 84 Sub-blocks (approx. 257.49 km²) centred approximately 28 km north east of Eromanga, in the locality of Quilpie Shire Council.



download now
KOORI MAIL
NOW AVAILABLE

A digital subscription to KOORI MAIL is the perfect way to treat yourself

Available via Apple Newsstand, iTunes, Google Play for Android market or www.pocketmags.com

Latest issue & Back Issues just \$1.49 each.
Subscribe for six months or one year at a reduced rate.
Download to your iPad, iPhone, Android device, Mac, PC or Kindle Fire.



www.koorimail.com



NOTICE OF AUTHORISATION MEETING FOR PROPOSED NATIVE TITLE DETERMINATION APPLICATIONS

KRED Legal Pty Ltd (trading as **Arma Legal**) will host a meeting on Saturday 18 October in Barham, NSW to discuss and consider authorising new native title determination application(s) ('**Native Title Claim(s)**') over the proposed area outlined in black in the map below ('**Proposed Claim Area**').

**When:** Saturday, 18 October 2025  
**Meeting commences:** 10am – 4pm  
\*\*Registration from 9am – 10am\*\*  
**Where:** **In person only:** Barham & District Services Memorial Club, 6 Niemur St, Barham NSW 2732

**Who should attend the meeting?**  
Any Aboriginal People who are descendants of one or more of the following ancestors:

1. George Allen Senior, born 1826, died 1916 at Warangesda;

2. George Allen Junior, died 1913 at Cummeragunja;

3. Andrew Aulton, died 1939 at Cummeragunja

4. Hannah Boyd;

5. Alick Koombra Campbell;

6. Albert Colger;

7. William Day and Mariah Taylor, died
- at Moonahcullah;

8. John Galway, born 1865 at Mount Hope, and Alice Robertson, born 1869, at Mount Hope;

9. Jasper Green ("Billy Green"), and Alice Holmes;

10. John Ingram and Mary Smith;

11. Edward Joachim;

12. Benjamin 'Lanky' Manton;

13. Ernest McGee
14. Whyman McLean

15. William Murray

16. William Sampson, born 1851 at Deniliquin;

17. David Marert Taylor and Johanna Gardiner;

18. Robert Nyawi Taylor, born circa 1850 at Barmah, Victoria; and

19. John Terrick.

**AND**  
Any other person who identifies as a Barapa Barapa/ Barapa Perapa / Perapa Perapa person.  
**AND**  
**You are also invited to attend the meeting** if you consider you or your family hold or may hold native title in the Proposed Claim Area but you or your family is not listed above.  
If you are unsure whether you or your family are part of the proposed native title claim group or if you have any queries about whether you are a person who should attend this meeting, please contact Hannah Sandrini, Senior Lawyer of Arma Legal, on 0477 695 230 or at [hannah@armalegal.com.au](mailto:hannah@armalegal.com.au).

**Background**  
At a meeting convened by First Nations Legal and Research Services ('**FNLRs**') on 15 March 2025 in Kerang, those in attendance discussed the avenues for attaining rights over their Country and made a series of decisions in relation to next steps. The attendees decided, among other things, that:  
A) Barapa Barapa want to file a new native title claim to assert rights over Country; and  
B) Barapa Barapa requested that Arma Legal be their lawyers and to begin preparations to file the proposed new Native Title Claim.

**Purpose of Authorisation meeting**  
Arma Legal will convene a meeting on **Saturday 18 October 2025 in Barham, New South Wales** for the purpose of discussing and deciding on matters relating to the proposed new Native Title Claim(s).  
At this meeting, Arma Legal will explain the process for making a Native Title Claim. Then, an anthropologist will present his early research findings on the Proposed Claim Area of the Native Title Claim, a list of proposed apical ancestors for the Native Title Claim, and preliminary information about the connection and use of the Proposed Claim Area by Barapa Barapa People.  
The purpose of this meeting is for those in attendance to **discuss, consider** and **make decisions about** whether or not they wish to authorise a new Native Title Claim(s) over the Proposed Claim Area, being the area of land and waters depicted in the map below.

