

Public Notice

## ANNUAL GENERAL MEETING

Aboriginal Corporation for Homeless and Rehabilitation  
Community Services

Thursday, 11th December 2025 at 12pm

Yarra Bay Sailing Club  
67-69 Yarra Road, Phillip Bay NSW 2036

### AGENDA

1. Welcome/Apologies
2. Previous Minutes
3. Financial Reports
4. Election of Office Bearers
5. General Business

Yours Sincerely  
Jane Stanley – Chairperson

Aboriginal Corporation for Homeless and Rehabilitation  
Community Services



## Aboriginal Heritage Avoca Drive Upgrade Willesee Crescent to Joalah Road

Transport for NSW (Transport) invites Aboriginal people and Aboriginal groups who hold cultural knowledge relevant to determining the significance of Aboriginal objects and places for the Avoca Drive Upgrade–Willesee Crescent to Joalah Road to register to be consulted.

The Australian and NSW Governments are investing \$130 million towards upgrades to Avoca Drive, Kincumber. Transport for NSW (Transport) has developed a proposed upgrade that will improve traffic flow and deliver infrastructure for active and public transport access on Avoca Drive through the township of Kincumber.

The proposal will result in Transport:

- Undertaking formal consultation and preparation of a cultural heritage assessment report, and
- Applying for an Aboriginal Heritage Impact Permit (AHIP) under Part 6 of the *National Parks and Wildlife Act 1974*, and
- Undertaking an environmental impact assessment under the *Environmental Planning & Assessment Act 1979*.

### To register your interest, please contact:

Lee Davison, Transport's Aboriginal  
Community and Heritage Partner  
[avocadr@transport.nsw.gov.au](mailto:avocadr@transport.nsw.gov.au)

Registrations must be received by phone or in writing by 3 December 2025.

## NOTICE OF MEETING

THE WADAWURRUNG NATIVE TITLE CLAIM INVITES ALL DESCENDANTS OF JOHN ROBINSON (ROBERTSON) TO A MEETING TO DISCUSS AND AGREE TO A DECISION-MAKING PROCESS THAT WILL APPLY TO THE WADAWURRUNG NATIVE TITLE CLAIM

THIS MEETING IS BEING HELD AS PART OF A MEDIATION BY THE FEDERAL COURT OF AUSTRALIA REGARDING MEMBERSHIP OF THE WADAWURRUNG NATIVE TITLE CLAIM

Meeting Date: 30 November 2025

Meeting Time: 11:00am – 5:00pm

Registration: 9:00am – 11:00am (pre-registration is encouraged)

Meeting Place: Geoffrey Blainey Auditorium Federation University, Ballarat VIC



### AGENDA & PURPOSE OF THE MEETING:

The purpose of this meeting is to provide an opportunity for descendants of John Robinson (Robertson) (either biologically or by adoption) to discuss, consider and decide on a traditional decision-making process that may then apply to the Wadawurrung native title application.

The **agenda** for this meeting is:

1. Welcome and introductions;
2. Background to Wadawurrung native title application;
3. Court mediation and background to this meeting; and
4. To discuss, consider and agree a decision-making process for the Wadawurrung native title application.

### PEOPLE WHO SHOULD ATTEND THE MEETING:

The meeting is open to anyone who is:

- a) over 18; and
- b) a descendant of John Robinson (also known as John Robertson), either biologically or by adoption.

John Robinson (also known as John Robertson), born 1846 – Terrinallum Station, died 1919 Warrnambool, John's biological children being:

- i. Emily Hewitt (1868-1898);
- ii. William Robinson (1870-?);
- iii. Mary Edith Hine (1893- 1955)
- iv. Victoria Alice Brannelly (1895-1964);
- v. Valentine Margaret Dalton (1897-1977);
- vi. Mabel Violet Powell (1899-1984);
- vii. Hector Norman Arthur Robinson (1900-1944);
- viii. Ellen Rose King (1902-1999); and
- ix. Thomas Joseph Russell Robinson (1904-1933).

If you are a descendant of John Robinson (Robertson), either biologically or by adoption you are able to attend the meeting. This includes descendants of William Robinson through his children John Couzens and Nicholas Couzens.

If you do not know whether you fall within the above description, please contact Yasmin Johnson-McDermott at First Nations Legal & Research Services to obtain further information on 0466 400 599 or [yasmin.mcdermott@fnlrs.com.au](mailto:yasmin.mcdermott@fnlrs.com.au)

Attendees are requested to attend in person. Travel assistance is available for those travelling further than 50km. If you are unable to attend in person you may attend online, however those attending online cannot vote at the meeting.

### PREREGISTRATION:

For more information and to register your interest in attending the meeting, either in person or online, please contact Yasmin Johnson-McDermott on 0466 400 599 or [yasmin.mcdermott@fnlrs.com.au](mailto:yasmin.mcdermott@fnlrs.com.au).

Attendees are required to complete a registration form to be able to attend in person or online, a registration form can be provided by contacting Yasmin Johnson-McDermott.

For travel assistance and to register to attend on-line, please register no later than **19 November 2025**. This will help us with planning for the meeting.

If you would like further information, please contact Yasmin McDermott 0466 400 599 [yasmin.mcdermott@fnlrs.com.au](mailto:yasmin.mcdermott@fnlrs.com.au)

### MEETING RULES & CONDUCT:

The meeting is part of a court mediation process and important meeting rules and a code of conduct will apply to all persons who attend. Persons who do not follow the meeting rules may be asked to leave by the other attendees.

**CATERING:** Light refreshments and lunch will be provided at the meeting.

### Heritage Council of NSW

#### Heritage Act 1977

#### Notice of intention to consider listing on the State Heritage Register

The Heritage Council of NSW maintains the State Heritage Register which is a list of places of particular importance to the people of NSW, including Aboriginal and other heritage.

The Heritage Council is currently considering whether or not to recommend the amendment of the existing listing of the following place on the State Heritage Register in acknowledgement of its heritage significance.

#### Housing Board Building, The Rocks (SHR 01552)

This item is proposed to be amended to become 'Factory and Dwelling (Gloucester Street). Written submissions on this listing are invited from any interested person by 12 January 2026. Enquiries to Darrie Wyndham on (02) 9873 8500.

The Heritage Council is interested in receiving information in writing, by email, telephone or in person from the Aboriginal community or Aboriginal organisations on the potential Aboriginal significance of this place.

**See more details about the nominated place at:**  
[environment.nsw.gov.au/topics/heritage/request-a-heritage-listing/nominate-an-item-for-listing-on-the-state-heritage-register/comment-on-nominations](http://environment.nsw.gov.au/topics/heritage/request-a-heritage-listing/nominate-an-item-for-listing-on-the-state-heritage-register/comment-on-nominations)

**Make your submission at:**  
[www.haveyoursay.nsw.gov.au/housingboardbuilding](http://www.haveyoursay.nsw.gov.au/housingboardbuilding)

or direct your submission to:  
Heritage Council of NSW  
Locked Bag 5020  
Parramatta NSW 2124

## KYBURRA MUNDA YALGA ABORIGINAL CORPORATION NOTICE OF ANNUAL GENERAL MEETING AND GENERAL MEETING

The **Annual General Meeting** of the Members of Kyburra Munda Yalga Aboriginal Corporation RNTBC (ICN 7581) (**KMY**) will take place as follows:

**Time:** 10.00am – 12.00pm  
**Date:** Saturday, 29 November 2025  
**Place:** Bowen PCYC  
Cnr Hay Street & Queens Road, Bowen QLD 4805

### Purpose of the meeting

This meeting has been called to hold the 2025 Annual General Meeting for KMY as required under the Corporations (Aboriginal & Torres Strait Islander) Act 2006. KMY regrets to advise that it cannot assist with accommodation and travel expenses. A light lunch and refreshments will be provided.

Following the AGM a **General Meeting** of the members will be held from 12:30pm to 2:30pm to provide members and common law holders with an update on corporation business and other matters.

To obtain an AGM and General Meeting agenda, please contact Saylor Legal on 07 4431 0074 or send an email request to: [jurupeopleRNTBC@outlook.com](mailto:jurupeopleRNTBC@outlook.com)





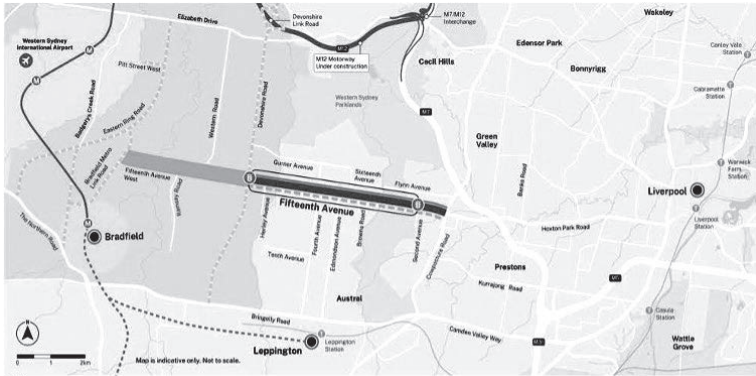
## Aboriginal Heritage Fifteenth Avenue upgrade

Transport for NSW invites Aboriginal people and Aboriginal groups who hold cultural knowledge relevant to determining the significance of Aboriginal objects and places for the Fifteenth Avenue upgrade to register to be consulted.

In January 2025, the Federal and the NSW State Governments announced joint funding of \$1 billion to upgrade Fifteenth Avenue, from Cowpasture Road towards Devonshire Road. Construction is expected to start in 2027.

The upgrade will widen the road to four lanes (two lanes in each direction), and make improvements for people walking, getting onto buses and bike riding.

In the future, we will transform Fifteenth Avenue into the Liverpool to Airport Transit Corridor, providing a direct link to Bradfield City Centre.



**KEY**  
Stage 1  
Fifteenth Avenue upgrade  
Between Cowpasture Road and Devonshire Road  
Active transport connection  
Proposed interaction upgrades between  
Second Avenue and Devonshire Road  
(under investigation)  
Future stages  
Fifteenth Avenue upgrade - West  
Proposed bus transit way  
Sydney Metro - Western Sydney Airport alignment  
(under construction)  
Proposed rail connection  
Existing Sydney Trains  
Metropolitan City  
Western Sydney Airport Precinct  
Bradfield Precinct Priority Road

The proposal may result in Transport:

- Applying for an Aboriginal Heritage Impact Permit (AHIP) under Part 6 of the *National Parks and Wildlife Act 1974*, and/or
- Undertaking investigations in accordance with the *Code of practice for archaeological investigations in NSW 2010*, and/or
- Undertaking an environmental impact assessment under the *Environmental Planning & Assessment Act 1979*.

To register your interest, please contact:

noni.ross@transport.nsw.gov.au, 12 Darcy Street, Parramatta NSW 2150  
Registrations must be received by phone or in writing by **3 December 2025**.

SC00003

## Notice of non-claimant applications for determination of native title in Queensland & New South Wales

Notification day: 3 December 2025



National  
Native Title  
Tribunal

'Non-claimant' applications have been made to the Federal Court of Australia (Federal Court) seeking determinations that native title does not exist in the areas described below. The Applicants have non-native title interests in these areas, which are set out in their applications and summarised below.

Under the *Native Title Act 1993* (Cth), there can be only one determination of native title for an area. Unless there are relevant native title claims, as defined in section 24FE, over the areas described below on or before **2 March 2026**, the areas may be subject to protection under section 24FA and **acts may be done which extinguish or otherwise affect native title**.

A person who claims to hold native title rights and interests in any of these areas may wish to file a native title claimant application or become a party to the non-claimant application. These may be the only opportunities to have those rights and interests taken into account in the Federal Court's determination. Any other person may also wish to become a party.

If you want to become a party to any of these applications, you must file a Form 5 (Notice of Intention to become a Party) with the Federal Court, **on or before 2 March 2026**. Further information regarding how to file a Form 5 is available from [www.fedcourt.gov.au](http://www.fedcourt.gov.au). After **2 March 2026**, you will need to seek leave from the Federal Court to become a party.



**Applicant's name:** Urunga River Shack Association Incorporated

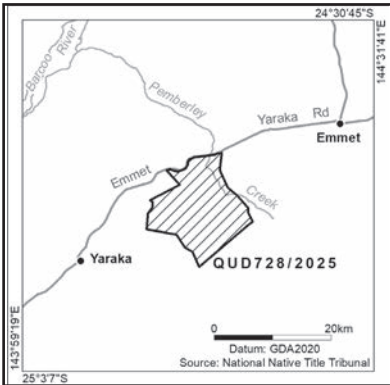
**Federal Court File No:** NSD1672/2025

**Non-native title interest:** The applicant has submitted a Proposal to the State for the establishment of a Reserve for Public Recreation for the purposes of tourism and boathouse rental accommodation and seeks to be appointed as Crown Land Manager of the Reserve

**Order sought by Applicant:** The applicant seeks a determination that native title does not exist in relation to the area of land and waters described as Lot 7044 on Deposited Plan 1095554

**Description of area:** The application area covers about 6,003 sq metres over Lot 7044 on Deposited Plan 1095554, located in the town of Urunga

**Relevant LGA:** Bellingen Shire Council



**Applicant's name:** Kerry Janette Joseland and Timothy Michael Joseland

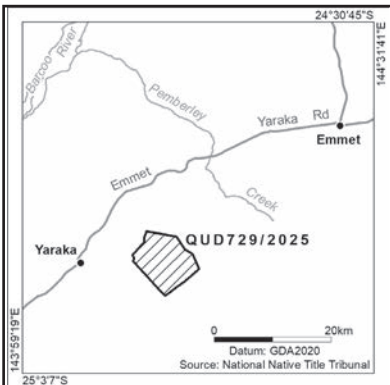
**Federal Court File No:** QUD728/2025

**Non-native title interest:** The applicant is the registered lessee of the pastoral lease known as The Wells (Tenure Ref TL 0/238262) described as Lot 5 on SP270216

**Order sought by Applicant:** The applicant seeks a determination that native title does not exist in relation to the area of land and waters described as Lot 5 on SP270216

**Description of area:** The application area covers about 172 sq km over Lot 5 on SP270216 located approx. 12 km north east of Yaraka

**Relevant LGA:** Longreach Regional Council



**Applicant's name:** Susan Jane Glasson and Harry Lachlan Hamline Glasson

**Federal Court File No:** QUD729/2025

**Non-native title interest:** The applicant is the registered lessee of the pastoral lease known as Flowing Bore Paddock (Tenure Ref TL 0/238263) described as Lot 6 on SP270216

**Order sought by Applicant:** The applicant seeks a determination that native title does not exist in relation to the area of land and waters described as Lot 6 on SP270216

**Description of area:** The application area covers about 67 sq km over Lot 6 on SP270216 located approx. 8 km east of Yaraka

**Relevant LGA:** Longreach Regional Council

For assistance and any further information about these applications, including the description of the area, call Sylvia Jagtman on 07 3052 4040 or visit [www.nntt.gov.au](http://www.nntt.gov.au).

WALGETT ABORIGINAL MEDICAL SERVICE LIMITED

## AN INVITATION TO RECALL YOUR INVOLVEMENT WITH WALGETT ABORIGINAL MEDICAL SERVICE LIMITED (WAMS)

WAMS is collating a variety of information to create an historical record of its operations since 1986.

If you have been involved with WAMS either as a:

- Board Member
- Employee
- External Contractor
- Partner or Agency
- Other role by association

**WAMS would love to hear from you!**

To share your recall/memories of WAMS please contact Michael Bennett, [michael@coasthistory.com.au](mailto:michael@coasthistory.com.au), historian, who is working with us to collate all the information for this project.

With sincere thanks,  
Board of Directors, WAMS.

*"For the Community, By the Community", since 1986*  
Health is Life is Health

### Aboriginal Cultural Heritage Assessment Invitation to Register Interest – HN1243-B

Heritage Now, on behalf of Hawkesbury City Council, is undertaking an Aboriginal Cultural Heritage Assessment for proposed recreational rehabilitation works at Governor Phillip Park, Windsor. Contact details for the proponent are: Anit Magar, 366 George Street, Windsor. Aboriginal people who hold cultural knowledge relevant to determining the significance of Aboriginal objects and places in the area are invited to register an interest in the community consultation process. The purpose of the consultation is to assist in the preparation of an Aboriginal Heritage Impact Permit application, if required, and to assist the Secretary of the Department of Climate Change, Energy, the Environment and Water in their consideration and determination of the application.

In accordance with the *Aboriginal cultural heritage consultation requirements for proponents 2010*, please send your registration to Kylie McDonald (Heritage Now, 51 Reuss St, Leichhardt, [hello@heritagenow.com.au](mailto:hello@heritagenow.com.au)) by 3 December 2025. Your details will be provided to Heritage NSW and the relevant Local Aboriginal Land Council, unless you specify that you do not want your details released.



NOTICE OF COMMON LAW HOLDERS MEETING

Notice is hereby given that the Mulligan River Aboriginal Corporation RNTBC [ICN 9434] (the **Corporation**) has called a meeting of the Wangkamahdla common law holders (the **Meeting**) as follows:

**Date:** Saturday, 22 November 2025  
**Time:** Registrations from 1:30pm for a 2:00pm Start (QLD Time)  
**Location:** Queensland South Native Title Services, Mt Isa Office  
31-33 Commercial Road, QLD, 4825  
**Purpose:** To consult with and seek the consent of the Common Law Holders to enter into Ancillary Agreement and associated Section 31 Deed for EPM27662 between the Corporation and Douglas John Wilson and the State of Queensland.  
**Who can attend:** All Wangkamahdla Common Law Holders, which means all Wangkamahdla People (as described at **Schedule A**). You do not need to be a Member of the Corporation to attend the Meeting.

On arrival at the Meeting, Common Law Holders will need to register their attendance at the registration desk.

Meeting Agenda:

Item	Description
1.	Opening of Common Law Holders Consultation and Consent Meeting: 1.1. Welcome and Apologies 1.2. Housekeeping 1.3. Chairperson 1.4. Confirm minute taker for the meeting 1.5. Confirm Meeting Code of Conduct
2.	Information Session
3.	Consultation and consent to enter into Ancillary Agreement and associated Section 31 Deed for EPM27662 with Douglas John Wilson and the State of Queensland.
4.	Close of Meeting

Schedule A:

Wangkamahdla Native Title Holders are described as the descendants of the following people:

1. Rainmaker, the father of Joe Rose and Kwetyaneke;
2. Belia Toby, the father of Billy Butler, Johnny Belia and Ivy (Mutchee) Belia;
3. Charlie Deemera, the father of Paddy Deemera;
4. Puppa, the mother of Annie Topsy Hansen (nee Daley);
5. Toby Roxborough;
6. Billy (Yummpibilly) Brady, the father of Bessie Brady;
7. King Peter, the father of Biddy Dinger, Les and Billy Jenkins, Ethel and Donnelly Britcher;
8. George Quartpot, the father of Tony, Patricia, Kerry, Gladys, Maria and Patrick Quartpot;
9. Jackie Beauchamp, the father of Paddy Beauchamp and social father of George Quartpot, and Jackie Beauchamp's brother Aldie;
10. Dolly of Glenormiston, the mother of Ruby Lyon, Dinger, Peter Western, Lion and Tiger;
11. Molly, the mother of Judy Sailor and Arthur (Poddy) Daley Jnr;
12. Polly Docherty, the mother of Jack (Snapshot) Hansen and Bergin Smith;
13. Dolly, the sister to Polly Docherty and the mother of Charlie Trotman and Jack O'Donnell;
14. Topsy (also known as Bonny), the mother of James Roxborough Craigie and George Craigie;
15. Bunny, the mother of Joe, Dora, Peter and Jack Craigie, Dinah Aplin and Donald Bedourie;
16. Jinny Toby, the mother of George and Fred Age, Queen Ida Toby and Lily Clayton;
17. Tommy Ferguson, the father of Betty Major;
18. Kitty Bedourie, the mother of Bessie and Jessie Bedourie, Donald Dee and Emily Denny;
19. Mother of Turukalanima, Turukalanima was the mother of Norah Jacks, Ivy Nardoo and Monty Cameron;
20. Lizzie (Wiriwaltu) Green, the mother of Jubilee Page;
21. Jimmy Mantandi, the father of Clara (Indjiniga) Naylon;
22. Alice (Wiyekari), the mother of Mary and Daisy Craigie.



PUBLIC NOTICE (PROPOSED PLAN)  
CULTURAL HERITAGE MANAGEMENT PLAN  
Aboriginal Cultural Heritage Act 2003 (Qld)  
Section 96

**Develop a CHMP** The Sponsor intends to develop a Cultural Heritage Management Plan (**CHMP**) for the Project pursuant to Part 7 of the *Aboriginal Cultural Heritage Act 2003* (Qld) (**ACHA**)

**Project** Bouldercombe to Gladstone West Transmission Reinforcement Project

**Sponsor** Queensland Electricity Transmission Corporation Limited

**Contact** c/- Graeme Clough, Powerlink Queensland  
Telephone: +61 7 3860 2111  
Email: indigenouspartnerships@powerlink.com.au

**Address for service** Attention: Graeme Clough  
Indigenous Partnerships  
Powerlink Queensland  
33 Harold Street,  
Virginia QLD 4014

**Notice Day** 20th November 2025

**Plan Area** The CHMP will operate over the area depicted on the enclosed map, which includes the following land parcel:  
• Lot 11 on Plan DT40168

**Local Authority** Gladstone Regional Council

**Location** Area is proximate to Raglan (21km east northeast) and Marmor (18km north northeast) as the closest towns.

If an Aboriginal Party for the Plan Area wishes to take part in developing the CHMP, written notice must be given to the Sponsor by **21st December 2025** (30 days after Notice Day). The Sponsor may elect not to endorse any Aboriginal Party if it is not advised in writing of an intention to take part in the development of the CHMP within the required time.



ABORIGINAL CULTURAL HERITAGE ASSESSMENT  
INVITATION TO REGISTER INTEREST  
251–257 MAROUBRA ROAD & 133–135 GARDEN ST, MAROUBRA

On behalf of BWSLD Maroubra Pty Ltd (the proponent), Curio Projects (heritage consultants) are commencing a program of Aboriginal community consultation for a State Significant Development relating to the site located at 251–257 Maroubra Road & 133–135 Garden St, Maroubra. This site is situated within Randwick City Council Local Government Area.

The concurrent rezoning and SSDA seeks to approval for: site preparation works including demolition, bulk excavation and tree removal, construction of a ten-storey residential flat building including four levels of basement parking, landscaping, and civil infrastructure works with the augmentation of utilities and services. The purpose of this community consultation with Aboriginal people is to aid in the preparation of an Aboriginal Cultural Heritage Assessment Report (ACHAR) in accordance with the NSW National Parks and Wildlife Act 1974.

Community consultation is being undertaken to assist the assessment of cultural significance of the study area. This notification is being undertaken in accordance with Section 4.1.2 of the Office of Environment and Heritage (OEH) and the Aboriginal cultural heritage requirements for proponents 2010.

Curio Projects invite Aboriginal people who hold cultural knowledge relevant to determining the significance of Aboriginal object(s) and/or places in the area to register an interest in a process of community consultation.

Please note that when you register an interest in this project your details will be forwarded to Heritage NSW and La Perouse Aboriginal Land Council.

Please forward registration to Curio Projects **no later than 3 December 2025** via phone, email or mail to:

paul@curioprojects.com.au  
(02) 8014 9600  
Curio Projects  
Suite 3.01/Level 3 249 Pitt Street  
Sydney NSW 2000

CAMPBELLTOWN ARTS CENTRE – ABORIGINAL  
REGISTRATION FOR COMMUNITY CONSULTATION

On behalf of Campbelltown City Council (the proponent), Curio Projects (heritage consultants) are commencing Aboriginal community consultation as part of an Aboriginal Cultural Heritage Assessment Report for the proposed upgrades and expansion to the Campbelltown Arts Centre (CAC), located at 1 Art Gallery Road.

The CAC expansion project is part of the Reimagining Campbelltown City Centre Master Plan to develop a cultural precinct around the CAC, creating opportunities for the community to experience a diverse range of high-quality artistic works and play a key role in the development of jobs and the creative economy. The CAC and the cultural precinct will be an amenity for residents, workers, and visitors alike, with its connections to other precincts driving economic growth in the region. The CAC expansion will leverage existing cultural infrastructure to drive growth in the creative industries, strengthen the sector, and establish Campbelltown, the Macarthur region and Southwest Sydney as a vibrant cultural destination.

The purpose of community consultation with Aboriginal people is to assist the proposed applicant in the preparation of an application for an Aboriginal Heritage Impact Permit (AHIP) in accordance with Section 90 of the NSW National Parks and Wildlife Act 1974, and to assist the NSW Department of Planning, Industry & Environment in their consideration and determination of the application.

Curio Projects invite local Aboriginal people who hold cultural knowledge relevant to determining the significance of Aboriginal object(s) and/or places in the area to register an interest in a process of community consultation.

Please forward registrations to Curio Projects **no later than 3 December 2025**, via phone, email or mail to:

Rebecca Agius, Curio Projects  
Suite 3.01, Level 3/249 Pitt Street  
Sydney NSW 2000  
rebecca.agius@curioprojects.com.au  
(02) 8014 9800

GOVERNMENT OF WESTERN AUSTRALIA  
NOTICE OF PROPOSAL TO RENEW MINING LEASE  
NATIVE TITLE ACT 1993 (CTH) SECTION 29

The State of Western Australia HEREBY GIVES NOTICE that the Minister for Mines and Petroleum, C/- Department of Mines, Petroleum and Exploration, 100 Plain Street, East Perth WA 6004 may renew the following mining leases under section 78(2) of the *Mining Act 1978*:

Mining No.	Renewal of Term No.	Applicant	Area	Locality	Centroid	Shire
M 16/9	734480	SIMMONDS, Paul John BOULDER INVESTMENTS GROUP PTY LTD	6.99HA	34.9km SW'ly of Ora Banda	Lat 30° 37' 58" S ; Long 120° 51' 41" E	COOLGARDIE SHIRE
M 24/20	744538	PADDINGTON GOLD PTY LIMITED	533.78HA	5.6km SE'ly of Broad Arrow	Lat 30° 29' 26" S ; Long 121° 20' 55" E	KALGOORLIE-BOULDER CITY
M 77/7	735778	BARTO GOLD MINING PTY LTD	1.68HA	0.5km NE'ly of Marvel Loch	Lat 31° 27' 55" S ; Long 119° 29' 41" E	YILGARN SHIRE
M 77/8	735792	BARTO GOLD MINING PTY LTD	5.08HA	0.9km N'ly of Marvel Loch	Lat 31° 27' 37" S ; Long 119° 29' 32" E	YILGARN SHIRE
M 77/10	740826	BARTO GOLD MINING PTY LTD	61.26HA	0.6km E'ly of Marvel Loch	Lat 31° 28' 8" S ; Long 119° 29' 50" E	YILGARN SHIRE

**Nature of the act:** The renewal of mining lease, which authorises the applicant to mine for minerals for a term of 21 years.

**Notification day:** 19 November 2025

**Native title parties:** Under section 30 of the *Native Title Act 1993 (Cth)*, persons have until 3 months after the notification day to take certain steps to become native title parties in relation to the notice. The 3 month period closes on **19 February 2026**. Any person who is, or becomes a native title party, is entitled to the negotiation and/or procedural rights provided in Part 2 Division 3 Subdivision P of *Native Title Act 1993 (Cth)*. Enquiries in relation to filing a native title determination application to become a native title party should be directed to the Federal Court of Australia, 1 Victoria Avenue, Perth WA 6000, telephone (08) 9268 7100. The mining lease may be renewed if, by the end of the period of 4 months after the notification day (**i.e. 19 March 2026**), there is no native title party under section 30 of the *Native Title Act 1993 (Cth)* in relation to the area of the application for renewal. For further information about the act (including extracts of plans showing the boundaries of the application for renewal), contact the Department of Mines, Petroleum and Exploration, 100 Plain Street, East Perth WA 6004, or telephone (08) 9222 3518.

DMIRS 28552



NOTICE OF AN AUTHORISATION MEETING FOR THE HUNTER GAS PIPELINE AND NARRABRI LATERAL PIPELINE INDIGENOUS LAND USE AGREEMENT AND ANCILLARY AGREEMENT



WHEN: Saturday 6 December 2025 8:00am to 9:00am – Meeting registration\* 9:00am – Meeting opened 5:00pm – Meeting closed Sunday 7 December 2025 8:00am to 9:00am – Meeting registration\* 9:00am – Meeting opened 5:00pm – Meeting closed

\*Note: To attend in person, registration will be open anytime throughout the meeting, but attendees are encouraged to register on Saturday and Sunday between 8:00am and 9:00am to allow adequate time for all business to be addressed. To attend by videoconference/telephone you must register by Wednesday 3 December 2025.

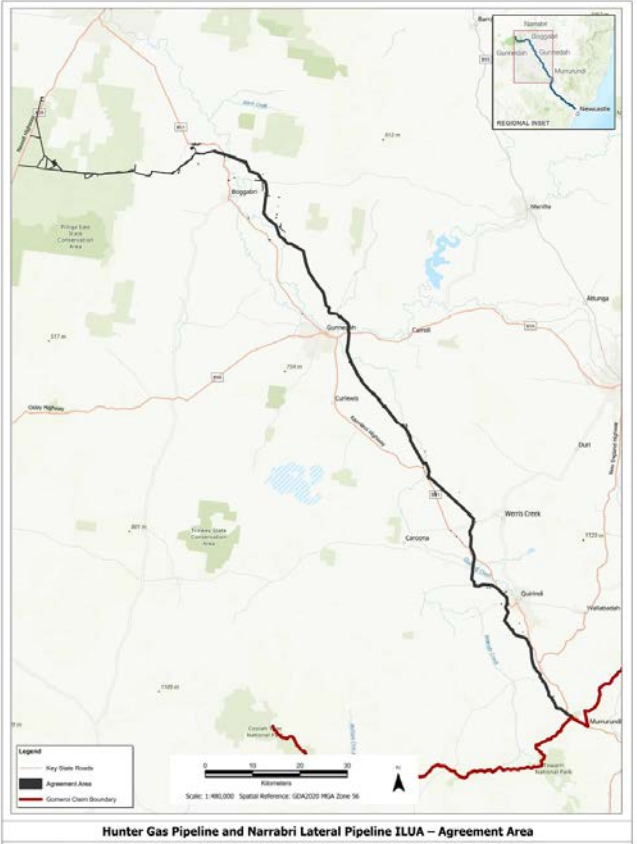
WHERE: In person: West Tamworth League Club 58 Phillip Street, West Tamworth, NSW 2340 Remote access: Contact NTSCORP to attend by video conference or telephone (by 3 December 2025 at the latest)

WHO SHOULD ATTEND: The meeting is open to: • All members of the native title claim group in the Gomeroid People native title determination application (NSD37/2019) as authorised to be amended ('Gomeroid Claim Group', 'the Claim Group' and 'Gomeroid Claim' respectively). The Gomeroid People native title claim group (as authorised to be amended) comprises those Aboriginal persons who:

- (a) Are the descendants of the following apical ancestors:
1. Thomas Pitt (who was born in Moree circa 1838);
  2. Billy Barlow (who was born in Tycannah circa 1835);
  3. James Barlow (who was born in Moree circa 1851);
  4. Peter James Cutmore (who was born in Tycannah circa 1849);
  5. Sarah Wallace/Towney aka Sally Harris/Thompson aka Sally Nerang/Marang (who was born in Big Bumble circa 1843);
  6. Harriet Wyndham (who was born in Tareloaroi circa 1861-1863);
  7. William Duncomb (who was born in Muswellbrook circa 1835);
  8. William Levy (who was born in Terry Hie Hie circa 1867-1868);
  9. Sally Nerang aka Sally Poppit (who was born in Terry Hie Hie circa 1828);
  10. Eliza Barlow (who was born in Terry Hie Hie circa 1859-72);
  11. Thomas 'Tom' Picton (who was born in Moree circa 1863);
  12. Andrew Edward Stanford Snr (who was born in Moree circa 1864);
  13. Yawirawiri James Natty Snr (who was born in Burburgate circa 1805);
  14. Mary Ann Lloyd (wife of James Natty Snr) (who was born in Burburgate circa 1835);
  15. Harriet Munro (who was born in Gunnedah circa 1867);
  16. Nellie Combo (who was born in the Gunnedah area circa 1850-1860);
  17. Alexander Nean (who was born in Liverpool Plains circa 1843);
  18. Hannah Genders (Annie Jendis) (who was born in Burburgate circa 1847);
  19. Mary Orr (aka Nellie Orr) (who was born in Garrawilla circa 1853-1858);
  20. Elizabeth Rose Ann Woods (who was born in Boggabri circa 1863);
  21. Charles Gilbert Moodie (who was born in Mungindi circa 1890);
  22. Annie Wallace aka Anna Narrane aka Jane Narang (who was born in Carroll circa 1861);
  23. Thomas Reid (who was born in Cuttabri circa 1840);
  24. Thomas Dangar (who was born in Drilldool circa 1857);
  25. Harry Doolan (who was born in Pilliga circa 1855);
  26. Jennie Long (who was born in Namoi circa 1840s);
  27. Mary Ann Green aka Mary Ann Greene/West (who was born in Wee Waa circa 1849);
  28. George Green (who was born in Cuttabri circa 1851);
  29. Lucy Barr (who was born in Boggabri circa 1851);
  30. Peggy Reid/Cubby (who was born in Cuttabri circa 1836);
  31. Julia Jane Saunders (who was born in Wee Waa circa 1845-1849);
  32. James Saunders (who was born in Narrabri/Wee Waa or St George QLD circa 1850);
  33. Sarah Pye aka Sarah Bucknell aka Sarah McGinty (who was born in Wee Waa circa 1849);
  34. William Newman (who was born in Cuttabri circa 1807);
  35. Emma Dingwell (who was born in Bograh circa 1864);
  36. Kate Purser (who was born in Narrabri circa 1863-1865);
  37. John 'Jack' Joseph Leonard (who was born in Wee Waa circa 1847);
  38. Mary Ann Lucas (who was born in Millie circa 1840);
  39. Frank Maybury (who was born in Killarney Station near Narrabri circa 1839-1848);
  40. Charlotte Hagan (who was born in Bohena/West Narrabri circa 1866);
  41. Mary Peake (who was born in Narrabri circa 1848);
  42. Betsey Peake (who was born in Killarney, Narrabri circa 1843);
  43. Elizabeth Larkins (who was born in Burren Junction circa 1830);
  44. Sarah Barlow, mother of Thomas William Brennan Snr (who was born in Narrabri West, before circa 1865);
  45. William Snow (who was born in Goonoo Goonoo circa 1855);
  46. Ellen Snow (who was born in Goonoo Goonoo circa 1855-1858);
  47. Frances Snow (who was born in Tamworth circa 1858-1862);
  48. George Jenkins (who was born in Tamworth circa 1850);
  49. Frederick James Briggs (who was born in Moree circa 1854);
  50. Bertha Lamey (who was born in Keepit circa 1820);
  51. John Thomas Bates (who was born on the Mooki River circa 1840-1841);
  52. Elizabeth Guest (who was born in Werris Creek circa 1842);
  53. Jane Maloney (who was born in Walhallow circa 1838);
  54. Bungaree Johnson aka Edward William Johnson aka William Joseph Johnson (who was born in Breeza circa 1876);
  55. Peggy Connors (who was born in Quirindi circa 1830);
  56. John Morris Tighe (who was born in Wellington circa 1852);
  57. David Johnson (who was born in Cassilis circa 1838-1844);
  58. Betsy Wright (who was born in Yarraman circa 1831);
  59. Sarah Carlyle (who was born in Blenmore near Scone circa 1850-1858);
  60. Thomas French (who was born in Scone circa 1825);
  61. Thomas Taylor (who was born in Merotherie circa 1836);
  62. Sarah Murphy (who was born in Cassilis circa 1846);
  63. Alfred Sampson (who was born in the Mudgee area circa 1847);
  64. Elizabeth Loder (aka Elizabeth Bates) (who was born in Murrurundi circa 1843);
  65. Mary Anne Healy (who was born in Murrurundi circa 1829-1836);
  66. Sarah Gatehouse (who was born in Aberdeen circa 1835);
  67. Susan Bishop-Young (aka Susan Dangar) (who was born in Neotsfield circa 1837);
  68. Matilda Wyndham (who was born in Bingara circa 1842);
  69. Thomas Duke (who was born in Bingara circa 1847);
  70. Amelia Bell (who was born in Bingara circa 1862);
  71. Thomas Madden (who was born in Barraba circa 1865);
  72. John Baldwin (who was born in Lindsay Station, Barraba, circa 1840);
  73. Jessie Ellen 'Teasie' Griffen (who was born in Barraba circa 1859);
  74. Nancy Young aka Nancy Waters aka Nancy French (who was born in Barraba circa 1848);
  75. James Tighe (who was born in Coolah circa 1841);
  76. William Tighe (who was born in Toorawandi in 1844);
  77. Patrick Tighe (who was born in Coonabarabran circa 1852);
  78. King Cuttabush (who was born in Coonabarabran circa 1825);
  79. Jane 'Jinnie' Griffin (who was born in Mudgee area circa 1820s);
  80. Sarah Hughes (who was born in Barradine circa 1851);
  81. James Cole (who was born in Tonderburine circa 1842-46);
  82. Samuel Bruce Smith (who was born in Tambar Springs circa 1860-1863);
  83. Elizabeth Ann Smith (who was born in Goolhi/Mullaley circa 1866-1868);
  84. Susan Slater (who was born in Coonabarabran circa 1836-44);
  85. Catherine Cole (who was born in Coonabarabran circa 1854);
  86. Margaret Greenaway aka Margaret McEwen (who was born in Black Plains in the Coonabarabran area circa 1865);
  87. Charles Greenaway (who was born in Coonabarabran circa 1841-1852);
  88. William Copeland (who was born in Gulargambone circa 1874-90);
  89. Thomas Henry Blackman (who was born in Cooyal, circa 1843);
  90. Julia Campbell (who was born in Bearbang/ the Castlereagh River circa 1838);
  91. Bridget Johnson (Biddy Fuller) (who was born on the Castlereagh River, circa 1823);

92. James Reid (who was born in Coonabarabran, circa 1844-1850);
  93. Murray Ippai aka Bora Jimmy (who was born in the Mogil Mogil/Gundabloui area before 1850);
  94. Mary Ann Ippai (who was born on the Barwon River in the Mogil Mogil area before 1850);
  95. Frank Mundy (who was born in Collimgong circa 1872);
  96. George Combo Snr (who was born in Collarenebri circa 1841);
  97. Fanny Eckford (who was born in the Mogil Mogil area, before 1850);
  98. John 'Jack' McPherson (who was born in Collarenebri, circa 1891);
  99. Walter Croaker (who was born in Collarenebri, circa 1876);
  100. Ethel Tinker (who was born in Mercadool circa 1878);
  101. Dick 'Tinker' Dixon (who was born in Mercadool, before 1855);
  102. Jack Bucklebone (who was born in Bugilbone, before circa 1875);
  103. Emily McPherson (who was born in Collarenebri in 1892);
  104. King Robert Cobbler (who was born in Mogil Mogil circa 1855);
  105. Mary Ann, mother of William Arnold (who was born in Bullamon, Qld, before 1860);
  106. Billy Wightman (who was born in Kunopia circa 1813);
  107. Mary [McGrady] (who was born in the Whalan Creek area circa 1830s-1840s);
  108. William Dennison (who was born in Kunopia circa 1843);
  109. Charlie Dennison (who was born in Whalan Creek circa 1846-1866);
  110. Alice Dennison (who was born in Moree circa 1863 -1873);
  111. Lucy Long (who was born at Gil Gil Creek circa 1850-1860);
  112. Minnie O'Brien/Lance (who was born in Boomi circa 1868);
  113. William Edwards (who was born in Thallon/Bullamon circa 1869);
  114. Harry Denham (who was born in the Mungindi area, before circa 1855);
  115. Charles Cubby (who was born in the Boomi area circa 1850);
  116. Lucy Ann, wife of Charles Cubby (who was born in the Boomi area, circa 1850);
  117. Sarah Wilson (aka Sarah Murphy and Sarah Witman) (who was born on Whalan Station circa 1871);
  118. Reuben Bartman (who was born in Boomi in 1876);
  119. Lennie Jane Smith/Rodwell (who was born in Mungindi, circa 1886);
  120. Billy Dunn (who was born on Goonal Station circa 1847);
  121. Kitty Dunn aka Kathleen 'Kitty' Brown (who was born in the Mungindi District circa 1841-1847);
  122. Phoebe Munday-Williams (who was born in Mungindi in 1864);
  123. George Bennett (who was born in Mungindi circa 1881-1883);
  124. Mary Moodie (who was born in Welltown circa 1882-1887);
  125. Jimmy Hinch (who was born in Boomi, before 1860);
  126. Kitty [Hinch] (who was born on Gilroy Station, circa 1850-1860);
  127. Jonathon Flick (who was born in Kunopia or Mungindi circa 1842-1847);
  128. Mary Ann, wife of Jonathon Flick (who was born in Mungindi, circa 1857);
  129. King Charlie Hippi (who was born in Garah, circa 1857);
  130. Eliza Kirk (who was born in Talwood, circa 1869);
  131. James McGowan (who was born in the Boomi area, before 1850);
  132. Whalan Johnny (who was born in Whalan, circa 1840s);
  133. Eliza Weatherall (who was born in the Mungindi/Bullamon area circa 1853);
  134. Biddy Dunn aka Biddy Doyle (who was born in Mungindi, circa 1837);
  135. Jenny (of Walgett) (who was born in Walgett circa 1820s-1830s);
  136. Edward Morgan (who was born in Dunglear circa 1855);
  137. Nancy Morgan (who was born in Dunglear circa 1861);
  138. Dick Silk (who was born in the Walgett area before 1850);
  139. Robert Brandy King of Dunglear (who was born in Dunglear circa 1840);
  140. William James King (who was born in Coonabarabran or Coonamble circa 1846-1853);
  141. Kitty Dangar (who was born circa 1837);
  142. Nancy Clark aka Nancy Bundabarina (who was born in the Walgett area, circa 1848);
  143. James Dool (who was born in Walgett, circa 1879);
  144. Jack Dillon (who was born Umimbar, Walgett circa 1857);
  145. Army Toomey (who was born in Wingadee circa 1886);
  146. Henry Arthur Yates (who was born in Coonamble circa 1860);
  147. Betsy Yates aka Polly Yates aka Polly Burras/Burrows (who was born in Wingadee circa 1854);
  148. Isabella Dingwell (who was born at Gradgery, Marthaguy, north of Warren circa 1859-1862);
  149. Florence May Blackman (aka Louisa Florima Blackman aka Florenelle Blackman aka Louisa Talbott) (who was born in Coonamble in 1846);
  150. Thomas Leslie (who was born in Curban circa 1850-1854);
  151. James Leslie (who was born in Armatree in 1853);
  152. Euphemia Blackman (who was born on the Castlereagh River in 1851); and
  153. Thomas Hickey (who was born in Walgett circa 1878); and
- (b) Identify as a Gomeroid person; and
- (c) Are recognised as a Gomeroid person by Gomeroid People in accordance with their traditional laws and customs; and
- (d) Have maintained continuity of connection with part of the Gomeroid People native title determination application area; and
- (e) Participate in the social and cultural life of the Gomeroid People.
- Descendants include persons who are descendants by adoption or incorporation according to traditional laws and customs.
- AND
- Any other Aboriginal person who asserts native title rights and interests within the area covered by the proposed Hunter Gas Pipeline and Narrabri Lateral Pipeline Indigenous Land Use Agreement as described and mapped below.

BACKGROUND NTSCORP Limited (NTSCORP), the native title service provider for NSW, is convening a meeting to authorise the making of the proposed Hunter Gas Pipeline and Narrabri



Lateral Pipeline Indigenous Land Use Agreement in accordance with the *Native Title Act 1993 (Cth)* and the associated Hunter Gas Pipeline and Narrabri Lateral Pipeline Ancillary Agreement in relation to the land and waters described below and mapped in bold black outline on the map (*pictured at the bottom of this page*). The area subject to the proposed Hunter Gas Pipeline and Narrabri Lateral Pipeline Indigenous Land Use Agreement and Ancillary Agreement is described below and is within the external boundaries of the Gomeroid People's native title determination application (NSD37/2019) as authorised to be amended (Amended Gomeroid Claim Area). The area covered by the proposed Hunter Gas Pipeline and Narrabri Lateral Pipeline Indigenous Land Use Agreement and Ancillary Agreement is comprised of the following four components:

1. **(Hunter Gas Pipeline (HGP) Buffer Corridor)** – a 500 metre wide corridor (extending 250m either side of the centreline of the approved HGP corridor), traversing approximately 165 kilometres from its intersection with the Narrabri Lateral Pipeline (NLP) Study Area east of Baan Baa to the southern boundary of the Amended Gomeroid Claim Area, near Murrurundi;
2. **(NLP Study Area)** – a corridor approximately 100 metres wide, traversing approximately 55 kilometres from Santos' Leewood facility on the Newell Highway south of Narrabri to its intersection with the HGP Buffer Corridor east of Baan Baa;
3. **(HGP Additional Areas)** – 60 additional areas of identified Crown land *outside* the HGP Buffer Corridor potentially required for temporary construction or access; and
4. **(NLP Additional Areas)** – 19 additional areas of identified Crown land *outside* the NLP Study Area potentially required for temporary construction or access.

The Hunter Gas Pipeline and Narrabri Lateral Pipeline Indigenous Land Use Agreement and Ancillary Agreement is proposed to be between Hunter Gas Pipeline Pty Ltd (a wholly owned subsidiary of Santos Limited) and the Applicant for the Gomeroid People's native title determination application (NSD37/2019) as the registered native title claimant on behalf of the Gomeroid People native title claim group.

The proposed Hunter Gas Pipeline and Narrabri Lateral Pipeline Indigenous Land Use Agreement and Ancillary Agreement includes a package of benefits in exchange for the consent of the Gomeroid Applicant to certain Agreed Acts, being the Grant of the Pipeline Licences, the Acquisition of Easements, the Grant of any Variation Application and the Grant, prior to the Easement Registration Date, of any Access Rights to use any Crown Land for the purpose of temporary construction areas and access that are necessary for the construction and operation of the Pipelines. If agreed to, the Hunter Gas Pipeline and Narrabri Lateral Pipeline Indigenous Land Use Agreement would bind all members of the Gomeroid People native title claim group (as authorised to be amended) and the non-extinguishment principle would apply to the Agreed Acts, to the extent that they are Future Acts under the *Native Title Act 1993 (Cth)*.

At this meeting, attendees will be asked whether or not they wish to authorise the making of the proposed Hunter Gas Pipeline and Narrabri Lateral Pipeline Indigenous Land Use Agreement and Ancillary Agreement and whether they authorise the Gomeroid Applicant (as authorised to be amended) to enter into the proposed Hunter Gas Pipeline and Narrabri Lateral Pipeline Indigenous Land Use Agreement and Ancillary Agreement on behalf of the Gomeroid People native title claim group. If the claim group authorises the Gomeroid Applicant (as authorised to be amended) to enter into these agreements, the Applicant may only execute them on condition that the amendments to the Gomeroid People's native title determination application and the changes to the Applicant, that have already authorised by the Gomeroid People native title claim group, have been made pursuant to an order of the Federal Court of Australia.

If a resolution is passed authorising the Gomeroid Applicant (as authorised to be amended) to enter into and execute the Hunter Gas Pipeline and Narrabri Lateral Pipeline Indigenous Land Use Agreement and Ancillary Agreement, the attendees will also be asked to consider how they wish to receive the benefits under the agreements with Hunter Gas Pipeline Pty Ltd.

- AGENDA FOR THE MEETING:
1. **Welcome and Acknowledgement of Country;**
  2. **Meeting Protocol;**
  3. **Confirm the process of decision-making for the purposes of authorising the making of the proposed Hunter Gas Pipeline and Narrabri Lateral Pipeline Indigenous Land Use Agreement and Ancillary Agreement;**
  4. **Consider and make decisions in relation to the authorisation of the proposed Hunter Gas Pipeline and Narrabri Lateral Pipeline Indigenous Land Use Agreement and Ancillary Agreement;**
    - (a) Discussion and background on the negotiations between Santos and the Gomeroid Applicant in relation to the proposed Hunter Gas Pipeline and Narrabri Lateral Pipeline Indigenous Land Use Agreement and Ancillary Agreement and a review of the proposed agreements;
    - (b) Advice and information regarding the proposed Hunter Gas Pipeline and Narrabri Lateral Pipeline Indigenous Land Use Agreement and Ancillary Agreement, including advice from the mineral economist and Counsel advising the Gomeroid Applicant in relation to the negotiations;
    - (c) Address from Santos representatives (note: Santos representatives will only be in attendance for an allocated period of time to give a presentation to the attendees and to answer questions from attendees and will not be in attendance for the remainder of the meeting);
    - (d) Following this discussion, the attendees will consider and make a decision whether or not they wish to authorise the making of the Hunter Gas Pipeline and Narrabri Lateral Pipeline Indigenous Land Use Agreement and Ancillary Agreement and whether they authorise the Gomeroid Applicant (as authorised to be amended) to enter into and execute the proposed Hunter Gas Pipeline and Narrabri Lateral Pipeline Indigenous Land Use Agreement and Ancillary Agreement on behalf of the Gomeroid People native title claim group (note: if authorised to do so, the Gomeroid Applicant (as authorised to be amended) may only enter into and execute these agreements after the amendments to the claim and the applicant, that have already authorised by the Gomeroid People native title claim group, have been made pursuant to an order of the Federal Court of Australia);
    - (e) If a resolution is passed authorising the making of the Hunter Gas Pipeline and Narrabri Lateral Pipeline Indigenous Land Use Agreement and Ancillary Agreement, the attendees will be asked to consider resolutions and make decisions regarding how benefits under the Hunter Gas and Narrabri Lateral Pipeline Indigenous Land Use Agreement and Ancillary Agreement will be received.
  5. **Other business**

Any other matters, as determined by the attendees.

ATTENDING THE MEETING: The Authorisation Meeting will be held in-person, and there will also be the option to participate remotely by telephone or videoconference.

Attending in person: If you wish to receive assistance to attend the Authorisation Meeting in person, please contact NTSCORP by no later than **Friday 28 November 2025**, so that all relevant arrangements can be made.

Morning tea, lunch and afternoon tea will be provided at the venue. For those attending the Authorisation Meeting in person, mileage assistance and accommodation may be available in accordance with NTSCORP's meeting assistance policies, as reasonably adjusted to account for COVID-19 related variations. If you require accommodation **you will need to contact NTSCORP by telephone or send an email to CFC@ntscorp.com.au with confirmed details, by no later than Friday 28 November 2025**.

Please note, due to funding constraints/budgetary restrictions and in line with NTSCORP policies, assistance is not provided to persons whose attendance is not relevant to the meeting (spouses, carers, drivers who are not persons who assert native title rights and interests in the proposed Agreement Area and children under 18). Please further note if you do not contact NTSCORP by **Friday 28 November 2025** to confirm your request for mileage and accommodation assistance, NTSCORP cannot guarantee we will be able to assist with travel and accommodation arrangements – although you would still be more than welcome to attend the meeting.

Attending remotely: You may also choose to attend the Authorisation Meeting by videoconference or telephone. You will still be able to listen, ask questions, and vote on resolutions if you attend remotely. In order to attend the Authorisation Meeting by videoconference or telephone, members must:

1. **REGISTER:** Call or email NTSCORP to register your attendance. Please contact NTSCORP as soon as possible by calling the below number or sending an email to the address below. Registration to attend remotely will close at **5pm on Wednesday 3 December 2025**.
2. **MEETING ACCESS:** Once you have registered, we will send out details of how to attend the Authorisation Meeting by videoconference or telephone. Please contact NTSCORP by telephone to discuss.

NTSCORP'S CONTACT DETAILS: Freecall 1800 111 844 or (02) 9310 3188 Post: P.O. Box 2105, Strawberry Hills, NSW 2012 Email: CFC@ntscorp.com.au

Should you have any queries or simply require further information, please do not hesitate to contact NTSCORP Limited.



# NOTICE TO GRANT MINING TENEMENTS

## NATIVE TITLE ACT 1993 (CTH) SECTION 29

The State of Western Australia HEREBY GIVES NOTICE that the Minister for Mines and Petroleum, C/- Department of Mines, Petroleum and Exploration, 100 Plain Street, East Perth WA 6004 may grant the following tenement applications under the *Mining Act 1978*.

Tenement Type	No.	Applicant	Area*	Locality	Centroid	Shire
Exploration Licence	08/3597	OD4 ROCKLEA PTY LTD	70BL.	69.8km SE'ly of Onslow	Lat: 22° 3' S ; Long: 115° 37' E	ASHBURTON SHIRE
Exploration Licence	08/3598	OD4 ROCKLEA PTY LTD	70BL.	70km SE'ly of Onslow	Lat: 22° 13' S ; Long: 115° 22' E	ASHBURTON SHIRE
Exploration Licence	08/3599	OD4 ROCKLEA PTY LTD	70BL.	75km SE'ly of Onslow	Lat: 22° 12' S ; Long: 115° 29' E	ASHBURTON SHIRE
Exploration Licence	20/1098	ARMSTRONG INDUSTRIES (WA) PTY LTD	2BL.	41.4km NE'ly of Cue	Lat: 27° 16' S ; Long: 118° 15' E	CUE SHIRE
Exploration Licence	36/1125	NORTHERN GOLDFIELDS RESOURCES PTY LTD	20BL.	26.3km E'ly of Leinster	Lat: 27° 58' S ; Long: 120° 57' E	LEONORA SHIRE
Exploration Licence	38/4032	WESTAR GRAPHITE PTY LTD	66BL.	162.7km N'ly of Laverton	Lat: 27° 9' S ; Long: 122° 32' E	LAVERTON SHIRE
Exploration Licence	45/6506	HEDLAND EXPLORATION PTY LTD	70BL.	18.8km SE'ly of Port Hedland	Lat: 20° 26' S ; Long: 118° 43' E	PORT HEDLAND TOWN
Exploration Licence	52/4397	CATALYST (PLUTONIC) PTY LTD	60BL.	54.9km E'ly of Peak Hill	Lat: 25° 34' S ; Long: 119° 15' E	MEEKATHARRA SHIRE
Exploration Licence	52/4398	CATALYST (PLUTONIC) PTY LTD	53BL.	42.2km E'ly of Peak Hill	Lat: 25° 39' S ; Long: 119° 8' E	MEEKATHARRA SHIRE
Exploration Licence	77/3315	EMC URANIUM PTY LTD	4BL.	60.4km NE'ly of Mukinbudin	Lat: 30° 32' S ; Long: 118° 39' E	WESTONIA SHIRE
Exploration Licence	77/3317	NIMY PTY LTD	4BL.	123km NE'ly of Mukinbudin	Lat: 29° 55' S ; Long: 118° 46' E	YILGARN SHIRE
Exploration Licence	77/3318	NIMY PTY LTD	59BL.	122.7km NE'ly of Mukinbudin	Lat: 30° 3' S ; Long: 119° 1' E	YILGARN SHIRE
Exploration Licence	77/3319	NIMY PTY LTD	40BL.	106.9km NE'ly of Mukinbudin	Lat: 30° 14' S ; Long: 119° 0' E	YILGARN SHIRE
Exploration Licence	77/3333	FLEET STREET HOLDINGS PTY LTD	20BL.	96.6km NE'ly of Mukinbudin	Lat: 30° 20' S ; Long: 118° 58' E	YILGARN SHIRE
Prospecting Licence	16/3554	BRADLEY, Joseph Robert	198.85HA.	37.3km NW'ly of Coolgardie	Lat: 30° 42' S ; Long: 120° 53' E	COOLGARDIE SHIRE
Prospecting Licence	16/3555	BRADLEY, Joseph Robert	189.29HA.	37.1km NW'ly of Coolgardie	Lat: 30° 43' S ; Long: 120° 52' E	COOLGARDIE SHIRE
Prospecting Licence	16/3556	BRADLEY, Joseph Robert	189.49HA.	38.2km NW'ly of Coolgardie	Lat: 30° 43' S ; Long: 120° 52' E	COOLGARDIE SHIRE
Prospecting Licence	16/3558	FLEMING, Leo Glenn	148.96HA.	21.6km S'ly of Ora Banda	Lat: 30° 33' S ; Long: 121° 3' E	COOLGARDIE SHIRE
Prospecting Licence	16/3559	FLEMING, Leo Glenn	120.97HA.	29km N'ly of Coolgardie	Lat: 30° 42' S ; Long: 121° 4' E	COOLGARDIE SHIRE
Prospecting Licence	24/5908	FLEMING, Leo Glenn	177.67HA.	6km SE'ly of Ora Banda	Lat: 30° 24' S ; Long: 121° 6' E	KALGOORLIE-BOULDER CITY
Prospecting Licence	24/5909	NORTON GOLD FIELDS PTY LTD	196.21HA.	10.2km S'ly of Broad Arrow	Lat: 30° 32' S ; Long: 121° 20' E	KALGOORLIE-BOULDER CITY
Prospecting Licence	24/5910	NORTON GOLD FIELDS PTY LTD	199.46HA.	11.9km S'ly of Broad Arrow	Lat: 30° 33' S ; Long: 121° 20' E	KALGOORLIE-BOULDER CITY
Prospecting Licence	24/5912-S	STONE, Graeme John	9.96HA.	6.9km NW'ly of Broad Arrow	Lat: 30° 24' S ; Long: 121° 16' E	KALGOORLIE-BOULDER CITY
Prospecting Licence	24/5913	FLEMING, Leo Glenn	190.43HA.	21.1km N'ly of Broad Arrow	Lat: 30° 15' S ; Long: 121° 18' E	KALGOORLIE-BOULDER CITY
Prospecting Licence	24/5914	FLEMING, Leo Glenn	194.60HA.	20.2km N'ly of Broad Arrow	Lat: 30° 15' S ; Long: 121° 18' E	KALGOORLIE-BOULDER CITY
Prospecting Licence	24/5915	FLEMING, Leo Glenn	99.16HA.	19.5km N'ly of Broad Arrow	Lat: 30° 16' S ; Long: 121° 18' E	KALGOORLIE-BOULDER CITY
Prospecting Licence	24/5916	FLEMING, Leo Glenn	195.61HA.	18.7km N'ly of Broad Arrow	Lat: 30° 16' S ; Long: 121° 18' E	KALGOORLIE-BOULDER CITY
Prospecting Licence	24/5917	FLEMING, Leo Glenn	180.85HA.	17.7km N'ly of Broad Arrow	Lat: 30° 17' S ; Long: 121° 18' E	KALGOORLIE-BOULDER CITY
Prospecting Licence	26/4847	DEGRUSSA, Kevin Ronald	175.48HA.	27.7km SE'ly of Kalgoorlie	Lat: 30° 53' S ; Long: 121° 42' E	KALGOORLIE-BOULDER CITY
Prospecting Licence	77/4697	GEKO EXPLORE PTY LTD	8.42HA.	1.5km N'ly of Marvel Loch	Lat: 31° 27' S ; Long: 119° 29' E	YILGARN SHIRE
Prospecting Licence	77/4702	NICHOLSON, Patrick	50.98HA.	41km NE'ly of Merredin	Lat: 31° 17' S ; Long: 118° 39' E	WESTONIA SHIRE

**Nature of the act:** Grant of prospecting licences which authorises the applicant to prospect for minerals for a term of 4 years from date of grant. Grant of Special Prospecting Licences, which authorises the applicant to prospect for minerals for a term up to 4 years from the date of grant. Grant of exploration licences, which authorises the applicant to explore for minerals for a term of 5 years from the date of grant.

**Notification day: 19 November 2025**

**Native title parties:** Under section 30 of the *Native Title Act 1993 (Cth)*, persons have until 3 months after the notification day to take certain steps to become native title parties in relation to applications. The 3 month period closes on **19 February 2026**. Any person who is, or becomes a native title party, is entitled to the negotiation and/or procedural rights provided in Part 2 Division 3 Subdivision P of *Native Title Act 1993 (Cth)*. Enquiries in relation to filing a native title determination application to become a native title party should be directed to the Federal Court of Australia, 1 Victoria Avenue, Perth WA 6000, telephone (08) 9268 7100.

**Expedited procedure:** The State of Western Australia considers that these acts are acts attracting the expedited procedure. Each licence may be granted unless, within the period of 4 months after the notification day (**i.e. 19 March 2026**), a native title party lodges an objection with the National Native Title Tribunal against the inclusion of the statement that the State considers the grant of the licence is an act attracting the expedited procedure. Enquiries in relation to lodging an objection should be directed to the National Native Title Tribunal, Level 5, 1 Victoria Avenue, Perth, or GPO Box 9973, Perth, WA 6848, telephone (08) 9425 1000.

For further information about the act (including extracts of plans showing the boundaries of the applications), contact the Department of Mines, Petroleum and Exploration, 100 Plain Street, East Perth WA 6004, or telephone (08) 9222 3518.

\* - 1 Graticular Block = 2.8 km²

DMPE\_28553



# NOTICE TO GRANT MINING TENEMENTS

## NATIVE TITLE ACT 1993 (CTH) SECTION 29

The State of Western Australia HEREBY GIVES NOTICE that the Minister for Mines and Petroleum, C/- Department of Mines, Petroleum and Exploration, 100 Plain Street, East Perth WA 6004 may grant the following tenement applications under the *Mining Act 1978*.

Tenement Type	No.	Applicant	Area*	Locality	Centroid	Shire
Exploration Licence	38/3964	DUKETON GOLD PROJECT PTY LTD	57BL.	151.7km N'ly of Laverton	Lat: 27° 15' S ; Long: 122° 17' E	LAVERTON SHIRE
Exploration Licence	45/6984	RED METAL LIMITED	38BL.	50.2km SE'ly of Telfer	Lat: 22° 5' S ; Long: 122° 29' E	EAST PILBARA SHIRE
Mining Lease	24/1022	WARRIEDAR MINING PTY LTD	375.13HA.	14.6km NW'ly of Broad Arrow	Lat: 30° 19' S ; Long: 121° 15' E	KALGOORLIE-BOULDER CITY
Mining Lease	29/454	AURENNE MIT PTY LTD	2748.94HA.	74.3km NW'ly of Menzies	Lat: 29° 13' S ; Long: 120° 28' E	MENZIES SHIRE
Mining Lease	57/676	LEGENDRE, Bruce Robert REDScope ENTERPRISES PTY LTD	1033.29HA.	85.9km SW'ly of Sandstone	Lat: 28° 36' S ; Long: 118° 46' E	SANDSTONE SHIRE
Mining Lease	80/653	HORROCKS ENTERPRISES PTY LTD	0.23HA.	20.4km SE'ly of Halls Creek	Lat: 18° 20' S ; Long: 127° 49' E	HALLS CREEK SHIRE
Mining Lease	80/654	HORROCKS ENTERPRISES PTY LTD	6.26HA.	20.8km SE'ly of Halls Creek	Lat: 18° 20' S ; Long: 127° 49' E	HALLS CREEK SHIRE

**Nature of the act:** Grant of mining leases, which authorises the applicant to mine for minerals for a term of 21 years from notification of grant and a right of renewal for 21 years. Grant of exploration licences, which authorises the applicant to explore for minerals for a term of 5 years from the date of grant.

**Notification day: 19 November 2025**

**Native title parties:** Under section 30 of the *Native Title Act 1993 (Cth)*, persons have until 3 months after the notification day to take certain steps to become native title parties in relation to applications. The 3 month period closes on **19 February 2026**. Any person who is, or becomes a native title party, is entitled to the negotiation and/or procedural rights provided in Part 2 Division 3 Subdivision P of *Native Title Act 1993 (Cth)*. Enquiries in relation to filing a native title determination application to become a native title party should be directed to the Federal Court of Australia, 1 Victoria Avenue, Perth WA 6000, telephone (08) 9268 7100. The mining tenements may be granted if, by the end of the period of 4 months after the notification day (**i.e. 19 March 2026**), there is no native title party under section 30 of the *Native Title Act 1993 (Cth)* in relation to the area of the mining tenements.

For further information about the act (including extracts of plans showing the boundaries of the applications), contact the Department of Mines, Petroleum and Exploration, 100 Plain Street, East Perth WA 6004, or telephone (08) 9222 3518.

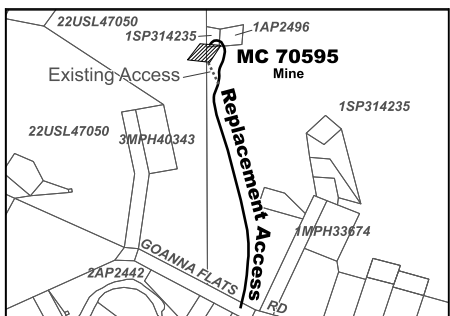
\* - 1 Graticular Block = 2.8 km²

DMIRS 28554



***NATIVE TITLE ACT 1993 (CTH) SECTION 29***

Variation of access to MC 70595 area applied for by Yonie Anne Tannett, MC is centred approximately 1.3 km north west of Rubyvale, in the locality of Central Highlands Regional Council.



The map shows a section of land with several labeled areas. A dashed line labeled "Access" runs from the top left towards the center. A shaded square labeled "MC 300529 Lewis Claim" is located in the lower left. Other labeled areas include "F AP20008", "23 CLM655", "30 AP20007", and "346 CLM180". The map also shows "Retreat Creek", "Road", and "See Inset". The map is bounded by coordinates 147°38'40"E, 147°39'20"E, 23°27'20"S, and 23°27'20"S.

The map displays a network of roads and access points. A road labeled '1 MPH242' runs horizontally at the top. A road labeled '2 AP20002' runs horizontally at the bottom. A road labeled '1 AP20002' runs vertically in the center. A road labeled 'B AP20003' runs horizontally above the central road. A road labeled 'B AP20003' runs horizontally below the central road. A road labeled 'Access' runs horizontally across the middle. A road labeled 'MC 300533 Vivian Brownsey' runs horizontally at the bottom left. The map includes coordinates: 147°39'40"E, 147°40"E, 23°24'40"S, and 23°24'40"S.

147°41'E 147°41'30"E

23°24'30"S 23°24'30"S

See Inset

22 USL47050

1 USL47052

302 USL47049

Access

HERITAGE ROAD

BEDFORD HILL ROAD

AP7630

3

MC 300545

Tammy Gadsby 2

147°41'E 147°41'30"E

147°41'E 147°41'30'E

23°24'30'S 23°24'30'S

See Inset

22 USL47050

1 USL47052

302 USL47049

Access

HERITAGE ROAD

BEDFORD HILL ROAD

AP7630

MC 300547  
Troy Bowen

147°41'E 147°41'30'E

23°24'30'S 23°24'30'S

23°28'S

147°42'45"E

**MC 300556**  
Dominic Savage

3  
AP19970

147°42'50"E

Bamboo Avenue

23°23'S

Access

Ruby Hill Crescent

128  
PT382

1  
AP2379

147°42'45"E

147°42'50"E

**Native Title Parties:** Under the *Native Title Act 1993* (Cth) any person who is a “native title party” is entitled to certain rights in relation to the proposed variation of access to the Mining Claim Area, and the proposed renewal and grant of Mining Claims. Under section 30 of the *Native Title Act*

**Notification Day: 3 DECEMBER 2025**