


Small, illegible text block, likely a placeholder or a small image.



# AN INVITATION TO RECALL YOUR INVOLVEMENT WITH WALGETT ABORIGINAL MEDICAL SERVICE LIMITED (WAMS)

WAMS is collating a variety of information to create an historical record of its operations since 1986.

**If you have been involved with WAMS either as a:**

- Board Member
- Employee
- External Contractor
- Partner or Agency
- Other role by association

**WAMS would love to hear from you!**

To share your recall/memories of WAMS please contact Michael Bennett, michael@coasthistory.com.au, historian, who is working with us to collate all the information for this project.

With sincere thanks,  
Board of Directors,  
WAMS.

***“For the Community,  
By the Community”  
- since 1986***

**Health is Life is Health**



NOTICE TO GRANT AMALGAMATION APPLICATIONS

NATIVE TITLE ACT 1993 (CTH) SECTION 29

The State of Western Australia HEREBY GIVES NOTICE that the Minister for Mines and Petroleum, C/- Department of Mines, Petroleum and Exploration, 100 Plain Street, East Perth WA 6004 may grant the following amalgamation applications under the Mining Act 1978:

Exploration No.	Applicant	Amalg No	Area	Locality	Centroid	Shire
57/793	ESTUARY RESOURCES PTY LTD MONTAGUE GOLD PROJECT PTY LTD	749940	2.02HA	68.2km NE'ly of Sandstone	Lat: 27° 24' S ; Long: 119° 33' E	SANDSTONE SHIRE

Nature of the act : Grant of amalgamation applications which authorises the applicant to explore for minerals.

Notification day: 11 February 2026

Native title parties: Under Section 30 of the Native Title Act 1993 (Cth), persons have until 3 months after the notification day to take certain steps to become native title parties in relation to the applications. The 3 month period closes on 11 May 2026. Any person who is, or becomes a native title party, is entitled to the negotiation and/or procedural rights provided in Part 2 Division 3 Subdivision P of the Native Title Act 1993 (Cth). Enquiries in relation to filing a native title determination application to become a native title party should be directed to the Federal Court of Australia, 1 Victoria Avenue, Perth, WA 6000, telephone (08) 9268 7100.

Expedited procedure: The State of Western Australia considers that these acts are acts attracting the expedited procedure. Each amalgamation application may be granted unless, within the period of 4 months after the notification day (i.e. 11 June 2026), a native title party lodges an objection with the National Native Title Tribunal against the inclusion of the statement that the State considers the grant of the licence is an act attracting the expedited procedure. Enquiries in relation to lodging an objection should be directed to the National Native Title Tribunal, Level 5, 1 Victoria Avenue, Perth, or GPO Box 9973, Perth, WA 6848, telephone (08) 9425 1000.

For further information about the act (including extracts of plans showing the boundaries of the applications), contact the Department of Mines, Petroleum and Exploration, 100 Plain Street, East Perth WA 6004, or telephone (08) 9222 3518.

DMPE\_29328

Aboriginal Cultural Heritage Assessment – Invitation to Register Interest – HN1312-C

Heritage Now, on behalf of Liverpool City Council, is undertaking an Aboriginal Cultural Heritage Assessment for proposed road upgrades at Denham Court Road in Liverpool/Campbelltown LGA. Contact details for the proponent are: Locked Bag 7064, Liverpool BC, NSW 1871. Aboriginal people who hold cultural knowledge relevant to determining the significance of Aboriginal objects and places in the area are invited to register an interest in the community consultation process. The purpose of the consultation is to assist in the preparation of an Aboriginal Heritage Impact Permit application, and to assist the Secretary of the Department of Climate Change, Energy, the Environment and Water in their consideration and determination of the application.

In accordance with the Aboriginal cultural heritage consultation requirements for proponents 2010, please send your registration to Jenna Weston (Heritage Now, 51 Reuss St, Leichhardt NSW 2040, hello@heritagenow.com.au) by 25 February 2026. Your details will be provided to Heritage NSW and the relevant Local Aboriginal Land Council, unless you specify that you do not want your details released.



FNLRS

FIRST NATIONS  
LEGAL & RESEARCH  
SERVICES

NOTICE OF NATIVE TITLE AUTHORISATION MEETINGS

WOTJOBALUK, JAADWA, JADAWADJALI, JUPAGULK, WERGAIA (WJJWJ) NATIVE TITLE HOLDERS, DESCENDANTS OF ARTHUR WELLINGTON, AND ANY PERSON WHO MAY HOLD NATIVE TITLE

First Nations Legal and Research Services (FNLRS) and Barengi Gadjin Land Council Aboriginal Corporation RNTBC (BGLC) are organising two authorisation meetings on the same day.

AUTHORISATION MEETING 1:

THIS NOTICE INVITES ALL WJJWJ Native Title Holders (as described in this notice – see below) recognised by the Federal Court of Australia on 13 December 2005 in Clarke on behalf of the Wotjobaluk, Jaadwa, Jadawadjali, Wergaia and Jupagulk Peoples v State of Victoria [2005] FCA 1795 (WJJWJ Determination) to attend a full group authorisation meeting on the time and date noted below.

The purpose of Authorisation Meeting 1 is for the WJJWJ Native Title Holders to consider and decide whether to authorise (consent to) BGLC entering into: a Deed of Variation of the Recognition and Settlement Agreement (RSA) entered into under the Traditional Owner Settlement Act 2010 (Vic) (TOS Act) in 2022; a Land Use Activity Agreement (LUAA) under the TOS Act; and an associated Body Corporate Indigenous Land Use Agreement (Body Corporate ILUA) under the Native Title Act 1993 (Cth). The area of the Body Corporate ILUA is the area where native title was determined to exist or not exist in 2005 and is shown on the map below.

The key proposed decisions to be made in this authorisation meeting 1 are:

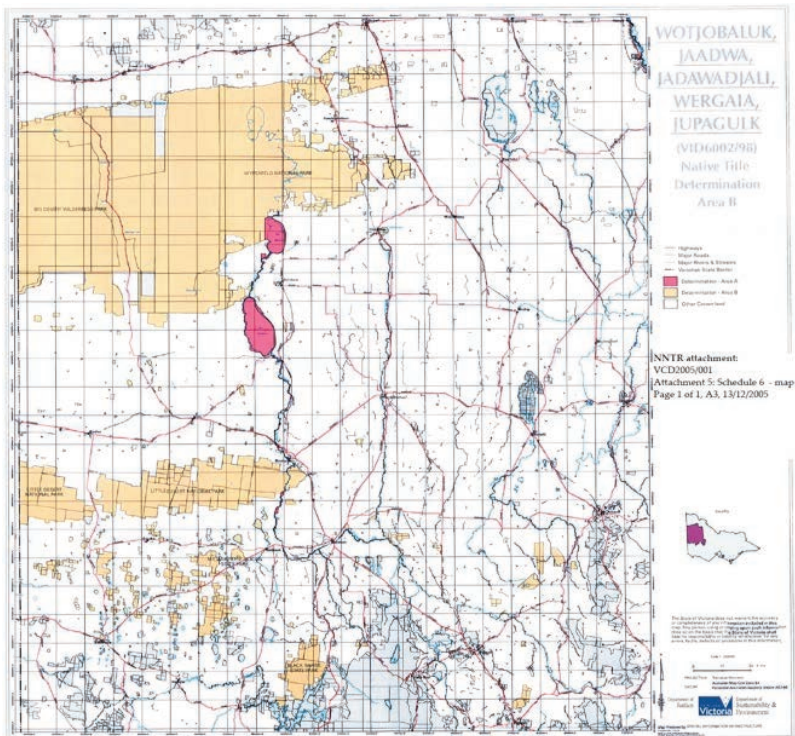
- 1. CONFIRM the decision-making process to be used for making decisions at this meeting.
- 2. AUTHORISE BGLC to enter into the RSA Deed of Variation, LUAA and Body Corporate ILUA.
- 3. CONFIRM BGLC as the traditional owner group entity for the LUAA under the TOS Act.

Venue: Assembly Hall, Dimboola Memorial Secondary College, 66 Ellerman Street  
Dimboola, Victoria, Australia, 3414

When: 10am-midday, Saturday 14 March 2026

This meeting is an in-person event. To register to attend Authorisation Meeting 1 and to seek support for travel and accommodation, WJJWJ Native Title Holders should contact Daniel Rodaughan at BGLC on (03) 5381 0977 or admin@bglc.com.au by no later than 4pm on Friday 6 March 2026. Please contact Kieren FNLRS on (03) 9321 5300 or Kieren.Murray@fnlrs.com.au if you are uncertain about whether you are eligible to attend this meeting. Registration prior to the meeting is vital to ensure you are eligible to attend the meeting.

Map of proposed Body Corporate ILUA area



NOTE: Body Corporate ILUA area is shown in light brown and pink shading, and includes Wyperfeld National Park, Big Desert National Park, Little Desert National Park, Black Range National Park, Lake Albacutya, Lake Hindmarsh and Wimmera River.

AUTHORISATION MEETING 2:

THIS NOTICE INVITES ALL WJJWJ Native Title Holders (as described in this notice – see below), the descendants of Arthur Wellington, and any other person who may hold native title in the area of the proposed agreement (anyone who asserts native title rights but is not a WJJWJ Native Title Holder or a descendant of Arthur Wellington) to attend an authorisation meeting at the time and on the date noted below.

The purpose of Authorisation Meeting 2 is for the WJJWJ Native Title Holders, the descendants of Arthur Wellington, and any other person who may hold native title in the area of the proposed

agreement to consider and decide whether to authorise (consent to) BGLC and nominated representatives of the authorising group to enter into an Area Agreement Indigenous Land Use Agreement (Area Agreement ILUA) under the Native Title Act 1993 (Cth). The area of the proposed Area Agreement ILUA is shown on the map below.

The key proposed decisions to be made in this authorisation meeting 2 are:

- 1. CONFIRM the decision-making process for making decisions at the meeting.
- 2. AUTHORISE BGLC to enter into the RSA Deed of Variation, LUAA, and Area Agreement ILUA.
- 3. AUTHORISE nominated representatives to enter into the Area Agreement ILUA.
- 4. CONFIRM BGLC as the traditional owner group entity for the LUAA under the TOS Act.

Venue: Assembly Hall, Dimboola Memorial Secondary College, 66 Ellerman Street  
Dimboola, Victoria, Australia, 3414

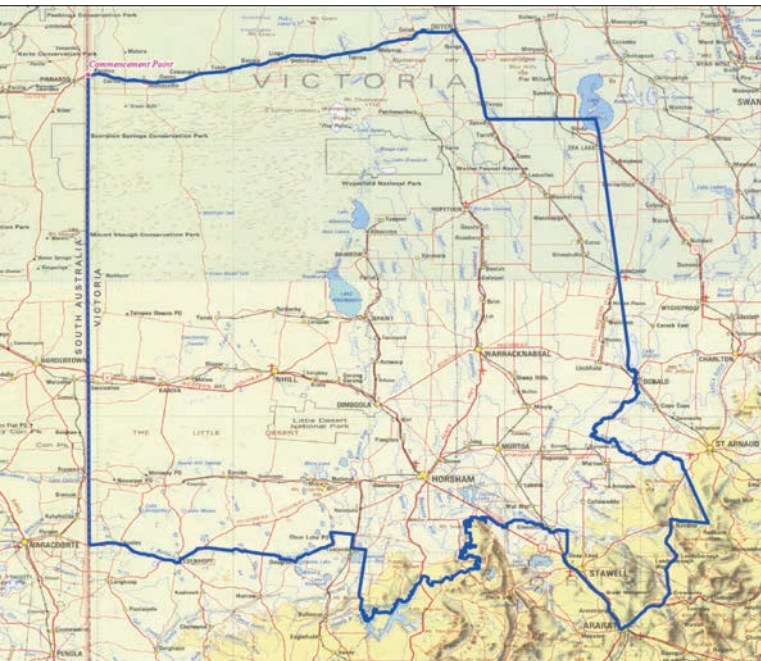
When: 2pm-4pm, Saturday 14 March 2026

This meeting is an in-person event. To register to attend Authorisation Meeting 2 and to seek support for travel and accommodation, WJJWJ Native Title Holders and descendants of Arthur Wellington should contact the BGLC office on (03) 5381 0977 or fullgroup@bglc.com.au by no later than 4pm on Friday 6 March 2026.

Any person who asserts to be a person who holds or may hold native title in the proposed Area Agreement ILUA area who wishes to register to attend Authorisation Meeting 2, and to seek support for travel and accommodation, should contact Kieren Murray at FNLRS on (03) 9321 5300 or Kieren.Murray@fnlrs.com.au. Please contact FNLRS if you are uncertain about whether you are eligible to attend this meeting. Registration prior to the meeting is vital to verify your eligibility to attend the meeting.

Assistance provided by FNLRS will be in accordance with FNLRS's "Assistance to Native Title Holders/Claimants Attending Native Title Meetings Policy". This policy can be found at: <https://www.fnlrs.com.au/wp-content/uploads/2024/09/FNLRS-Travel-Assistance-Policy.pdf>.

Map of proposed Area Agreement ILUA area



NOTE: The Area Agreement ILUA will apply to all Crown Land within the outer boundary that is not subject to a native title determination. Undetermined Crown Land parcels are located throughout the area. Please contact FNLRS on (03) 9321 5300 or Kieren.Murray@fnlrs.com.au for further details.

WJJWJ Native Title Holders means the Wotjobaluk, Jaadwa, Jadawadjali, Wergaia and Jupagalk Aboriginal persons, being persons:

- (a) who are accepted in accordance with their traditional laws and customs as descended from one of the following Wotjobaluk ancestors:
  - Richard Kennedy born circa 1853 at Morton Plains;
  - Captain Harrison Senior born circa 1838 at Donald;
  - Archibald Pepper born circa 1859 at Nyppo Station;
  - Thomas Marks born circa 1844 at Lake Hindmarsh;
  - Pelham Cameron born circa 1854 at Morton Plains;
  - Albert Coombes born circa 1852 of Antwerp;
  - Augusta Robinson born circa 1855 at Richardson River; and
- (b) who acknowledge and observe Wotjobaluk traditional laws and customs.





Australian Government

# Notice of proposed agreement under section 47C of the Native Title Act 1993 (Cth)

The Australian Government is proposing to make an agreement that would allow for the prior extinguishment of native title to be disregarded on Albany Rock and Eastern Hannibal Islet in the waters east of far-north Queensland. The proposed agreement is one contemplated by section 47C of the Native Title Act 1993 (Cth).

Before the agreement can be made, the proposed agreement is required to be publicly notified and interested persons must be provided an opportunity to comment. The period for comment must be at least 3 months.

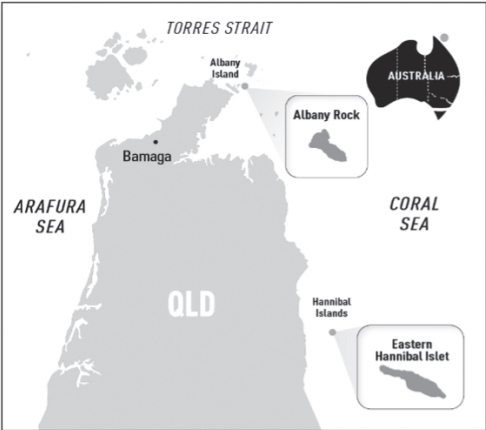
## Proposed agreement area

The proposed agreement area covers Albany Rock and Eastern Hannibal Islet and is within the area of the North Eastern Peninsula Sea Claim Group native title claim (QUD115/2017).

The property descriptions for the proposed agreement areas are:

Lot 1 on JD1, Lot 11 on RP898338 and Lot 12 on RP898338.

The Great Barrier Reef Marine Park Authority is the registered holder of the freehold titles on Albany Rock and Eastern Hannibal Islet listed above.



## Effect of the proposed agreement

If the proposed agreement is made and the Federal Court of Australia subsequently makes a determination of native title in accordance with it, any historical extinguishment of native title will be disregarded in the proposed agreement area. However, the Great Barrier Reef Marine Park Authority will continue to hold the freehold title to the land in the agreement area and its rights and interests will not be affected.

In addition, the rights and interests of the Australian Maritime Safety Authority that underpin aids to navigation located in the proposed agreement area will not be affected. The determination will also not affect any existing public access to the agreement area.

## After the notification period ends

At the end of the notification period, comments received will be taken into consideration when deciding whether to make the proposed agreement and the terms of it.

## Comment on the proposed agreement

You can comment on the proposed agreement before **11:59 pm on Monday 18 May 2026**.

You may make a comment on the proposed agreement using the online form available at [consultations.ag.gov.au](https://consultations.ag.gov.au).

For information or assistance, contact us at [nativetitle.engagement@ag.gov.au](mailto:nativetitle.engagement@ag.gov.au).



4499KM\_5961

### Heritage Council of NSW

#### Heritage Act 1977

#### Notice of intention to consider listing on the State Heritage Register

The Heritage Council of NSW maintains the State Heritage Register which is a list of places of particular importance to the people of NSW, including Aboriginal and other heritage.

The Heritage Council of NSW is considering whether to recommend the amendment of the State Heritage Register listing of the item below. The amendment is proposed to update and expand on the identified heritage values of the item.

#### Earp Gillam Bond Store Precinct (SHR 00762), Newcastle East

This item is proposed to be amended to become 'Earp Gillam Bond Store, Russell Warehouse and railway siding'. Written submissions on this listing are invited from any interested person by 10 March 2026. Enquiries to Dr Nikolas Orr on (02) 9873 8500.

The Heritage Council is interested in receiving information in writing, by email, telephone or in person from the Aboriginal community or Aboriginal organisations on the potential Aboriginal significance of this place.

**See more details about the nominated place at** [environment.nsw.gov.au/topics/heritage/request-a-heritage-listing/nominate-an-item-for-listing-on-the-state-heritage-register/comment-on-nominations](https://environment.nsw.gov.au/topics/heritage/request-a-heritage-listing/nominate-an-item-for-listing-on-the-state-heritage-register/comment-on-nominations)

**Make your submission at:** [haveyoursay.nsw.gov.au/egbs](https://haveyoursay.nsw.gov.au/egbs)

or direct your submission to:  
Heritage Council of NSW  
Locked Bag 5020  
Parramatta NSW 2124

### Heritage Council of NSW

#### Heritage Act 1977

#### Notice of intention to consider listing on the State Heritage Register

The Heritage Council of NSW maintains the State Heritage Register which is a list of places of particular importance to the people of NSW, including Aboriginal and other heritage.

The Heritage Council is currently considering whether or not to recommend the listing of the following item on the State Heritage Register in acknowledgment of its heritage significance.

#### MV Beardmore, Harwood

Written submissions on this listing are invited from any interested person by 12 April 2026. Enquiries to Judith Coombes on (02) 9873 8500.

The Heritage Council is interested in receiving information in writing, by email, telephone or in person from the Aboriginal community or Aboriginal organisations on the potential Aboriginal significance of this place.

**See more details about the nominated place at:** [environment.nsw.gov.au/topics/heritage/request-a-heritage-listing/nominate-an-item-for-listing-on-the-state-heritage-register/comment-on-nominations](https://environment.nsw.gov.au/topics/heritage/request-a-heritage-listing/nominate-an-item-for-listing-on-the-state-heritage-register/comment-on-nominations)

**Make your submission at:** [www.haveyoursay.nsw.gov.au/mv-beardmore](https://www.haveyoursay.nsw.gov.au/mv-beardmore)

or direct your submission to:  
Heritage Council of NSW  
Locked Bag 5020  
Parramatta NSW 2124



## NOTICE OF PROPOSAL TO RENEW MINING LEASE

### NATIVE TITLE ACT 1993 (CTH) SECTION 29

The State of Western Australia HEREBY GIVES NOTICE that the Minister for Mines and Petroleum, C/- Department of Mines, Petroleum and Exploration, 100 Plain Street, East Perth WA 6004 may renew the following mining leases under section 78(2) of the *Mining Act 1978*:

Mining No.	Renewal of Term No.	Applicant	Area	Locality	Centroid	Shire
M 24/29	747838	PADDINGTON GOLD PTY LIMITED	844.81 Ha	1.4km S'ly of Ora Banda	Lat 30° 22' 53" S ; Long 121° 3' 38" E	KALGOORLIE-BOULDER CITY
M 26/27	748346	NORTHERN STAR (SARACEN KALGOORLIE) PTY LTD NORTHERN STAR (KLV) PTY LTD	7.98 Ha	1.9km SE'ly of Kalgoorlie	Lat 30° 45' 30" S ; Long 121° 29' 14" E	KALGOORLIE-BOULDER CITY

**Nature of the act:** The renewal of mining lease, which authorises the applicant to mine for minerals for a term of 21 years.

**Notification day:** 11 February 2026

**Native title parties:** Under section 30 of the *Native Title Act 1993 (Cth)*, persons have until 3 months after the notification day to take certain steps to become native title parties in relation to the notice. The 3 month period closes on **11 May 2026**. Any person who is, or becomes a native title party, is entitled to the negotiation and/or procedural rights provided in Part 2 Division 3 Subdivision P of *Native Title Act 1993 (Cth)*. Enquiries in relation to filing a native title determination application to become a native title party should be directed to the Federal Court of Australia, 1 Victoria Avenue, Perth WA 6000, telephone (08) 9268 7100. The mining lease may be renewed if, by the end of the period of 4 months after the notification day (**i.e. 11 June 2026**), there is no native title party under section 30 of the *Native Title Act 1993 (Cth)* in relation to the area of the application for renewal. For further information about the act (including extracts of plans showing the boundaries of the application for renewal), contact the Department of Mines, Petroleum and Exploration, 100 Plain Street, East Perth WA 6004, or telephone (08) 9222 3518.

DMIRS 29329

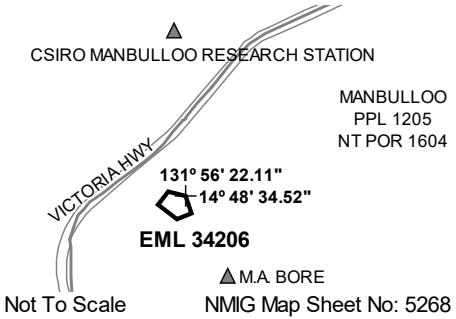
# NOTICE OF PROPOSED GRANT OF EXTRACTIVE MINERAL LEASE

## NATIVE TITLE ACT 1993 (CTH) SECTION 29

The Honourable Gerard Maley MLA, the Northern Territory Minister for Mining and Energy, C/- Department of Mining and Energy, GPO Box 4550 DARWIN NT 0801, hereby gives notice in accordance with section 29 of the *Native Title Act 1993* (Commonwealth) of her intent to do an act(s) namely to grant the following extractive mineral lease application.

### The application to which this notice applies:

Extractive Mineral Lease 34206 sought by DOWNES GRADERWAYS PTY LTD, ACN 009 605 047 over an area of 23 Hectares depicted below for a term of 10 years, within the BOWMAN locality.



**Nature of act(s):** The grant of an extractive mineral lease under the *Mineral Titles Act 2010* authorises the holder to extract or remove (whether by quarrying or other means) from, on or below the natural surface of the land, extractive mineral(s) for a term not exceeding 10 years and to seek renewal(s). The term for which it is intended to grant the extractive mineral lease referred to in this notice commences from the date of grant. Further information about the act may be obtained from the Department of Mining and Energy, GPO Box 4550, Darwin NT 0801 or Centrepoint Building 48-50 Smith Street Darwin NT 0800, telephone (08) 8999 5213.

**Native Title Parties:** Any person who is, or becomes a "native title party" within the meaning of the *Native Title Act 1993* is entitled to the negotiation and/or procedural rights provided in Part 2, Division 3, Subdivision P of the *Native Title Act 1993*.

Under section 30 of the *Native Title Act 1993*, persons have until 3 months after the notification day to take certain steps to become native title parties in relation to this notice. Enquiries concerning becoming a native title party should be directed to the National Native Title Tribunal, GPO Box 9973, Brisbane QLD 4001, or telephone (07) 3307 5000.

**Notification Day:** 11 February 2026

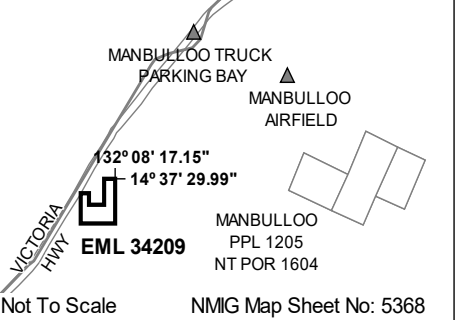
# NOTICE OF PROPOSED GRANT OF EXTRACTIVE MINERAL LEASE

## NATIVE TITLE ACT 1993 (CTH) SECTION 29

The Honourable Gerard Maley MLA, the Northern Territory Minister for Mining and Energy, C/- Department of Mining and Energy, GPO Box 4550 DARWIN NT 0801, hereby gives notice in accordance with section 29 of the *Native Title Act 1993* (Commonwealth) of her intent to do an act(s) namely to grant the following extractive mineral lease application.

### The application to which this notice applies:

Extractive Mineral Lease 34209 sought by NOVUS QUARRY PTY LTD, ACN 688 414 502 over an area of 76 Hectares depicted below for a term of 10 years, within the MANBULLOO locality.



**Nature of act(s):** The grant of an extractive mineral lease under the *Mineral Titles Act 2010* authorises the holder to extract or remove (whether by quarrying or other means) from, on or below the natural surface of the land, extractive mineral(s) for a term not exceeding 10 years and to seek renewal(s). The term for which it is intended to grant the extractive mineral lease referred to in this notice commences from the date of grant. Further information about the act may be obtained from the Department of Mining and Energy, GPO Box 4550, Darwin NT 0801 or Centrepoint Building 48-50 Smith Street Darwin NT 0800, telephone (08) 8999 5213.

**Native Title Parties:** Any person who is, or becomes a "native title party" within the meaning of the *Native Title Act 1993* is entitled to the negotiation and/or procedural rights provided in Part 2, Division 3, Subdivision P of the *Native Title Act 1993*. Under section 30 of the *Native Title Act 1993*, persons have until 3 months after

the notification day to take certain steps to become native title parties in relation to this notice. Enquiries concerning becoming a native title party should be directed to the National Native Title Tribunal, GPO Box 9973, Brisbane QLD 4001, or telephone (07) 3307 5000.

**Notification Day:** 11 February 2026



## Sydney Drinking Water Catchment Auditor's request for information and submissions

An independent audit of Sydney's Drinking Water Catchment is conducted every three years in accordance with the Water NSW Act 2014 on behalf of the NSW Minister for Lands and Water.

- **The 2022 Audit report**  
**Available at:** <https://www.watarnsw.com.au/community-news/media-releases/2023/2019-2022-catchment-audit>
- **The 2026 Audit**  
Will assess the health of the Catchment over the period 1 July 2022 to 30 June 2025 and against long-term trends.

The community, government agencies and industry are invited to send submissions to the Auditor by **21 February 2026** via:

**Email:** [catchmentaudit2025@ecoaus.com](mailto:catchmentaudit2025@ecoaus.com)  
**Post:** Sydney Drinking Water Catchment Audit  
Eco Logical Australia  
Suite 204, Level 2, 62 Moore Street,  
Austinmer, NSW 2515

On behalf of the NSW Aboriginal Education  
Consultative Group Incorporated's Association  
Management Committee notice is hereby given for the

## ASSOCIATION'S ANNUAL GENERAL MEETING



Commencing 1pm on Thursday 26th March 2026



The Brighton Hotel Sydney  
2 Princess Street Brighton-le-Sands NSW 2216



For further information please contact the Secretariat  
Phone: (02) 9550 5666  
Email: [info@aecg.nsw.edu.au](mailto:info@aecg.nsw.edu.au)

[www.aecg.nsw.edu.au](http://www.aecg.nsw.edu.au)

# NOTICE OF PROPOSED GRANT OF MINING LEASE

## NATIVE TITLE ACT 1993 (CTH) SECTION 29

The Queensland Minister for Natural Resources and Mines, Minister for Manufacturing and Minister for Regional and Rural Development PO Box 15216, City East, Queensland, 4002, hereby gives notice in accordance with section 29 of the *Native Title Act 1993* (Cth) of the proposed grant of Mining Lease (ML) shown below, subject to the provisions of the *Mineral Resources Act 1989* (Qld).

**Nature of Act(s):** The grant of the Mining Lease under the *Mineral Resources Act 1989* (Qld) authorises the holder to mine and carry out associated activities subject to the *Mineral Resources Act 1989* (Qld) for a term not exceeding fifteen (15) years with the possibility of renewals for terms not exceeding fifteen (15) years. The grant of the Mining Lease includes the granting of access as shown.

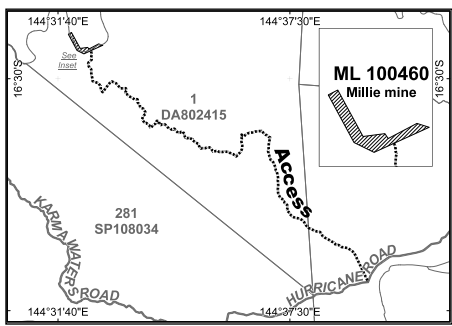
**Name and Address of person doing Act(s):** It is proposed that the Mining Lease be granted subject to the provisions of the *Mineral Resources Act 1989* (Qld) by the Queensland Minister for Natural Resources and Mines, Minister for Manufacturing and Minister for Regional and Rural Development, PO Box 15216, City East, Queensland, 4002.

**Native Title Parties:** Under the *Native Title Act 1993* (Cth) any person who is a "native title party" is entitled to certain rights in relation to the proposed grant of Mining Lease. Under section 30 of the *Native Title Act 1993* (Cth), persons have until three (3) months after the Notification Day to take certain steps to become native title parties in relation to this notice. Enquiries in relation to filing a native title determination application may be directed to the Federal Court, Brisbane Registry, Level 6, Harry Gibbs Commonwealth Law Courts Building, 119 North Quay, Brisbane, Queensland, 4000. Telephone: 1300 720 980 or Email: [nativetitleQLD@fedcourt.gov.au](mailto:nativetitleQLD@fedcourt.gov.au). Enquiries in relation to the registration of a native title determination application may be directed to the National Native Title Tribunal, Brisbane Registry, Level 5, Harry Gibbs Commonwealth Law Courts Building, 119 North Quay, Brisbane, Queensland, 4000. Telephone: (07) 3052 4040.

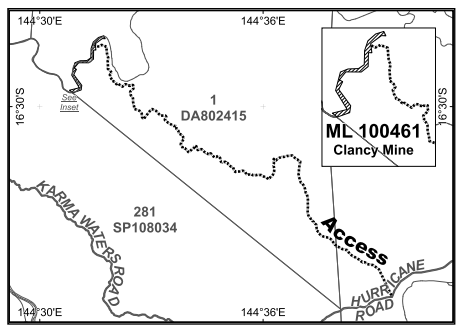
**Further information:** May be obtained from the Department of Natural Resources and Mines, Manufacturing and Regional and Rural Development, Mineral Assessment Hub, Level 9, Verde Tower, 445 Flinders Street, Townsville, Queensland, 4810. Telephone: (07) 4447 9230 or Email: [MineralHub@nrm.qld.gov.au](mailto:MineralHub@nrm.qld.gov.au).

**Notification Day:** 25 February 2026

ML 100460 applied for by Henry William Joseph German over an area of 31.3439 hectares, centred approximately 64 km west north-west of Mount Carbine, in the locality of Mareeba Shire Council.



ML 100461 applied for by Henry William Joseph German, over an area of 51.89 hectares, centred approximately 65 km west north-west of Mount Carbine, in the locality of Mareeba Shire Council.



Queensland  
Government





## Notice under Section 29 of the *Native Title Act 1993*, Exploration Licence Numbers 6481, 8376, 8412, 8807 and 9482 (Act 1992)

This notice is given in accordance with the requirements of section 29 of the *Native Title Act 1993* (Commonwealth).

### Description of the nature of the act

Pursuant to the *Native Title (Right to Negotiate (Exclusion) – NSW Land) Determination No. 1 of 1996* (Cth), Exploration Licences 6481, 8376, 8412, 8807 and 9482 include a condition to the effect that the holder must not prospect on any land or waters covered by the licences in relation to which native title exists without the prior written consent of the Minister administering the *Mining Act 1992* (the 'Native Title Condition').

The Minister administering the *Mining Act 1992* intends to give consent to prospecting on land subject to native title in the licences in accordance with the *Native Title (Right to Negotiate (Inclusion) – NSW Land) Approval No. 1 of 1996* (Cth).

Should consent be granted, the licence holder may apply to renew or transfer the licences prior to them expiring (including partial renewals or partial transfers).

**Note:** If the consent is granted, it will apply to any renewal, re grant or re-making (including partial renewals or partial transfers) or extension of the term of the licences, which may be valid pursuant to section 24MD(1) of the *Native Title Act 1993* (Cth) without a further notification under section 29.

### Holder's details

Gosling Creek Pty Limited (ACN 115 351 981) is the holder of Exploration Licence 6481 for Group 1 minerals.

Gold and Copper Resources Pty Limited (ACN 124 534 863) is the holder of Exploration Licence 8376 for Group 1 minerals.

Gold and Copper Resources Pty Limited (ACN 124 534 863) is the holder of Exploration Licence 8412 for Group 1 minerals.

Gold and Copper Resources Pty Limited (ACN 124 534 863) and Cosmos Exploration Limited (ACN 648 890 126) are the holders of Exploration Licence 8807 for Group 1 minerals.

Gold and Copper Resources Pty Limited (ACN 124 534 863) and Cosmos Exploration Limited (ACN 648 890 126) are the holders of Exploration Licence 9482 for Group 1 minerals.

The licences contain a condition that the holder must not prospect on any land or waters on which native title exists without the prior consent of the Minister administering the *Mining Act 1992*. The licence holder has sought the Minister's consent to conduct prospecting activities in the entire area of each licence.

### Description of area that may be affected

The entire area of Exploration Licence 6481 which covers about 9 units and is situated approximately 11 kilometres south of Orange, in the State of NSW.

The entire area of Exploration Licence 8376 which covers about 4 units and is situated approximately 14 kilometres south of Orange, in the State of NSW.

The entire area of Exploration Licence 8412 which covers about 3 units and is situated approximately 10 kilometres east southeast of Orange, in the State of NSW.

The entire area of Exploration Licence 8807 which covers about 17 units and is situated approximately 16 kilometres north northeast of Blayney, in the State of NSW.

The entire area of Exploration Licence 9482 which covers about 4 units and is situated approximately 17 kilometres north of Blayney, in the State of NSW.

### Name and postal address of person by whom the act would be done

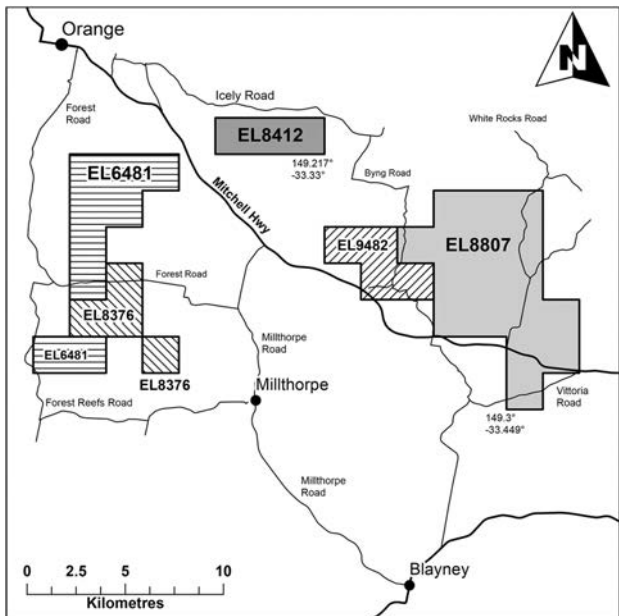
The Minister administering the *Mining Act 1992*, PO Box 344, Hunter Region Mail Centre, NSW 2310.

### How further information about the act and description of the area can be obtained

Further information may be obtained from; Assessments and Systems, NSW Resources within the Department of Primary Industries and Regional Development on (02) 4063 6600 or [titles@dpird.nsw.gov.au](mailto:titles@dpird.nsw.gov.au).

### Notification Day

For the purposes of section 29(4) of the *Native Title Act 1993* the notification day is 26 February 2026. Under section 30 of the *Native Title Act 1993* persons have until 3 months after the notification day to take certain steps to become native title parties in relation to this notice.



## Notice of a non-claimant application for determination of native title in New South Wales

Notification day: 25 February 2026



National  
Native Title  
Tribunal

A 'non-claimant' application has been made to the Federal Court of Australia (Federal Court) seeking a determination that native title does not exist in the area described below. The Applicant has a non-native title interest in the area, which is set out in their application and summarised below.

Under the *Native Title Act 1993* (Cth), there can be only one determination of native title for an area. Unless there is a relevant native title claim, as defined in section 24FE, over the area described below on or before **25 May 2026**, the area may be subject to protection under section 24FA and **acts may be done which extinguish or otherwise affect native title**.

A person who claims to hold native title rights and interests in this area may wish to file a native title claimant application or become a party to this non-claimant application. These may be the only opportunities to have those rights and interests taken into account in the Federal Court's determination. Any other person may also wish to become a party.

If you want to become a party to this application, you must file a Form 5 (Notice of Intention to become a Party) with the Federal Court, **on or before 25 May 2026**. Further information regarding how to file a Form 5 is available from [www.fedcourt.gov.au](http://www.fedcourt.gov.au). After **25 May 2026**, you will need to seek leave from the Federal Court to become a party.



**Applicant's name:** Mindaribba Local Aboriginal Land Council

**Federal Court File No:** NSD2240/2025

**Non-native title interest:** The Applicant is the registered proprietor of an estate in fee simple in relation to the application area but, pursuant to s 36(9) of the *Aboriginal Land Rights Act 1983* (NSW), subject to any native title which existed in relation to the land immediately prior to its transfer to the applicant

**Order sought by Applicant:** The Applicant seeks a determination that native title does not exist

**Description of area:** The application area covers 5460 sq metres covering Lot 2 on Deposited Plan 871099, abutting Station Lane and Gregory Road in the town of Lochinvar

**Relevant LGA:** Maitland City Council

**For assistance and any further information about this application, including the description of the area, call Huia McGrath on 07 3052 4040 or visit [www.nntt.gov.au](http://www.nntt.gov.au).**



## Consultation with native title groups on a proposed policy for NSW

The NSW Government is developing a new whole-of-government policy approach for responding to native title claims. We are seeking feedback from native title groups on the proposed new approach, which aims to settle claims and compensation in a fair, timely and cost-effective way to meet the aspirations of native title groups and obligations under the *Native Title Act 1993* (Cth).

We are holding face-to-face consultation sessions in February, March and April with Aboriginal people who assert native title rights and interests. Consultation sessions are being arranged jointly by the NSW Government and NTSCORP Limited.

Sessions will be independently facilitated by Uncle Jack Beetson.

### Register

Visit [nsw.gov.au/native-title-policy](http://nsw.gov.au/native-title-policy) or scan the QR code to learn more and to register for a consultation session near you.



Consultation sessions are planned in:

- Tweed Heads on 21 February
- Armidale on 3 March
- Kempsey on 5 March
- Taree on 6 March
- Lightning Ridge on 17 March
- Dubbo on 20 March

### For more information

If you have questions or need help to register, email [engagement.nativetitle@dpie.nsw.gov.au](mailto:engagement.nativetitle@dpie.nsw.gov.au)



**Lifeline**  
13 11 14

**download now**  
**KOORI MAIL**  
**NOW AVAILABLE**

Available via Apple Newsstand, iTunes,  
Google Play for Android market or [www.pocketmags.com](http://www.pocketmags.com)



[www.koorimail.com](http://www.koorimail.com)





# NOTICE TO GRANT MINING TENEMENTS

## NATIVE TITLE ACT 1993 (CTH) SECTION 29

The State of Western Australia HEREBY GIVES NOTICE that the Minister for Mines and Petroleum, C/- Department of Mines, Petroleum and Exploration, 100 Plain Street, East Perth WA 6004 may grant the following tenement applications under the *Mining Act 1978*.

Tenement Type	No.	Applicant	Area*	Locality	Centroid	Shire
Exploration Licence	27/756	MCCLAREN, Kym Anthony	9BL	17.5km E'ly of Broad Arrow	Lat: 30° 29' S ; Long: 121° 30' E	KALGOORLIE-BOULDER CITY
Exploration Licence	59/2995	MINING EQUITIES PTY LTD	22BL	60.4km W'ly of Mt Magnet	Lat: 27° 57' S ; Long: 117° 14' E	MOUNT MAGNET SHIRE, YALGOO SHIRE
Exploration Licence	59/3019	DANAKALI LTD	21BL	86.6km NE'ly of Paynes Find	Lat: 28° 51' S ; Long: 118° 26' E	MOUNT MAGNET SHIRE, SANDSTONE SHIRE
Exploration Licence	77/3311	HARBOUR EXPLORATION PTY LTD	9BL	131.1km N'ly of Southern Cross	Lat: 30° 3' S ; Long: 119° 10' E	YILGARN SHIRE
Exploration Licence	77/3327	HARBOUR EXPLORATION PTY LTD	1BL	109.2km N'ly of Southern Cross	Lat: 30° 15' S ; Long: 119° 7' E	YILGARN SHIRE
Exploration Licence	77/3328	HARBOUR EXPLORATION PTY LTD	1BL	105km N'ly of Southern Cross	Lat: 30° 17' S ; Long: 119° 9' E	YILGARN SHIRE
Prospecting Licence	24/5922	RAMSAY, Paul Brian	9.99HA	18km N'ly of Broad Arrow	Lat: 30° 17' S ; Long: 121° 17' E	KALGOORLIE-BOULDER CITY
Prospecting Licence	24/5925	DE LA MONTAGNE, Queenie Kathryn	9.99HA	20.4km N'ly of Broad Arrow	Lat: 30° 15' S ; Long: 121° 16' E	KALGOORLIE-BOULDER CITY
Prospecting Licence	24/5933	HASTIE, Joel Michael William	9.48HA	4.7km SE'ly of Broad Arrow	Lat: 30° 28' S ; Long: 121° 21' E	KALGOORLIE-BOULDER CITY
Prospecting Licence	29/2726	SENTINEL EXPLORATION LTD	198.47HA	5.2km SW'ly of Menzies	Lat: 29° 43' S ; Long: 121° 0' E	MENZIES SHIRE
Prospecting Licence	51/3435-S	GRASSER, Peter Henk	9.88HA	40.9km SE'ly of Peak Hill	Lat: 25° 48' S ; Long: 119° 4' E	MEEKATHARRA SHIRE

**Nature of the act:** Grant of prospecting licences which authorises the applicant to prospect for minerals for a term of 4 years from date of grant. Grant of Special Prospecting Licences, which authorises the applicant to prospect for minerals for a term up to 4 years from the date of grant. Grant of exploration licences, which authorises the applicant to explore for minerals for a term of 5 years from the date of grant.

**Notification day:** 11 February 2026

**Native title parties:** Under section 30 of the *Native Title Act 1993 (Cth)*, persons have until 3 months after the notification day to take certain steps to become native title parties in relation to applications. The 3 month period closes on **11 May 2026**. Any person who is, or becomes a native title party, is entitled to the negotiation and/or procedural rights provided in Part 2 Division 3 Subdivision P of *Native Title Act 1993 (Cth)*. Enquiries in relation to filing a native title determination application to become a native title party should be directed to the Federal Court of Australia, 1 Victoria Avenue, Perth WA 6000, telephone (08) 9268 7100.

**Expedited procedure:** The State of Western Australia considers that these acts are acts attracting the expedited procedure. Each licence may be granted unless, within the period of 4 months after the notification day (**i.e. 11 June 2026**), a native title party lodges an objection with the National Native Title Tribunal against the inclusion of the statement that the State considers the grant of the licence is an act attracting the expedited procedure. Enquiries in relation to lodging an objection should be directed to the National Native Title Tribunal, Level 5, 1 Victoria Avenue, Perth, or GPO Box 9973, Perth, WA 6848, telephone (08) 9425 1000.

For further information about the act (including extracts of plans showing the boundaries of the applications), contact the Department of Mines, Petroleum and Exploration, 100 Plain Street, East Perth WA 6004, or telephone (08) 9222 3518.

\* - 1 Graticular Block = 2.8 km²

DMPE\_29327

# NOTICE OF PROPOSED GRANT OF EXPLORATION LICENCES

## NATIVE TITLE ACT 1993 (CTH) SECTION 29

The Honourable Gerard Maley MLA, the Northern Territory Minister for Mining and Energy, C/- Department of Mining and Energy, GPO Box 4550 DARWIN NT 0801, hereby gives notice in accordance with section 29 of the *Native Title Act 1993* (Commonwealth) of his intent to do an act, namely to grant the following exploration licence applications.

**Applications to which this notice applies:**

Exploration Licence 34211 sought by BROKERAGEDIRECT PTY LTD, ACN 629 383 357 over an area of 13 Blocks (41 km²) depicted below for a term of 6 years, within the RIDDOCH locality.

Not To Scale NMIG Map Sheet No: 5851

Exploration Licence 34248 sought by BLACK GATE RARE EARTHS PTY LTD, ACN 681 345 317 over an area of 196 Blocks (606 km²) depicted below for a term of 6 years, within the LAUGHLEN locality.

Not To Scale NMIG Map Sheet No: 5751

Exploration Licence 34249 sought by BLACK GATE RARE EARTHS PTY LTD, ACN 681 345 317 over an area of 161 Blocks (487 km²) depicted below for a term of 6 years, within the LAUGHLEN locality.

Not To Scale NMIG Map Sheet No: 5751

Exploration Licence 34234 sought by CENTRAL AUSTRALIAN GEMSTONES PTY. LIMITED, ACN 058 162 182 over an area of 79 Blocks (246 km²) depicted below for a term of 6 years, within the LAUGHLEN locality.

Not To Scale NMIG Map Sheet No: 5751

Exploration Licence 34245 sought by KALK EXPLORATION PTY LTD, ACN 634 749 429 over an area of 126 Blocks (384 km²) depicted below for a term of 6 years, within the QUARTZ locality.

Not To Scale NMIG Map Sheet No: 5951

Exploration Licence 34246 sought by KALK EXPLORATION PTY LTD, ACN 634 749 429 over an area of 249 Blocks (797 km²) depicted below for a term of 6 years, within the MURRAY DOWNS locality.

Not To Scale NMIG Map Sheet No: 5855

Exploration Licence 34251 sought by KALK EXPLORATION PTY LTD, ACN 634 749 429 over an area of 250 Blocks (790 km²) depicted below for a term of 6 years, within the BRAHMA locality.

Not To Scale NMIG Map Sheet No: 6051

Exploration Licence 34255 sought by KALK EXPLORATION PTY LTD, ACN 634 749 429 over an area of 24 Blocks (76 km²) depicted below for a term of 6 years, within the QUARTZ locality.

Not To Scale NMIG Map Sheet No: 5951

Exploration Licence 34257 sought by KALK EXPLORATION PTY LTD, ACN 634 749 429 over an area of 38 Blocks (120 km²) depicted below for a term of 6 years, within the QUARTZ locality.

Not To Scale NMIG Map Sheet No: 5951

Exploration Licence 34217 sought by TEN BRICKS CAPITAL PTY LTD, ACN 689 796 067 over an area of 32 Blocks (101 km²) depicted below for a term of 6 years, within the RIDDOCH locality.

Not To Scale NMIG Map Sheet No: 5851

**Nature of act(s):** The grant of an exploration licence under the *Mineral Titles Act 2010* authorises the holder to conduct activities in connection with exploration for minerals for a term not exceeding 6 years and to seek renewal(s). The term for which it is intended to grant the mineral exploration licences referred to in this notice commences from the date of grant. Further information about the act may be obtained from the Department of Mining and Energy, GPO Box 4550 Darwin NT 0801 or Centrepont Building 48-50 Smith Street Darwin NT 0800, telephone (08) 8999 5322.

**Native Title Parties:** Any person who is, or becomes a "native title party" within the meaning of the *Native Title Act 1993* is entitled to the negotiation and/or procedural rights provided in Part 2, Division 3, Subdivision P of the *Native Title Act 1993*. Under section 30 of the *Native Title Act 1993*, persons have until 3 months after the notification day to take certain steps to become native title parties in relation to this notice. Enquiries concerning becoming a native title party should be directed to the National Native Title Tribunal, GPO Box 9973, Brisbane QLD 4001, or telephone (07) 3307 5000.

**Expedited Procedure:** The Northern Territory Government considers that the acts are acts attracting the expedited procedure as defined in section 237 of the *Native Title Act 1993*. The exploration licences

referred to in this notice may be granted unless an objection is made by a native title party to the statement that the act is one which attracts the expedited procedure. Such an objection must be made to the National Native Title Tribunal within 4 months of the notification day.

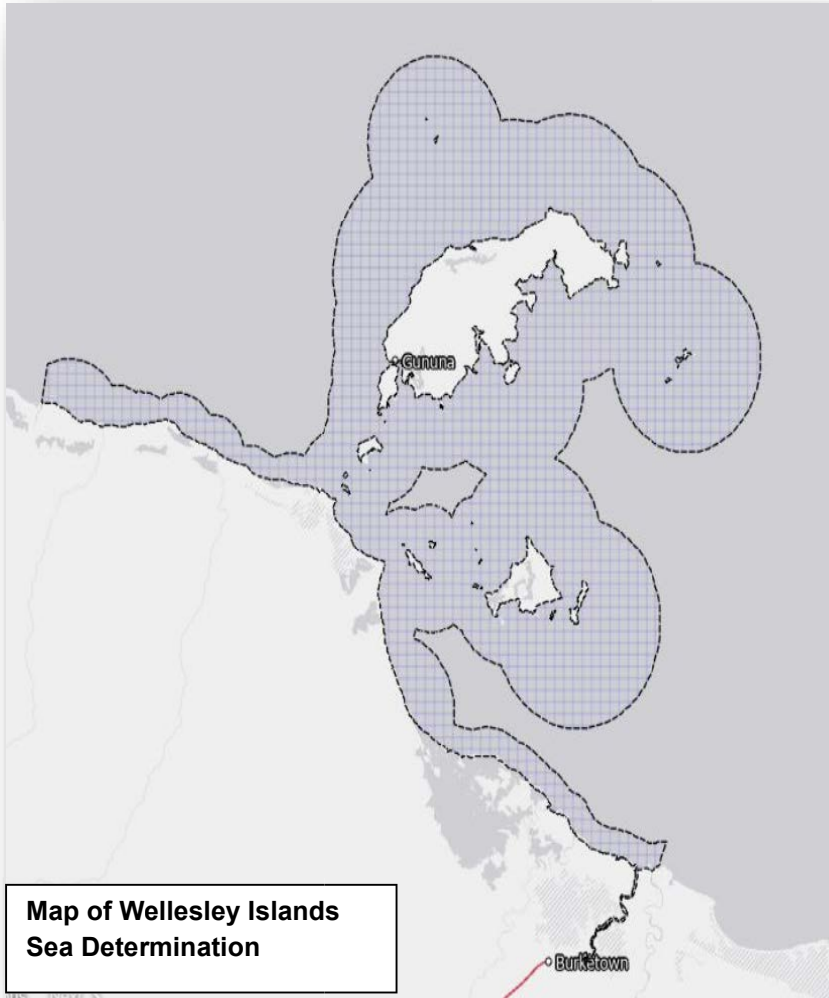
**Notification Day:** 11 February 2026





**NOTICE OF LARDIL, YANGKAAL, GANGALIDDA AND KAIADILT PEOPLES  
COMMUNITY MEETING**

GULF REGION ABORIGINAL CORPORATION RNTBC  
ICN - 7139



**Information to be presented**

A community meeting has been called in accordance with rule 14 of the Constitution of the Gulf Region Aboriginal Corporation RNTBC. These meetings will provide information to native title holders regarding a proposed variation of the *Lardil Peoples v State of Queensland* [2004] FCA 298 (**Wellesley Islands Sea Determination**) to allow for native title holders to take resources for any purpose within the determination area. Currently, the native title holders may only take resources for personal, domestic or non-commercial consumption.

Three information sessions will be held in Cairns (Gimuy), Burketown (Mungabai) and Mornington Island (Gununa) to maximise the opportunity for attendance of native title holders. The time, date and location of each meeting is set out below:

Date	Location	Time	Venue
Tuesday 24 March 2026	Cairns	9:00am – 11:00am	The Bolands Centre 14 Spence Street
Wednesday 25 March 2026	Burketown	10:00am – 12:00pm	Burke Shire Nijinda Durlga 65 Musgrave Street
Thursday 26 March 2026	Mornington Island	10:00am – 12:00pm	PCYC Multipurpose Hall Gununa

This is **not** a decision-making meeting. A separate native title holder authorisation meeting will be held on Mornington Island, the afternoon of Thursday, 26 March.

**Who should attend this meeting?**  
Lardil, Yangkaal, Kaiadilt and Gangalidda native title holders determined to hold native title rights in the Wellesley Islands Sea Determination.

**Who will be presenting?**  
David Knobel of P&E Law, Louise Kruger of Counsel

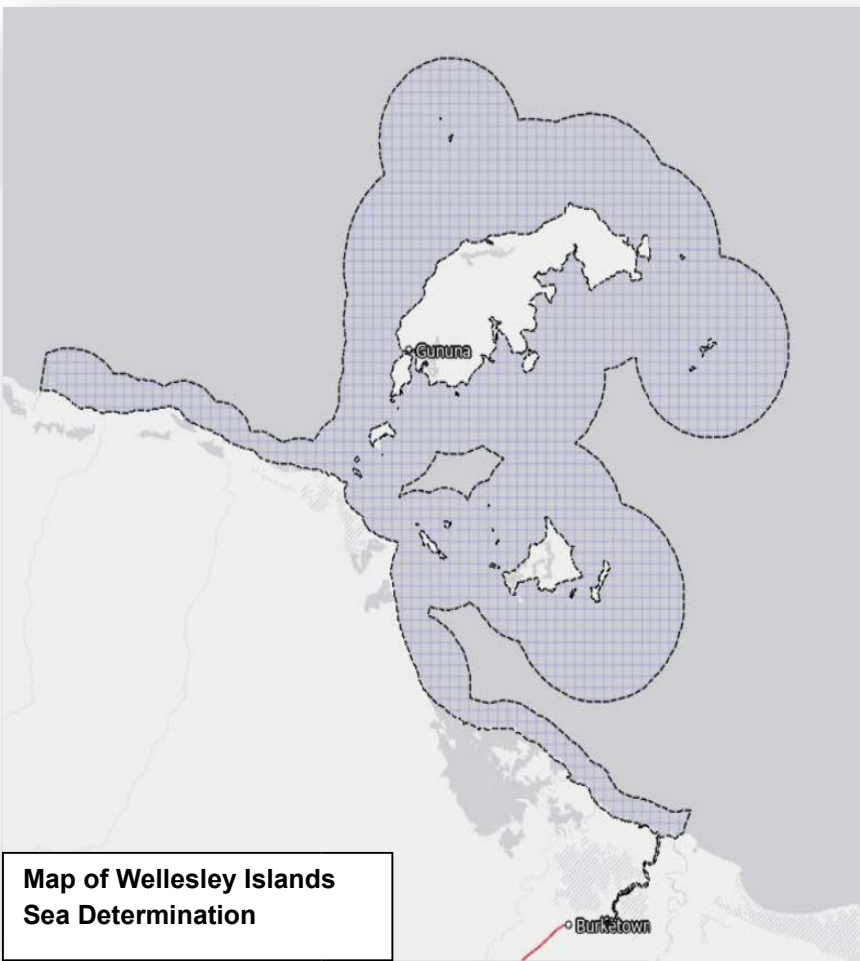
**Expenses and travel**  
No expenses incurred will be covered by the Corporation. CLCAC will provide a bus to transport native title holders between Doomadgee and Burketown.

**Further information and contact**  
Should you have any questions about this notice please contact GRAC Contact Person: Avinesh Chennuri on 4034 5533 or [achennuri@clcac.com.au](mailto:achennuri@clcac.com.au)



**NOTICE OF LARDIL, YANGKAAL, GANGALIDDA & KAIADILT COMMUNITY  
MEETING TO AUTHORISE VARIATION TO THE WELLESLEY ISLANDS  
SEA NATIVE TITLE DETERMINATION**

GULF REGION ABORIGINAL CORPORATION RNTBC ICN - 7139



On 23 March 2004, the Federal Court of Australia made a determination on behalf of the Lardil, Yangkaal, Gangalidda & Kaiadilt Peoples in recognition of their native title rights and interests under the *Native Title Act 1993* (Cth) in *Lardil Peoples v State of Queensland* [2004] FCA 298 (**Wellesley Islands Sea Determination**).

On **Thursday, 26 March 2026**, a meeting will be hosted on Mornington Island. Attendees can also join via MS Teams from the locations listed below in Burketown and Cairns.

The purpose of the meeting is to consult with and authorise Gulf Regional Aboriginal Corporation RNTBC (**GRAC**) to commence legal proceedings in the Federal Court of Australia, seeking a variation of the Wellesley Islands Sea Determination. The proposed variation seeks recognition of the rights of Lardil, Yangkaal, Kaiadilt and Gangalidda Peoples to take resources for any purpose within the determination area.

**Who should attend this meeting?**

Lardil, Yangkaal, Kaiadilt and Gangalidda Peoples who wish to have a say about whether GRAC should make the application to vary the Wellesley Islands Sea Determination should attend the meeting. At the meeting attendees will be asked to make decisions about the variation application. It is therefore important that you attend the meeting as decisions may be made even if you are not present at the authorisation meeting.

**Meeting Date and time:**  
**Thursday, 26 March 2026 at 12:30pm**

**Meeting Venues:**  
**PCYC Multipurpose Hall, Gununa, Mornington Island** *in person*  
**Burke Shire Nijinda Durlga, 65 Musgrave Street, Burketown** *via Microsoft Teams*  
**The Bolands Centre, 14 Spence Street, Cairns** *via Microsoft Teams*

All eligible persons residing in Doomadgee considering attending the meeting and requiring bus transport to Burketown should register their interest by contacting GRAC Contact Person: Avinesh Chennuri on 4034 5533 or [achennuri@clcac.com.au](mailto:achennuri@clcac.com.au). Please also contact Avinesh Chennuri if you would like more information about the authorisation meeting.

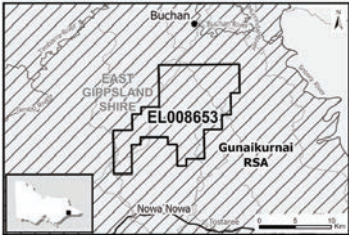
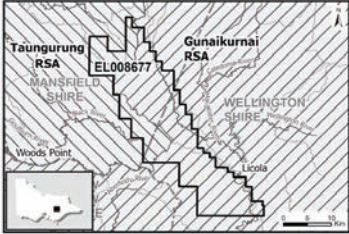
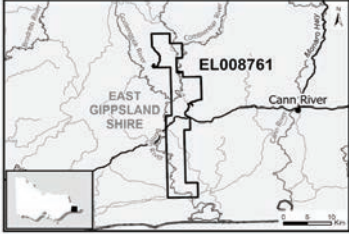
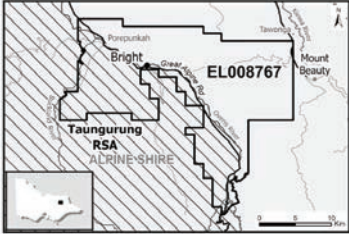
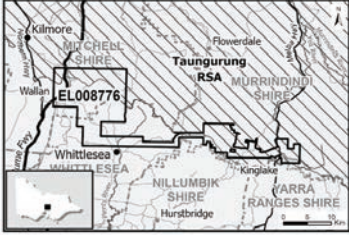

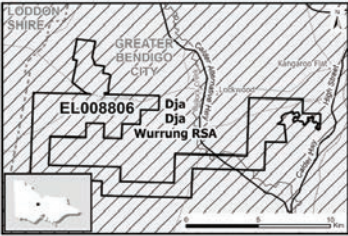
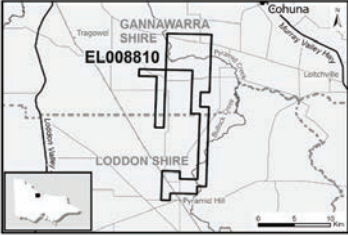
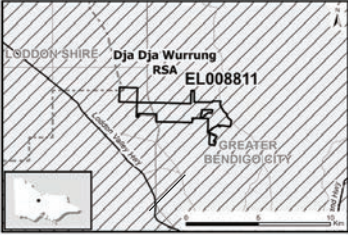


Notice to Native Title Holders and Claimants

The State of Victoria is proposing to grant rights over certain land and/or waters and is currently considering the following mineral licence applications Under Section 29 of the *Native Title Act 1993*. This notice starts the formal process that gives Native Title Parties the chance to respond to and take part in negotiations.


Exploration Licence (EL) – New Licence Applications

If these licences are granted, the licensees will be permitted to explore for minerals on the specified land for the term of the licence, and to apply for two renewals of up to five years.

APPLICATION DETAILS	LOCALITY
<b>TENEMENT NUMBER:</b> EL008653 <b>APPLICANT:</b> Flitegold Pty Ltd <b>LOCATION:</b> 5.0km South of Buchan <b>NEAREST ROAD:</b> Buchan Road <b>TERM:</b> 5 years <b>AREA:</b> 113.5 km <sup>2</sup> <b>MUNICIPALITY:</b> East Gippsland Shire Centre MGA Co-ord 601546mE 5837536mN Z55 Centre 100K map 8522	
<b>TENEMENT NUMBER:</b> EL008677 <b>APPLICANT:</b> Syndicate Minerals Pty Ltd <b>LOCATION:</b> 0.3km South of Licola <b>NEAREST ROADS:</b> Licola Road <b>TERM:</b> 5 years <b>AREA:</b> 380.9 km <sup>2</sup> <b>MUNICIPALITIES:</b> Wellington Shire, Mansfield Shire Centre MGA Co-ord 455026mE 5845884mN Z55 Centre 100K map 8122	
<b>TENEMENT NUMBER:</b> EL008761 <b>APPLICANT:</b> Rox-Ex Pty Ltd <b>LOCATION:</b> 18.2km West of Cann River <b>NEAREST ROAD:</b> Princes Highway <b>TERM:</b> 5 years <b>AREA:</b> 121.3 km <sup>2</sup> <b>MUNICIPALITY:</b> East Gippsland Shire Centre MGA Co-ord 669918mE 5838906mN Z55 Centre 100K map 8622	
<b>TENEMENT NUMBER:</b> EL008767 <b>APPLICANT:</b> Bruce William McLennan <b>LOCATION:</b> 5.69km South East of Bright <b>NEAREST ROAD:</b> Great Alpine Road <b>TERM:</b> 5 years <b>AREA:</b> 330.9 km <sup>2</sup> <b>MUNICIPALITY:</b> Alpine Shire Centre MGA Co-ord 501078mE 5929979mN Z55 Centre 100K map 8324	
<b>TENEMENT NUMBER:</b> EL008776 <b>APPLICANT:</b> Rox-Ex Pty Ltd <b>LOCATION:</b> 1.0km North of Kinglake <b>NEAREST ROADS:</b> Hume Freeway <b>TERM:</b> 5 years <b>AREA:</b> 219.7 km <sup>2</sup> <b>MUNICIPALITIES:</b> Whittlesea City, Murrindindi Shire, Yarra Ranges Shire, Nillumbik Shire, Mitchell Shire Centre MGA Co-ord 333250mE 5848998mN Z55 Centre 100K map 7923	
<b>TENEMENT NUMBER:</b> EL008789 <b>APPLICANT:</b> Platquest Resources Pty Ltd <b>LOCATION:</b> 0.0km West of Merton <b>NEAREST ROAD:</b> Maroondah Highway <b>TERM:</b> 5 years <b>AREA:</b> 118.0 km <sup>2</sup> <b>MUNICIPALITIES:</b> Murrindindi Shire, Strathbogie Shire, Mansfield Shire Centre MGA Co-ord 385636mE 5910407mN Z55 Centre 100K map 8024	
<b>TENEMENT NUMBER:</b> EL008806 <b>APPLICANT:</b> Falcon Gold Resources Pty Ltd <b>LOCATION:</b> 8.0km South West of Bendigo <b>NEAREST ROAD:</b> Calder Alternative Highway <b>TERM:</b> 5 years <b>AREA:</b> 49.0 km <sup>2</sup> <b>MUNICIPALITIES:</b> Greater Bendigo City Centre MGA Co-ord 241000mE 5916500mN Z55 Centre 100K map 7724	
<b>TENEMENT NUMBER:</b> EL008810 <b>APPLICANT:</b> Falcon Gold Resources Pty Ltd <b>LOCATION:</b> 7.5km West South West of Cohuna <b>NEAREST ROAD:</b> Gladfield Road <b>TERM:</b> 5 years <b>AREA:</b> 66.0 km <sup>2</sup> <b>MUNICIPALITIES:</b> Loddon Shire, Gannawarra Shire Centre MGA Co-ord 239250mE 6008500mN Z55 Centre 100K map 7726	
<b>TENEMENT NUMBER:</b> EL008811 <b>APPLICANT:</b> Falcon Gold Resources Pty Ltd <b>LOCATION:</b> 11.5km North North West of Bendigo <b>NEAREST ROAD:</b> Bendigo-Pyramid Road <b>TERM:</b> 5 years <b>AREA:</b> 7.5 km <sup>2</sup> <b>MUNICIPALITIES:</b> Loddon Shire, Greater Bendigo City Centre MGA Co-ord 251362mE 5942476mN Z55 Centre 100K map 7724	

Mining Licences (MIN) – New Licence Applications

If these licences are granted, the licensees will be permitted to mine for minerals on the specified land for the term of the licence, which is no more than 20 years, but may be renewed.

APPLICATION DETAILS	LOCALITY
<b>TENEMENT NUMBER:</b> MIN008830 <b>APPLICANT:</b> Kerang Gypsum Supplies Pty Ltd <b>LOCATION:</b> 26.9km West of Nyah West <b>NEAREST ROADS:</b> Chinkapook-Nyah West Road <b>TERM:</b> 15 years <b>AREA:</b> 3.2 km <sup>2</sup> <b>MUNICIPALITY:</b> Swan Hill Rural City Centre MGA Co-ord 687722mE 6109485mN Z54 Centre 100K map 7527	
<b>TENEMENT NUMBER:</b> MIN008833 <b>APPLICANT:</b> Kerang Gypsum Supplies Pty Ltd <b>LOCATION:</b> 24.2km West of Nyah West <b>NEAREST ROADS:</b> Chinkapook-Nyah West Road <b>TERM:</b> 15 years <b>AREA:</b> 1.4 km <sup>2</sup> <b>MUNICIPALITY:</b> Swan Hill Rural City Centre MGA Co-ord 691162mE 6109518mN Z54 Centre 100K map 7527	

Becoming a native title party

Persons have until **11 May 2026** to take steps to become native title parties in relation to these licence applications. The notification date under Section 30 of the *Native Title Act 1993* is **11 February 2026**. Further information about becoming a native title party is available from the National Native Title Tribunal, Melbourne Registry, on 03 8638 6700 or by visiting [www.nntt.gov.au](http://www.nntt.gov.au).

For more information, visit [resources.vic.gov.au/nativetitle](http://resources.vic.gov.au/nativetitle), contact the Native Title Coordinator via email at [nativetitle.err@deeca.vic.gov.au](mailto:nativetitle.err@deeca.vic.gov.au).

This notice is given by the Department of Energy, Environment and Climate Action on behalf of the Minister for Energy and Resources in accordance with Section 29 (3) of the Commonwealth *Native Title Act 1993*. The Department can be contacted at GPO Box 4509, Melbourne, VIC 3001.

LEGEND

Application Area subject to Section 29 notification

Land subject to NTA 1993 or TOSA 2010

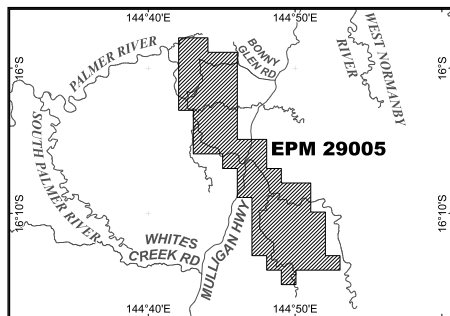


# NOTICE OF PROPOSED GRANT OF EXPLORATION PERMIT FOR MINERALS

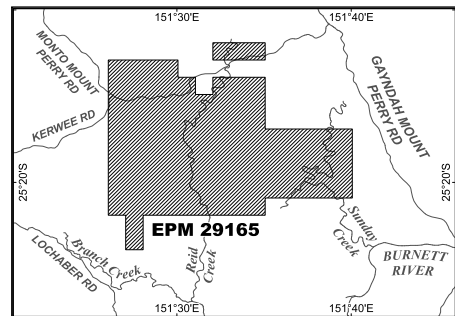
## NATIVE TITLE ACT 1993 (CTH) SECTION 29

The Queensland Minister for Natural Resources and Mines, Minister for Manufacturing and Minister for Regional and Rural Development, PO Box 15216, City East, Queensland, 4002, hereby gives notice in accordance with section 29 of the *Native Title Act 1993* (Cth) of the proposed grant of the Exploration Permit for Minerals (EPM) shown below, subject to the provisions of the *Mineral Resources Act 1989* (Qld).

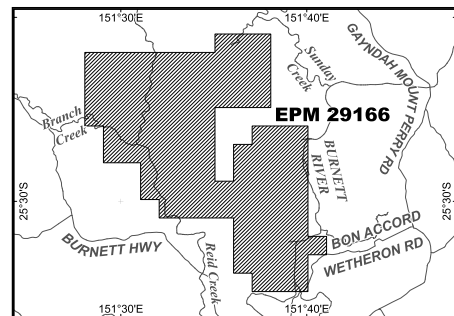
EPM 29005 applied for by Mountainblue Mineral Pty Ltd, ACN 669 098 766, over an area of 65 sub-blocks (214 km<sup>2</sup>), centred approximately 28 km south-southwest of Lakeland, in the locality of the Cook Shire Council.



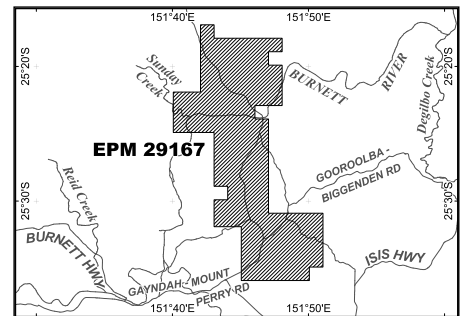
EPM 29165 applied for by The Jacaranda Mining Pty Ltd, ACN 680 671 934, over an area of 100 sub-blocks (310 km<sup>2</sup>), non-contiguous over two areas, centred approximately 16 km southwest of Mount Perry, in the locality of the North Burnett Regional Council.



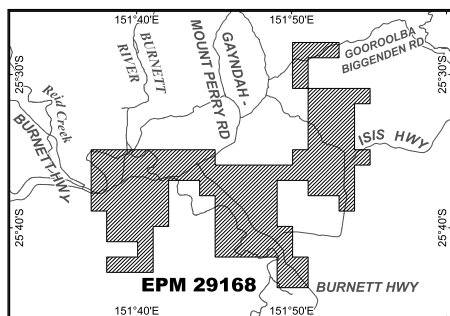
EPM 29166 applied for by The Jacaranda Mining Pty Ltd, ACN 680 671 934, over an area of 100 sub-blocks (309 km<sup>2</sup>), centred approximately 19 km north-northwest of Gayndah, in the locality of the North Burnett Regional Council.



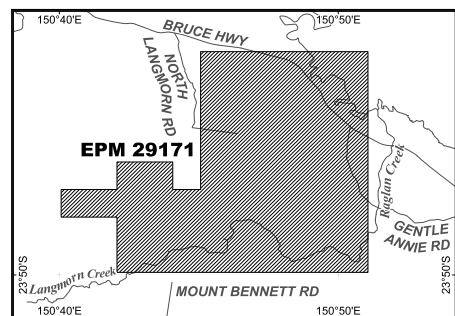
EPM 29167 applied for by The Jacaranda Mining Pty Ltd, ACN 680 671 934, over an area of 99 sub-blocks (306 km<sup>2</sup>), centred approximately 25 km northeast of Gayndah, in the locality of the North Burnett Regional Council.



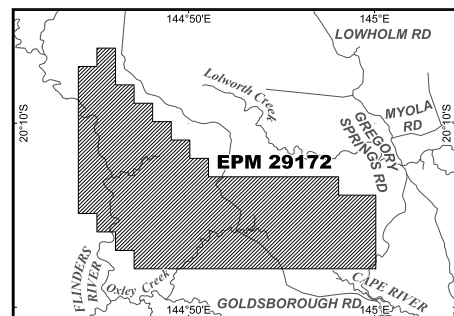
EPM 29168 applied for by The Jacaranda Mining Pty Ltd, ACN 680 671 934, over an area of 100 sub-blocks (309 km<sup>2</sup>), centred approximately 17 km east of Gayndah, in the locality of the North Burnett Regional Council.



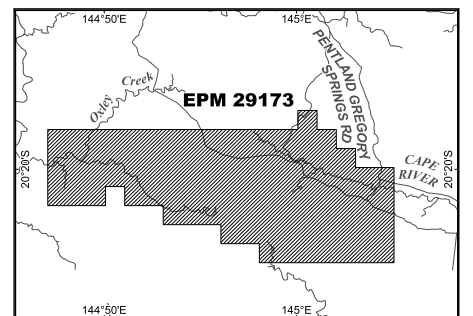
EPM 29171 applied for by Dart Exploration (Qld) Pty Ltd, ACN 678 806 776, over an area of 61 sub-blocks (191 km<sup>2</sup>), centred approximately 12 km southeast of Marmor, in the locality of the Gladstone Regional Council and Rockhampton Regional Council.



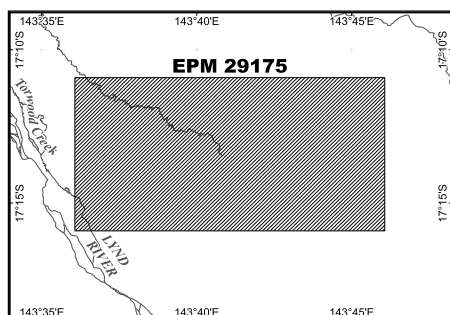
EPM 29172 applied for by Gold Alpha Investments Pty Ltd, ACN 640 504 472, over an area of 100 sub-blocks (321 km<sup>2</sup>), centred approximately 65 km northwest of Pentland, in the locality of the Charters Towers Regional Council and Flinders Shire Council.



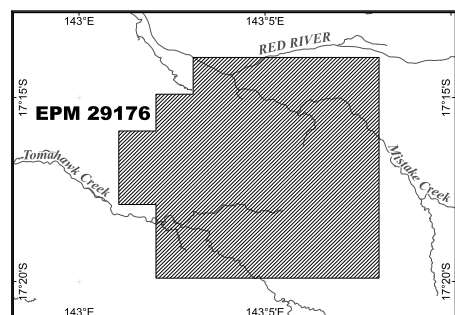
EPM 29173 applied for by Gold Alpha Investments Pty Ltd, ACN 640 504 472, over an area of 95 sub-blocks (305 km<sup>2</sup>), centred approximately 51 km northwest of Pentland, in the locality of the Charters Towers Regional Council and Flinders Shire Council.



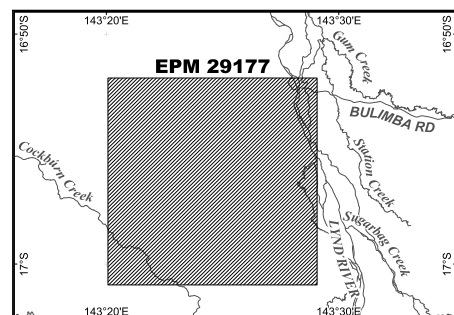
EPM 29175 applied for by Min 3 Pty Ltd, ACN 671 371 752, over an area of 50 sub-blocks (163 km<sup>2</sup>), centred approximately 89 km west-southwest of Chillagoe, in the locality of the Mareeba Shire Council.



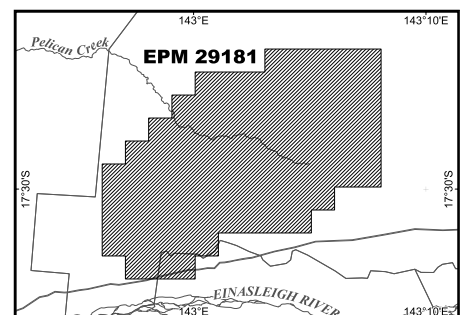
EPM 29176 applied for by Min 3 Pty Ltd, ACN 671 371 752, over an area of 37 sub-blocks (121 km<sup>2</sup>), centred approximately 121 km north-northwest of Georgetown, in the locality of the Mareeba Shire Council.



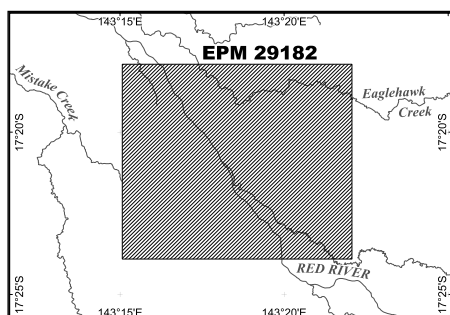
EPM 29177 applied for by Min 3 Pty Ltd, ACN 671 371 752, over an area of 81 sub-blocks (265 km<sup>2</sup>), centred approximately 120 km northwest of Chillagoe, in the locality of the Mareeba Shire Council.



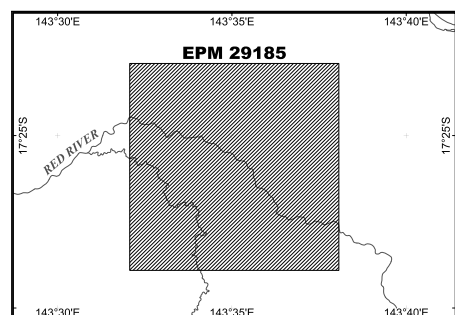
EPM 29181 applied for by Min 3 Pty Ltd, ACN 671 371 752, over an area of 82 sub-blocks (268 km<sup>2</sup>), centred approximately 104 km north-northwest of Georgetown, in the locality of the Etheridge Shire Council and Mareeba Shire Council.



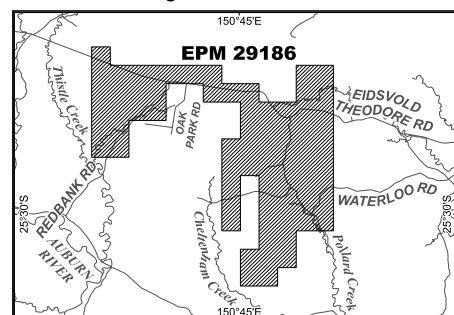
EPM 29182 applied for by Min 3 Pty Ltd, ACN 671 371 752, over an area of 42 sub-blocks (137 km<sup>2</sup>), centred approximately 106 km north-northwest of Georgetown, in the locality of the Mareeba Shire Council.



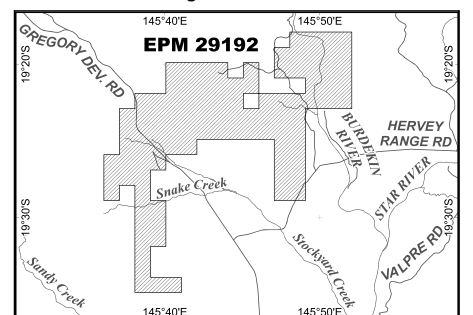
EPM 29185 applied for by Min 3 Pty Ltd, ACN 671 371 752, over an area of 36 sub-blocks (118 km<sup>2</sup>), centred approximately 93 km north of Georgetown, in the locality of the Mareeba Shire Council.



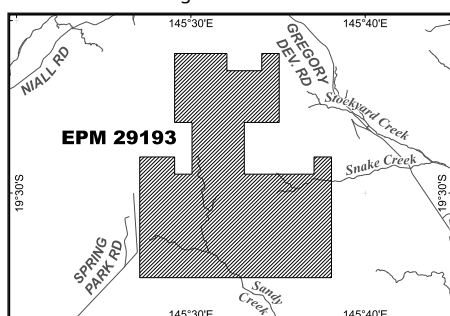
EPM 29186 applied for by GDM Coonambula Pty Ltd, ACN 122 282 366, over an area of 71 sub-blocks (220 km<sup>2</sup>), centred approximately 31 km west-southwest of Eidsvold, in the locality of the North Burnett Regional Council.



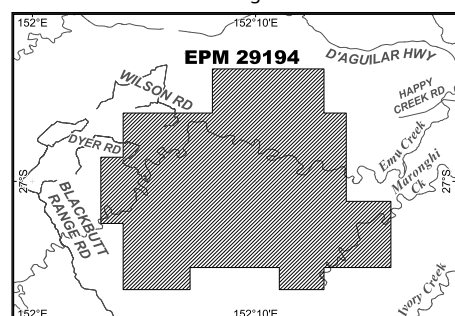
EPM 29192 applied for by White Springs Resources Pty Ltd, ACN 684 801 125, over an area of 98 sub-blocks (316 km<sup>2</sup>), centred approximately 89 km southeast of Greenvale, in the locality of the Charters Towers Regional Council.



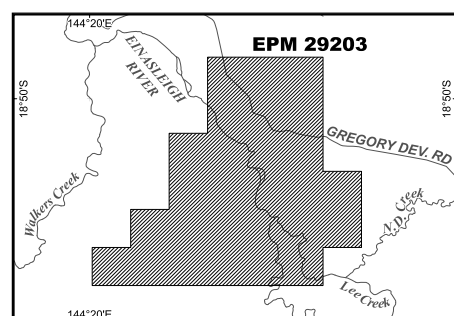
EPM 29193 applied for by White Springs Resources Pty Ltd, ACN 684 801 125, over an area of 100 sub-blocks (323 km<sup>2</sup>), centred approximately 80 km southeast of Greenvale, in the locality of the Charters Towers Regional Council.



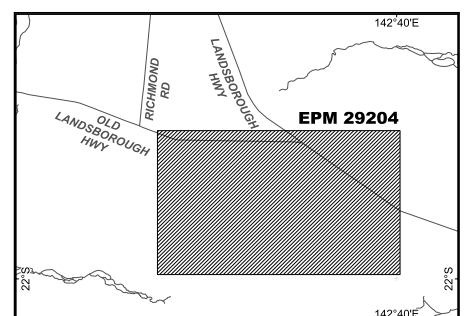
EPM 29194 applied for by Orex Australia Pty Ltd, ACN 623 569 595, over an area of 94 sub-blocks (287 km<sup>2</sup>), centred approximately 14 km south-southeast of Blackbutt, in the locality of the Somerset Regional Council and Toowoomba Regional Council.



EPM 29203 applied for by Greenvale Utilities Pty Ltd, ACN 679 112 308, over an area of 27 sub-blocks (87 km<sup>2</sup>), centred approximately 24 km east of Kidston, in the locality of the Etheridge Shire Council.



EPM 29204 applied for by Rockminsolutions Pty Ltd, ACN 642 143 780, over an area of 15 sub-blocks (48 km<sup>2</sup>), centred approximately 62 km northwest of Winton, in the locality of the Winton Shire Council.



**Nature of Act(s):** The grant of the Exploration Permit for Minerals under the *Mineral Resources Act 1989* (Qld), authorises the holder to explore for minerals for a term not exceeding five (5) years with the possibility of renewals for a term not exceeding five (5) years. It is proposed to grant the Exploration Permit for Minerals subject to the *Mineral Resources Act 1989* (Qld) and the Native Title Protection Conditions.

**Name and Address of person doing Act(s):** It is proposed that the Exploration Permit for Minerals be granted subject to the provisions of the *Mineral Resources Act 1989* (Qld) by the Queensland Minister for Natural Resources and Mines, Minister for Manufacturing and Minister for Regional and Rural Development, PO Box 15216, City East, Queensland, 4002.

**Native Title Parties:** Under the *Native Title Act 1993* (Cth) any person who is a 'native title party' is entitled to certain rights in relation to the Exploration Permit for Minerals and the proposed grant of the Exploration Permit for Minerals. Under section 30 of the *Native Title Act 1993* (Cth), persons have until three (3) months after Notification Day to take certain steps to become native title parties in relation to this notice. Enquiries in relation to filing a native title determination application may be directed to the Federal Court, Brisbane Registry, Level 6, Harry Gibbs Commonwealth Law Courts Building, 119 North Quay, Brisbane, Queensland, 4000. Telephone: (07) 3248 1100 or Email: qldreg@fedcourt.gov.au.

**Further information:** May be obtained from the Department of Natural Resources and Mines, Manufacturing and Regional and Rural Development, Mineral Assessment Hub, Level 9, Verde Tower, 445 Flinders Street, Townsville, Queensland, 4810. Telephone: (07) 4447 9230 or Email: MineralHub@nrmmrld.qld.gov.au.

**Expedited Procedure:** The State of Queensland considers the grant of the Exploration Permit for Minerals to which this notice applies, is an act attracting the Expedited Procedure. The Exploration Permit for Minerals may be granted unless, within a period of four (4) months after the Notification Day a native title party lodges an objection in respect of the individual Exploration Permit for Minerals with the National Native Title Tribunal against the inclusion of the statement that the State considers the grant of that Exploration Permit for Minerals is a future act attracting the Expedited Procedure. Enquiries in relation to lodging an objection should be directed to the National Native Title Tribunal, Level 5, Harry Gibbs Commonwealth Law Courts Building, 119 North Quay, Brisbane, Queensland, 4000. Telephone: (07) 3052 4040

**Notification Day: 25 February 2026**

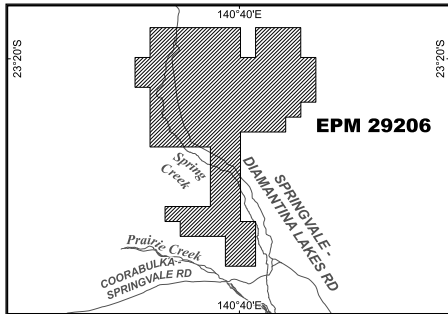


# NOTICE OF PROPOSED GRANT OF EXPLORATION PERMIT FOR MINERALS AND GRANT OF MINERAL DEVELOPMENT LICENCE

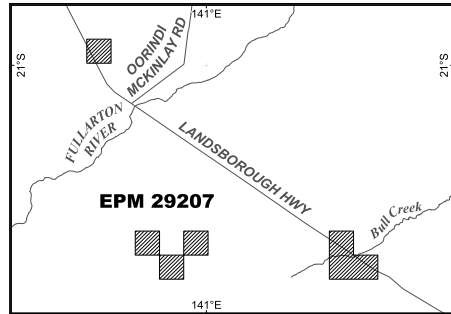
## NATIVE TITLE ACT 1993 (CTH) SECTION 29

The Queensland Minister for Natural Resources and Mines, Minister for Manufacturing and Minister for Regional and Rural Development, PO Box 15216, City East, Queensland, 4002, hereby gives notice in accordance with section 29 of the *Native Title Act 1993* (Cth) of the proposed grant of the Exploration Permit for Minerals (EPM) and grant of Mineral Development Licence (MDL) shown below, subject to the provisions of the *Mineral Resources Act 1989* (Qld).

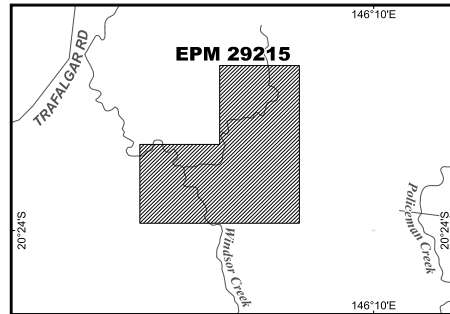
EPM 29206 applied for by Boomarra Minerals Ltd, ACN 600 326 261, over an area of 100 sub-blocks (314 km<sup>2</sup>), centred approximately 93 km southeast of Boulia, in the locality of the Diamantina Shire Council.



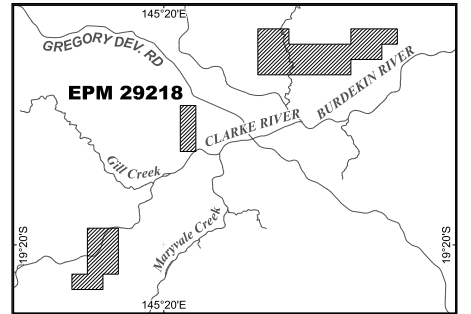
EPM 29207 applied for by Levuka Resources Pty Ltd, ACN 112 095 440, over an area of 7 sub-blocks (22 km<sup>2</sup>), non-contiguous over three areas, centred approximately 35 km northwest of McKinlay, in the locality of the McKinlay Shire Council.



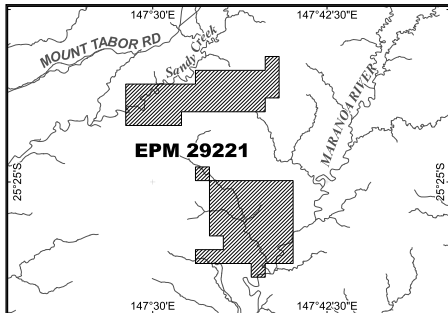
EPM 29215 applied for by Sunshine (Ravenswood) Pty Ltd, ACN 129 017 723, over an area of 3 sub-blocks (10 km<sup>2</sup>), centred approximately 50 km east of Homestead, in the locality of the Charters Towers Regional Council.



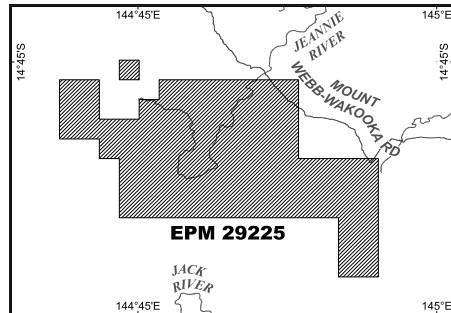
EPM 29218 applied for by NQ Ex Pty Ltd, ACN 124 046 135, over an area of 30 sub-blocks (97 km<sup>2</sup>), non-contiguous over three areas, centred approximately 46 km southeast of Greenvale, in the locality of the Charters Towers Regional Council.



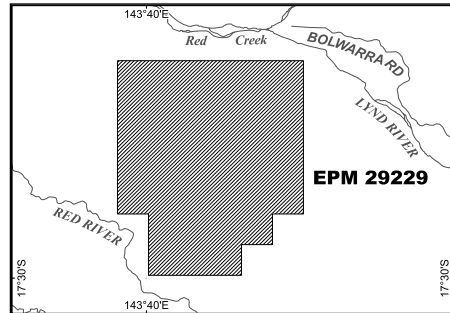
EPM 29221 applied for by Activex Limited, ACN 113 452 896, over an area of 70 sub-blocks (217 km<sup>2</sup>), non-contiguous over two areas, centred approximately 109 km northwest of Injune, in the locality of the Maranoa Regional Council and Murweh Shire Council.



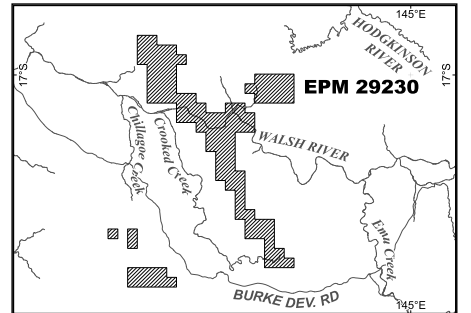
EPM 29225 applied for by Prometheus Metals Pty Ltd, ACN 670 591 885, over an area of 87 sub-blocks (288 km<sup>2</sup>), non-contiguous over two areas, centred approximately 60 km north-northwest of Hope Vale, in the locality of the Cook Shire Council.



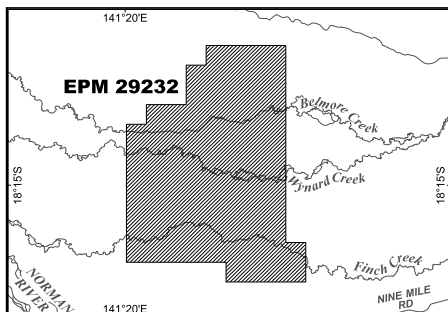
EPM 29229 applied for by Rio Tinto Exploration Pty Limited, ACN 000 057 125, over an area of 37 sub-blocks (121 km<sup>2</sup>), centred approximately 92 km southwest of Chillagoe, in the locality of the Mareeba Shire Council.



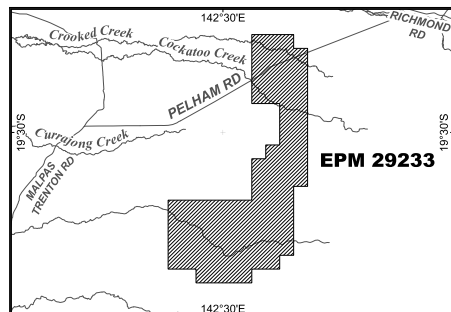
EPM 29230 applied for by Ballymore Resources Limited, ACN 632 893 611, over an area of 100 sub-blocks (327 km<sup>2</sup>), non-contiguous over five areas, centred approximately 12 km east of Chillagoe, in the locality of the Mareeba Shire Council.



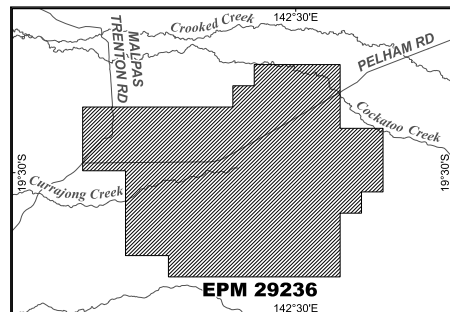
EPM 29232 applied for by Min 3 Pty Ltd, ACN 671 371 752, over an area of 82 sub-blocks (267 km<sup>2</sup>), centred approximately 72 km south-southeast of Normanton, in the locality of the Croydon Shire Council.



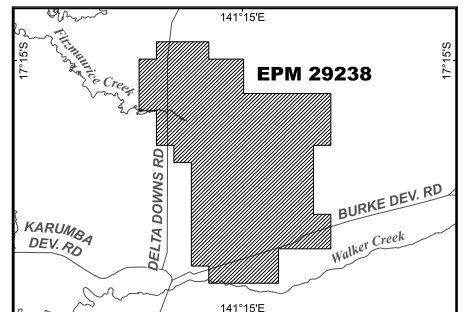
EPM 29233 applied for by Min 3 Pty Ltd, ACN 671 371 752, over an area of 87 sub-blocks (281 km<sup>2</sup>), centred approximately 150 km northeast of Julia Creek, in the locality of the Croydon Shire Council, McKinlay Shire Council and Richmond Shire Council.



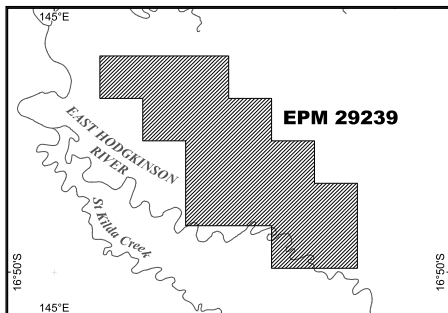
EPM 29236 applied for by Min 3 Pty Ltd, ACN 671 371 752, over an area of 100 sub-blocks (323 km<sup>2</sup>), centred approximately 146 km northeast of Julia Creek, in the locality of the McKinlay Shire Council.



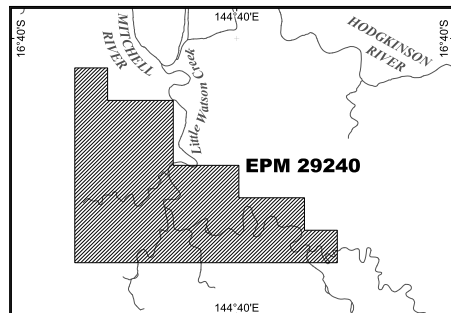
EPM 29238 applied for by Min 3 Pty Ltd, ACN 671 371 752, over an area of 100 sub-blocks (327 km<sup>2</sup>), centred approximately 40 km north-northeast of Normanton, in the locality of the Carpentaria Shire Council.



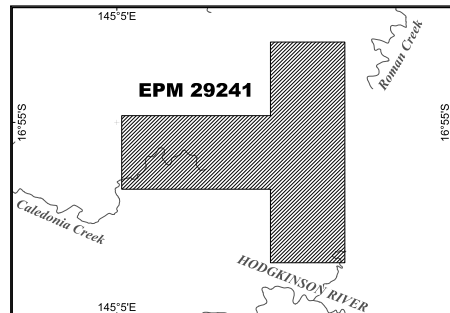
EPM 29239 applied for by Jonathan Roy Berry-Porter and Wayne David Peacock, over an area of 15 sub-blocks (49 km<sup>2</sup>), centred approximately 16 km north-northeast of Kingsborough, in the locality of the Mareeba Shire Council.



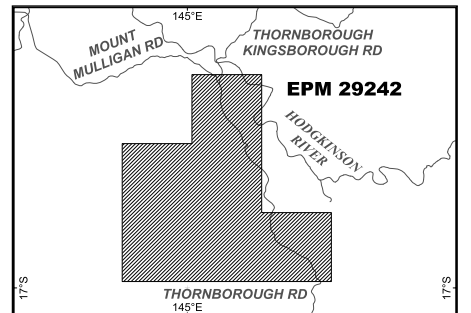
EPM 29240 applied for by Placer Gold Pty Ltd, ACN 154 140 913, over an area of 27 sub-blocks (88 km<sup>2</sup>), centred approximately 46 km north-northwest of Chillagoe, in the locality of the Mareeba Shire Council.



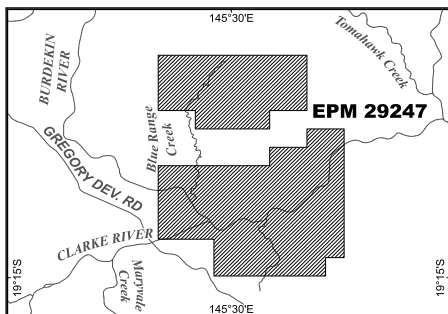
EPM 29241 applied for by Placer Gold Pty Ltd, ACN 154 140 913, over an area of 5 sub-blocks (16 km<sup>2</sup>), centred approximately 8 km east of Kingsborough, in the locality of the Mareeba Shire Council.



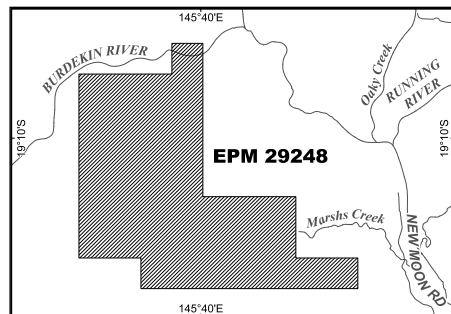
EPM 29242 applied for by Placer Gold Pty Ltd, ACN 154 140 913, over an area of 6 sub-blocks (20 km<sup>2</sup>), centred approximately 4 km south of Thornborough, in the locality of the Mareeba Shire Council.



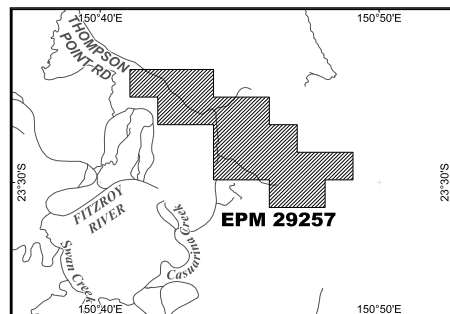
EPM 29247 applied for by Sunshine (Ravenswood) Pty Ltd, ACN 129 017 723, over an area of 87 sub-blocks (281 km<sup>2</sup>), non-contiguous over two areas, centred approximately 59 km southeast of Greenvale, in the locality of the Charters Towers Regional Council.



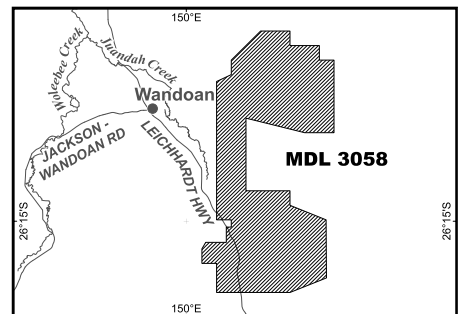
EPM 29248 applied for by Sunshine (Ravenswood) Pty Ltd, ACN 129 017 723, over an area of 38 sub-blocks (123 km<sup>2</sup>), centred approximately 62 km southwest of Paluma, in the locality of the Charters Towers Regional Council.



EPM 29257 applied for by Rocky Copper Pty Ltd, ACN 636 974 859 over an area of 17 sub-blocks (53 km<sup>2</sup>), centred approximately 16 km northwest of Port Alma, in the locality of the Livingstone Shire Council and Rockhampton Regional Council.



MDL 3058 applied for by Wandoan Holdings Pty Limited, ACN 122 409 134 and Scap Wandoan Pty Ltd, ACN 079 136 968, over an area of 30900.0 hectares (309 km<sup>2</sup>), centred approximately 12 km southsoutheast of Wandoan, in the locality of the Western Downs Regional Council.



**Nature of Act(s):** The grant of the Exploration Permit for Minerals under the *Mineral Resources Act 1989* (Qld), authorises the holder to explore for minerals for a term not exceeding five (5) years with the possibility of renewals for a term not exceeding five (5) years. The grant of the Mineral Development Licence under the *Mineral Resources Act 1989* (Qld), authorises the holder to do all things that are authorised under the Mineral Development Licence over the area of the application and carry out activities leading to the evaluation and economic development of the ore body for a term not exceeding five (5) years with the possibility of renewals for a term not exceeding five (5) years. It is proposed to grant the Exploration Permit for Minerals and the Mineral Development Licence subject to the *Mineral Resources Act 1989* (Qld) and the Native Title Protection Conditions.

**Name and Address of person doing Act(s):** It is proposed that the Exploration Permit for Minerals and the Mineral Development Licence be granted subject to the provisions of the *Mineral Resources Act 1989* (Qld) by the Queensland Minister for Natural Resources and Mines, Minister for Manufacturing and Minister for Regional and Rural Development, PO Box 15216, City East, Queensland, 4002.

**Native Title Parties:** Under the *Native Title Act 1993* (Cth) any person who is a 'native title party' is entitled to certain rights in relation to the Exploration Permit for Minerals and the proposed grant of the Exploration Permit for Minerals and the Mineral Development Licence and the proposed grant of the Mineral Development Licence. Under section 30 of the *Native Title Act 1993* (Cth), persons have until three (3) months after Notification Day to take certain steps to become native title parties in relation to this notice. Enquiries in relation to filing a native title determination application may be directed to the Federal Court, Brisbane Registry, Level 6, Harry Gibbs Commonwealth Law Courts

Building, 119 North Quay, Brisbane, Queensland, 4000. Telephone: (07) 3248 1100 or Email: [qldreg@fedcourt.gov.au](mailto:qldreg@fedcourt.gov.au).

**Further information:** May be obtained from the Department of Natural Resources and Mines, Manufacturing and Regional and Rural Development - For Exploration Permit for Minerals - Mineral Assessment Hub, Level 9, Verde Tower, 445 Flinders Street, Townsville, Queensland, 4810. Telephone: (07) 4447 9230 or Email: [MineralHub@nrmmrld.qld.gov.au](mailto:MineralHub@nrmmrld.qld.gov.au). - For Mineral Development Licence - Coal Assessment Hub, Corner of Bruce highway and Yeppoon Road, Parkhurst, Queensland, 4701. Telephone: (07) 4936 0169 or Email: [CoalHub@nrmmrld.qld.gov.au](mailto:CoalHub@nrmmrld.qld.gov.au).

**Expedited Procedure:** The State of Queensland considers the grant of the Exploration Permit for Minerals and the Mineral Development Licence to which this notice applies, is an act attracting the Expedited Procedure. The Exploration Permit for Minerals and the Mineral Development Licence may be granted unless, within a period of four (4) months after the Notification Day a native title party lodges an objection in respect of the individual Exploration Permit for Minerals or the Mineral Development Licence with the National Native Title Tribunal against the inclusion of the statement that the State considers the grant of the Exploration Permit for Minerals and the Mineral Development Licence are future acts attracting the Expedited Procedure. Enquiries in relation to lodging an objection should be directed to the National Native Title Tribunal, Level 5, Harry Gibbs Commonwealth Law Courts Building, 119 North Quay, Brisbane, Queensland, 4000. Telephone: (07) 3052 4040.

**Notification Day: 25 February 2026**