



Notice under Section 29 of the Native Title Act 1993 Exploration Licence Number EL9889 (Act 1992)

This notice is given in accordance with the requirements of section 29 of the *Native Title Act 1993* (Commonwealth).

Description of the nature of the act

Pursuant to the *Native Title (Right to Negotiate (Exclusion) – NSW Land) Determination No. 1 of 1996* (Cth), Exploration Licence EL9889 includes a condition to the effect that the holder must not prospect on any land or waters covered by the licence in relation to which native title exists without the prior written consent of the Minister administering the Mining Act 1992 (the 'Native Title Condition').

The Minister administering the Mining Act 1992 intends to give consent to prospecting on land subject to native title in the licence in accordance with the *Native Title (Right to Negotiate (Inclusion) – NSW Land) Approval No. 1 of 1996* (Cth).

Should consent be granted, the licence holder may apply to renew or transfer the licence prior to it expiring (including partial renewals or partial transfers).

Note: If the consent is granted, it will apply to any renewal, re grant or re-making (including partial renewals or partial transfers) or extension of the term of the licence, which may be valid pursuant to section 24MD(1) of the *Native Title Act 1993* (Cth) without a further notification under section 29.

Holder's details

Green Hills Gold Pty Ltd (ACN 687 176 183) is the holder of Exploration Licence 9889 for Group 1 minerals.

The licence contains a condition that the holder must not prospect on any land or waters on which native title exists without the prior consent of the Minister administering the *Mining Act 1992*. The licence holder has sought the Minister's consent to conduct prospecting activities in the entire licence area.

Description of area that may be affected

The entire area of Exploration Licence 9889 which covers about 143 units and is situated approximately 22 kilometres northwest of Tumbarumba, in the State of NSW.

Name and postal address of person by whom the act would be done

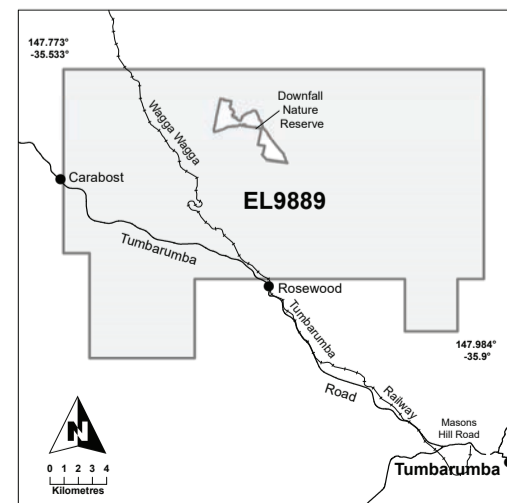
The Minister administering the *Mining Act 1992*
PO Box 344, Hunter Region Mail Centre, NSW 2310.

How further information about the act and description of the area can be obtained

Further information may be obtained from; Assessments and Systems, NSW Resources within the Department of Primary Industries and Regional Development on (02) 4063 6600 or titles@dpird.nsw.gov.au.

Notification Day

For the purposes of Section 29(4) of the *Native Title Act 1993* (Cth) the notification day is 4 June 2026. Under Section 30 of the *Native Title Act 1993* (Cth) persons have until 3 months after the notification day to take certain steps to become native title parties in relation to this notice.





NOTICE TO GRANT MINING TENEMENTS

NATIVE TITLE ACT 1993 (CTH) SECTION 29

The State of Western Australia HEREBY GIVES NOTICE that the Minister for Mines and Petroleum, C/- Department of Mines, Petroleum and Exploration, 100 Plain Street, East Perth WA 6004 may grant the following tenement applications under the *Mining Act 1978*:

Tenement Type	No.	Applicant	Area*	Locality	Centroid	Shire
Exploration Licence	16/683	WEST AUSTRALIAN PROSPECTORS PTY LTD	1BL	39.2km W'ly of Ora Banda	Lat: 30° 18' S ; Long: 120° 39' E	COOLGARDIE SHIRE
Exploration Licence	26/266	YARRI RESOURCES PTY LTD	4BL	22.5km N'ly of Kambalda	Lat: 31° 0' S ; Long: 121° 39' E	KALGOORLIE-BOULDER CITY
Exploration Licence	30/596	NXT1 PTY LTD	9BL	124.3km W'ly of Menzies	Lat: 29° 28' S ; Long: 119° 46' E	MENZIES SHIRE
Exploration Licence	45/7253	CGN RESOURCES LIMITED	54BL	72.7km SW'ly of Telfer	Lat: 22° 12' S ; Long: 121° 46' E	EAST PILBARA SHIRE
Exploration Licence	57/1454	GATEWAY MINING LIMITED	1BL	64.1km N'ly of Sandstone	Lat: 27° 26' S ; Long: 119° 30' E	SANDSTONE SHIRE
Exploration Licence	63/2534	DANAKALI LTD	2BL	118.2km W'ly of Norseman	Lat: 32° 4' S ; Long: 120° 32' E	DUNDAS SHIRE
Prospecting Licence	16/3585	FORRESTANIA RESOURCES LIMITED	149.24HA	35.8km S'ly of Ora Banda	Lat: 30° 40' S ; Long: 120° 56' E	COOLGARDIE SHIRE
Prospecting Licence	24/5948	ANNEEN PTY LTD	121.36HA	22.7km N'ly of Broad Arrow	Lat: 30° 14' S ; Long: 121° 15' E	KALGOORLIE-BOULDER CITY
Prospecting Licence	24/5966	RECHARGE METALS LIMITED	199.75HA	8.2km W'ly of Ora Banda	Lat: 30° 23' S ; Long: 120° 58' E	KALGOORLIE-BOULDER CITY
Prospecting Licence	24/5967	RECHARGE METALS LIMITED	199.46HA	6.9km SW'ly of Ora Banda	Lat: 30° 24' S ; Long: 120° 59' E	KALGOORLIE-BOULDER CITY
Prospecting Licence	24/5970	RECHARGE METALS LIMITED	199.89HA	8.8km W'ly of Ora Banda	Lat: 30° 23' S ; Long: 120° 58' E	KALGOORLIE-BOULDER CITY
Prospecting Licence	24/5971	RECHARGE METALS LIMITED	199.88HA	8km W'ly of Ora Banda	Lat: 30° 23' S ; Long: 120° 58' E	KALGOORLIE-BOULDER CITY
Prospecting Licence	24/5972	RECHARGE METALS LIMITED	200.02HA	7.5km SW'ly of Ora Banda	Lat: 30° 23' S ; Long: 120° 59' E	KALGOORLIE-BOULDER CITY
Prospecting Licence	24/5973	RECHARGE METALS LIMITED	129.45HA	8km W'ly of Ora Banda	Lat: 30° 20' S ; Long: 120° 58' E	KALGOORLIE-BOULDER CITY
Prospecting Licence	24/5974	RECHARGE METALS LIMITED	168.84HA	9.2km W'ly of Ora Banda	Lat: 30° 20' S ; Long: 120° 58' E	KALGOORLIE-BOULDER CITY
Prospecting Licence	24/5976-S	MACKIE, Glen Alan	9.92HA	7km NW'ly of Ora Banda	Lat: 30° 18' S ; Long: 121° 1' E	KALGOORLIE-BOULDER CITY
Prospecting Licence	39/6522-S	HASSELL, Brian Joseph	0.24HA	45.7km W'ly of Laverton	Lat: 28° 36' S ; Long: 121° 56' E	LAVERTON SHIRE

Nature of the act: Grant of prospecting licences which authorises the applicant to prospect for minerals for a term of 4 years from date of grant. Grant of Special Prospecting Licences, which authorises the applicant to prospect for minerals for a term up to 4 years from the date of grant. Grant of exploration licences, which authorises the applicant to explore for minerals for a term of 5 years from the date of grant.

Notification day: 20 May 2026

Native title parties: Under section 30 of the *Native Title Act 1993 (Cth)*, persons have until 3 months after the notification day to take certain steps to become native title parties in relation to applications. The 3 month period closes on **20 August 2026**. Any person who is, or becomes a native title party, is entitled to the negotiation and/or procedural rights provided in Part 2 Division 3 Subdivision P of *Native Title Act 1993 (Cth)*. Enquiries in relation to filing a native title determination application to become a native title party should be directed to the Federal Court of Australia, 1 Victoria Avenue, Perth WA 6000, telephone (08) 9268 7100.

Expedited procedure: The State of Western Australia considers that these acts are acts attracting the expedited procedure. Each licence may be granted unless, within the period of 4 months after the notification day (**i.e. 20 September 2026**), a native title party lodges an objection with the National Native Title Tribunal against the inclusion of the statement that the State considers the grant of the licence is an act attracting the expedited procedure. Enquiries in relation to lodging an objection should be directed to the National Native Title Tribunal, Level 5, 1 Victoria Avenue, Perth, or GPO Box 9973, Perth, WA 6848, telephone (08) 9425 1000.

For further information about the act (including extracts of plans showing the boundaries of the applications), contact the Department of Mines, Petroleum and Exploration, 100 Plain Street, East Perth WA 6004, or telephone (08) 9222 3518.

* - 1 Graticular Block = 2.8 km²

DMPE_30366



NOTICE OF PROPOSAL TO RENEW MINING LEASE

NATIVE TITLE ACT 1993 (CTH) SECTION 29

The State of Western Australia HEREBY GIVES NOTICE that the Minister for Mines and Petroleum, C/- Department of Mines, Petroleum and Exploration, 100 Plain Street, East Perth WA 6004 may renew the following mining leases under section 78(2) of the *Mining Act 1978*:

Mining No.	Renewal of Term No.	Applicant	Area	Locality	Centroid	Shire
M 15/105	749201	WYLOO KAMBALDA PTY LTD	9.68HA	33.1km S'ly of Kambalda	Lat 31° 29' 5" S ; Long 121° 33' 18" E	COOLGARDIE SHIRE
M 15/103	749202	WYLOO KAMBALDA PTY LTD	921.69HA	32.7km S'ly of Kambalda	Lat 31° 28' 50" S ; Long 121° 33' 9" E	COOLGARDIE SHIRE
M 15/40	750107	MACPHERSONS REWARD PTY LTD	213.67HA	7.5km S'ly of Coolgardie	Lat 31° 0' 56" S ; Long 121° 11' 32" E	COOLGARDIE SHIRE
M 15/59	749256	GEKO EXPLORE PTY LTD	8.55HA	23.5km W'ly of Coolgardie	Lat 30° 56' 36" S ; Long 120° 55' 5" E	COOLGARDIE SHIRE

Nature of the act: The renewal of mining lease, which authorises the applicant to mine for minerals for a term of 21 years.

Notification day: 20 May 2026

Native title parties: Under section 30 of the *Native Title Act 1993 (Cth)*, persons have until 3 months after the notification day to take certain steps to become native title parties in relation to the notice. The 3 month period closes on **20 August 2026**. Any person who is, or becomes a native title party, is entitled to the negotiation and/or procedural rights provided in Part 2 Division 3 Subdivision P of *Native Title Act 1993 (Cth)*. Enquiries in relation to filing a native title determination application to become a native title party should be directed to the Federal Court of Australia, 1 Victoria Avenue, Perth WA 6000, telephone (08) 9268 7100. The mining lease may be renewed if, by the end of the period of 4 months after the notification day (**i.e. 20 September 2026**), there is no native title party under section 30 of the *Native Title Act 1993 (Cth)* in relation to the area of the application for renewal.

For further information about the act (including extracts of plans showing the boundaries of the application for renewal), contact the Department of Mines, Petroleum and Exploration, 100 Plain Street, East Perth WA 6004, or telephone (08) 9222 3518.

DMIRS 30368

Heritage Council of NSW

Heritage Act 1977

Notice of intention to consider listing on the State Heritage Register

The Heritage Council of NSW maintains the State Heritage Register which is a list of places of particular importance to the people of NSW, including Aboriginal and other heritage.

The Heritage Council of NSW is considering whether to recommend the place below for listing on the State Heritage Register in acknowledgement of its heritage significance.

Newcastle Government Building Group, Newcastle

Written submissions on this listing are invited from any interested person by 16 August 2026. Enquiries to Daniel Nabb on (02) 9873 8500.

The Heritage Council is interested in receiving information in writing, by email, telephone or in person from the Aboriginal community or Aboriginal organisations on the potential Aboriginal significance of this place.

See more details about the nominated place at www.environment.nsw.gov.au/topics/heritage/request-a-heritage-listing/nominate-an-item-for-listing-on-the-state-heritage-register/comment-on-nominations

Make your submission at: www.haveyoursay.nsw.gov.au/ngbg

or direct your submission to: Heritage Council of NSW
Locked Bag 5020
Parramatta NSW 2124

Heritage Council of NSW

Heritage Act 1977

Notice of intention to consider amending a listing on the State Heritage Register

The Heritage Council of NSW maintains the State Heritage Register which is a list of places of particular importance to the people of NSW, including Aboriginal and other heritage.

The Heritage Council is currently considering whether or not to recommend the amendment of the State Heritage Register listing of the following item in acknowledgement of its heritage significance.

Rydal Rail Bridge and Viaduct Group, Rydal

Written submissions on this listing are invited from any interested person by 11 July 2026. Enquiries to Louise Prowse on (02) 6333 3830.

The Heritage Council is interested in receiving information in writing, by email, telephone or in person from the Aboriginal community or Aboriginal organisations on the potential Aboriginal significance of this place.

See more details about the nominated place at: www.environment.nsw.gov.au/topics/heritage/request-a-heritage-listing/nominate-an-item-for-listing-on-the-state-heritage-register/comment-on-nominations

Make your submission at: www.haveyoursay.nsw.gov.au/rydal-rail

or direct your submission to: Heritage Council of NSW
Locked Bag 5020
Parramatta NSW 2124

Heritage Council of NSW

Heritage Act 1977

Notice of intention to consider removal of a listing from the State Heritage Register

The Heritage Council of NSW maintains the State Heritage Register which is a list of places of particular importance to the people of NSW, including Aboriginal and other heritage.

The Heritage Council of NSW is considering whether to recommend removal of the State Heritage Register listing of Taree Railway Station group (SHR 01264) below. Removal is proposed because the extant station group may no longer meet the criteria for State heritage significance.

Taree Railway Station group, Taree (SHR 01264)

Written submissions on this listing are invited from any interested person by 11 July 2026. Enquiries to Daniel Nabb on (02) 9873 8500.

The Heritage Council is interested in receiving information in writing, by email, telephone or in person from the Aboriginal community or Aboriginal organisations on the potential Aboriginal significance of this place.

See more details about the nominated place at www.environment.nsw.gov.au/topics/heritage/request-a-heritage-listing/nominate-an-item-for-listing-on-the-state-heritage-register/comment-on-nominations

Make your submission at: www.haveyoursay.nsw.gov.au/taree-rs

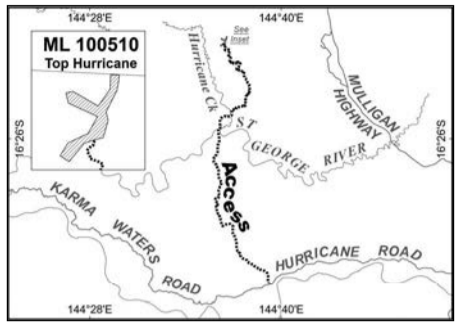
or direct your submission to: Heritage Council of NSW
Locked Bag 5020
Parramatta NSW 2124

NOTICE OF PROPOSED GRANT OF MINING LEASE

NATIVE TITLE ACT 1993 (CTH) SECTION 29

The Queensland Minister for Natural Resources and Mines, Minister for Manufacturing and Minister for Regional and Rural Development, PO Box 15216, City East, Queensland, 4002, hereby gives notice in accordance with section 29 of the *Native Title Act 1993* (Cth) of the proposed grant of Mining Lease (ML) shown below, subject to the provisions of the *Mineral Resources Act 1989* (Qld).

ML 100510 applied for by Dennis Ronald Fitzgerald over an area of 23.6400 Ha, centred approximately 113 km northwest of Mareeba, in the locality of Mareeba Shire Council.



Nature of Act(s): The grant of a Mining Lease under the *Mineral Resources Act 1989* (Qld) authorises the holder to mine and carry out associated activities subject to the *Mineral Resources Act 1989* (Qld) for a term not exceeding ten (10) years, with the possibility of renewal for a term not exceeding ten (10) years. The grant of the Mining Lease includes the grant of access as shown.

Name and address of person doing acts: It is proposed that the Mining Lease be granted subject to the provisions of the *Mineral Resources Act 1989* (Qld) by the Queensland Minister for Natural Resources and Mines, Minister for Manufacturing and Minister for Regional and Rural Development, PO Box 15216, City East, Queensland, 4002.

Native Title Parties: Under the *Native Title Act 1993* (Cth) any person who is a "native title party" is entitled to certain rights in relation to the proposed grant of a Mining Lease. Under section 30 of the *Native Title Act 1993* (Cth), persons have until three (3) months after the Notification Day to take certain steps to become native title parties in relation to this notice. Enquiries in relation to filing a native title determination application may be directed to the Federal Court, Brisbane Registry, Level 6, Harry Gibbs Commonwealth Law Courts Building, 119 North Quay, Brisbane, Queensland, 4000. Telephone: 1300 720 980 or Email: nativetitleQLD@fedcourt.gov.au. Enquiries in relation to the registration of a native title determination application may be directed to the National

Native Title Tribunal, Brisbane Registry, Level 5, Harry Gibbs Commonwealth Law Courts Building, 119 North Quay, Brisbane, Queensland, 4000. Telephone: (07) 3052 4040.

Further Information: May be obtained from the Department of Natural Resources and Mines, Manufacturing and Regional and Rural Development, Mineral Assessment Hub, Level 9, Verde Tower, 445 Flinders Street, Townsville, Qld, 4810. Telephone: (07) 4447 9230 or Email: MineralHub@nrmmrd.qld.gov.au.

Notification Day: 3 June 2026

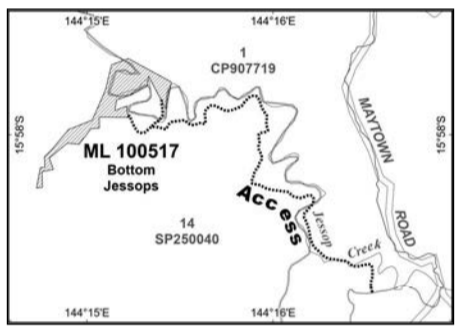


NOTICE OF PROPOSED GRANT OF MINING LEASE

NATIVE TITLE ACT 1993 (CTH) SECTION 29

The Queensland Minister for Natural Resources and Mines, Minister for Manufacturing and Minister for Regional and Rural Development, PO Box 15216, City East, Queensland, 4002, hereby gives notice in accordance with section 29 of the *Native Title Act 1993* (Cth) of the proposed grant of Mining Lease (ML) shown below, subject to the provisions of the *Mineral Resources Act 1989* (Qld).

ML 100517 applied for by Raymond (Jnr) Michael Fitzgerald and Melissa Anne Ludlow over an area of 27.6000 Ha, centred approximately 120km southwest of Cooktown, in the locality of Cook Shire Council.



Nature of Act(s): The grant of a Mining Lease under the *Mineral Resources Act 1989* (Qld) authorises the holder to mine and carry out associated activities subject to the *Mineral Resources Act 1989* (Qld) for a term not exceeding ten (10) years, with the possibility of renewal for a term not exceeding ten (10) years. The grant of the Mining Lease includes the grant of access as shown.

Name and address of person doing acts: It is proposed that the Mining Lease be granted subject to the provisions of the *Mineral Resources Act 1989* (Qld) by the Queensland Minister for Natural Resources and Mines, Minister for Manufacturing and Minister for Regional and Rural Development, PO Box 15216, City East, Queensland, 4002.

Native Title Parties: Under the *Native Title Act 1993* (Cth) any person who is a "native title party" is entitled to certain rights in relation to the proposed grant of a Mining Lease. Under section 30 of the *Native Title Act 1993* (Cth), persons have until three (3) months after the Notification Day to take certain steps to become native title parties in relation to this notice. Enquiries in relation to filing a native title determination application may be directed to the Federal Court, Brisbane Registry, Level 6, Harry Gibbs Commonwealth Law Courts Building, 119 North Quay, Brisbane, Queensland, 4000. Telephone: 1300 720 980 or Email: nativetitleQLD@fedcourt.gov.au. Enquiries in relation to the registration of a native title determination application may be directed to the National

Native Title Tribunal, Brisbane Registry, Level 5, Harry Gibbs Commonwealth Law Courts Building, 119 North Quay, Brisbane, Queensland, 4000. Telephone: (07) 3052 4040.

Further Information: May be obtained from the Department of Natural Resources and Mines, Manufacturing and Regional and Rural Development, Mineral Assessment Hub, Level 9, Verde Tower, 445 Flinders Street, Townsville, Qld, 4810. Telephone: (07) 4447 9230 or Email: MineralHub@nrmmrd.qld.gov.au.

Notification Day: 3 June 2026

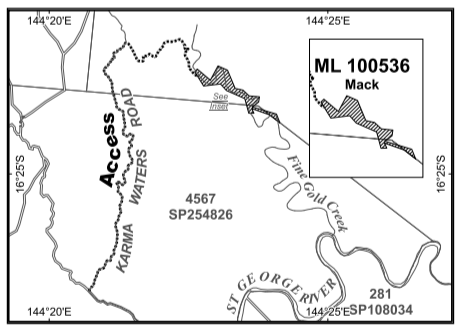


NOTICE OF PROPOSED GRANT OF MINING LEASE

NATIVE TITLE ACT 1993 (CTH) SECTION 29

The Queensland Minister for Natural Resources and Mines, Minister for Manufacturing and Minister for Regional and Rural Development, PO Box 15216, City East, Queensland, 4002, hereby gives notice in accordance with section 29 of the *Native Title Act 1993* (Cth) of the proposed grant of Mining Lease (ML) shown below, subject to the provisions of the *Mineral Resources Act 1989* (Qld).

ML 100536 applied for by Dennis David Fitzgerald and Donna Fitzgerald over an area of 84.9400 Ha, centred approximately 128 kilometres northwest of Mareeba, in the locality of Mareeba Shire Council.



Nature of Act(s): The grant of a Mining Lease under the *Mineral Resources Act 1989* (Qld) authorises the holder to mine and carry out associated activities subject to the *Mineral Resources Act 1989* (Qld) for a term not exceeding fifteen (15) years, with the possibility of renewal for a term not exceeding fifteen (15) years. The grant of the Mining Lease includes the grant of access as shown.

Name and address of person doing acts: It is proposed that the Mining Lease be granted subject to the provisions of the *Mineral Resources Act 1989* (Qld) by the Queensland Minister for Natural Resources and Mines, Minister for Manufacturing and Minister for Regional and Rural Development, PO Box 15216, City East, Queensland, 4002.

Native Title Parties: Under the *Native Title Act 1993* (Cth) any person who is a "native title party" is entitled to certain rights in relation to the proposed grant of a Mining Lease. Under section 30 of the *Native Title Act 1993* (Cth), persons have until three (3) months after the Notification Day to take certain steps to become native title parties in relation to this notice. Enquiries in relation to filing a native title determination application may be directed to the Federal Court, Brisbane Registry, Level 6, Harry Gibbs Commonwealth Law Courts Building, 119 North Quay, Brisbane, Queensland, 4000. Telephone: 1300 720 980 or Email: nativetitleQLD@fedcourt.gov.au. Enquiries in relation to the registration of a native title determination application may be directed to the National

Native Title Tribunal, Brisbane Registry, Level 5, Harry Gibbs Commonwealth Law Courts Building, 119 North Quay, Brisbane, Queensland, 4000. Telephone: (07) 3052 4040.

Further Information: May be obtained from the Department of Natural Resources and Mines, Manufacturing and Regional and Rural Development, Mineral Assessment Hub, Level 9, Verde Tower, 445 Flinders Street, Townsville, Qld, 4810. Telephone: (07) 4447 9230 or Email: MineralHub@nrmmrd.qld.gov.au.

Notification Day: 3 June 2026



NOTICE TO GRANT MINING TENEMENTS

NATIVE TITLE ACT 1993 (CTH) SECTION 29

The State of Western Australia HEREBY GIVES NOTICE that the Minister for Mines and Petroleum, C/- Department of Mines, Petroleum and Exploration, 100 Plain Street, East Perth WA 6004 may grant the following tenement applications under the *Mining Act 1978*:

Tenement Type	No.	Applicant	Area*	Locality	Centroid	Shire
Mining Lease	26/880	CASCADE RESOURCES PTY LTD & LOYAL METALS LTD	16.98HA	25.2km NE'ly of Kambalda	Lat: 31° 0' S ; Long: 121° 48' E	KALGOORLIE-BOULDER CITY
Mining Lease	38/1327	REGIS RESOURCES LIMITED	134.90HA	83.3km N'ly of Laverton	Lat: 27° 52' S ; Long: 122° 17' E	LAVERTON SHIRE
Mining Lease	38/1328	REGIS RESOURCES LIMITED	78.31HA	72.2km N'ly of Laverton	Lat: 27° 58' S ; Long: 122° 22' E	LAVERTON SHIRE
Mining Lease	38/1329	REGIS RESOURCES LIMITED	114.15HA	79.8km N'ly of Laverton	Lat: 27° 55' S ; Long: 122° 14' E	LAVERTON SHIRE
Mining Lease	38/1330	REGIS RESOURCES LIMITED	355.69HA	48.3km N'ly of Laverton	Lat: 28° 11' S ; Long: 122° 23' E	LAVERTON SHIRE

Nature of the act: Grant of mining leases, which authorises the applicant to mine for minerals for a term of 21 years from notification of grant and a right of renewal for 21 years.

Notification day: 20 May 2026

Native title parties: Under section 30 of the *Native Title Act 1993* (Cth), persons have until 3 months after the notification day to take certain steps to become native title parties in relation to applications. The 3 month period closes on **20 August 2026**. Any person who is, or becomes a native title party, is entitled to the negotiation and/or procedural rights provided in Part 2 Division 3 Subdivision P of *Native Title Act 1993* (Cth). Enquiries in relation to filing a native title determination application to become a native title party should be directed to the Federal Court of Australia, 1 Victoria Avenue, Perth WA 6000, telephone (08) 9268 7100. The mining tenements may be granted if, by the end of the period of 4 months after the notification day (**i.e. 20 September 2026**), there is no native title party under section 30 of the *Native Title Act 1993* (Cth) in relation to the area of the mining tenements. For further information about the act (including extracts of plans showing the boundaries of the applications), contact the Department of Mines, Petroleum and Exploration, 100 Plain Street, East Perth WA 6004, or telephone (08) 9222 3518.

DMIRS 30367



**Notice Under Section 29 of the Native Title Act 1993 (Cth)
Exploration Licence Application 7040 (Act 1992)**

This notice is given in accordance with the requirements of section 29 of the *Native Title Act 1993* (Cth).

Description of the nature of the act

The Minister administering the Mining Act 1992 intends to grant an exploration licence under section 22(1)(a) of the Mining Act 1992 (NSW) on land subject to native title.

Should a licence be granted, the licence holder may apply to renew or transfer the licence prior to it expiring (including partial renewals or partial transfers).

Note: If the licence is granted, the renewal, re grant or re-making (including partial renewals or partial transfers) or extension of the term of the licence may be valid pursuant to section 24MD(1) of the *Native Title Act 1993* (Cth) without further notification, provided the requirements in section 26D(1) are satisfied.

Holder's details

Jonathan Charles Downes is the applicant for Exploration Licence Application 7040 which, if granted would authorise the prospecting for Group 1 minerals for an initial term of up to six years.

Description of area that may be affected

The entire area of Exploration Licence Application 7040 that covers an area of about 33 units situated approximately 50 kilometres south southeast of the town of Queanbeyan, in the State of NSW as shown on the diagram below.

Name and postal address of person by whom the act would be done

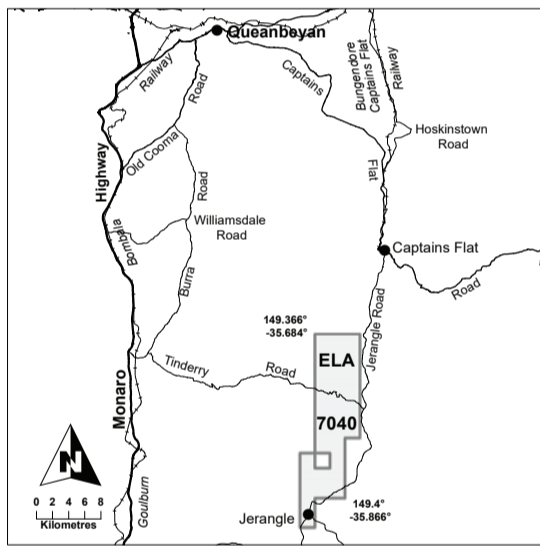
The Minister administering the *Mining Act 1992*
PO Box 344, Hunter Region Mail Centre, NSW 2310.

How further information about the act and description of the area can be obtained

Further information may be obtained from; Assessments and Systems, NSW Resources within the Department of Primary Industries and Regional Development on (02) 4063 6600 or titles@dpi.nsw.gov.au.

Notification Day

For the purposes of Section 29(4) of the *Native Title Act 1993* (Cth) the notification day is 4 June 2026. Under Section 30 of the *Native Title Act 1993* (Cth) persons have until 3 months after the notification day to take certain steps to become native title parties in relation to this notice.



AG0250



Queensland South Native Title Services

QUANDAMOOKA PEOPLE NATIVE TITLE AUTHORISATION MEETING AND INFORMATION SESSIONS

The **Quandamooka People** have their native title claim, the Quandamooka Coast Claim, in the Federal Court of Australia seeking recognition of their native title rights and interests under the *Native Title Act (NTA)*. A map of the Quandamooka Coast Claim area is available upon request to QSNTS.

The Quandamooka People are the biological descendants of the following people:

- i. Nellie/Lilly Kidgeree;
- ii. Mary Indoole Compignie;
- iii. Elizabeth Ruska;
- iv. Charlie Moreton (Dandruha);
- v. Sidney Rollands (Kinal/Winyeeaba);
- vi. Lillian Lyons (Dungoo);
- vii. King Billy Toompani;
- viii. Juno (Gonzales);
- ix. Liza Jungerboi (mother of Rose Martin nee Bain);
- x. Tommy Nuggin (Gendarieba);
- xi. Tilly (mother of Tommy Dalton, Richard Dalton and Harry Lea);
- xii. Kindarra,

who identify as and are accepted by other Quandamooka People as Quandamooka People according to Quandamooka traditional law and custom.

The current Applicant for the Quandamooka Coast Claim has instructed QSNTS to invite all members of the Quandamooka People to attend an **Authorisation Meeting** in relation to the Quandamooka Coast Claim.

QSNTS will hold **Information Sessions** ahead of the Authorisation Meeting to assist the Quandamooka People to be fully informed about matters to be discussed and decided at the Authorisation Meeting. The date, place and time of the Authorisation Meeting and Information Sessions are set out below.

You do not need to be member of the Quandamooka Yoolooburrabee Aboriginal Corporation (**QYAC**) to attend the Authorisation Meeting and Information Sessions. All that is required is that you are a Quandamooka person.

AUTHORISATION MEETING

The **Authorisation Meeting** will be held at the following time and location:

Date: Sunday, 21 June 2026
Venue: Redlands Sporting Club, Anson Rd, Wellington Point QLD 4160
Registration: 10:00am
Time: 11:00am – 4:00pm

The **purpose** of the Authorisation Meeting is (following the provision of information and legal advice) for the Quandamooka People to make decisions about:

- (1) Whether the current Applicant for the Quandamooka Coast Claim should continue, or whether one or more persons (which may include the current Applicant) should be jointly authorised to replace the current Applicant for the Quandamooka Coast Claim to deal with all matters arising under the NTA in relation to the claim;
- (2) Authorising the Applicant for the Quandamooka Coast Claim (as decided at the Authorisation Meeting) to make any native title claims to areas within the external boundary of the Quandamooka Coast Claim where any of sections 47, 47A or 47B of the NTA may apply, and to deal with all matters arising under the NTA in relation to any new claim(s);
- (3) Whether any conditions should be placed on the authority of the Applicant to deal with matters arising in relation to the Quandamooka Coast Claim and any new claim(s), including the scope of the Applicant's authority, and the scope of any involvement of the Quandamooka Yoolooburrabee Aboriginal Corporation (**QYAC**) in working with and/or directing the Applicant;
- (4) Authorising, if required, the making of an application to the Federal Court of Australia under section 66B of the NTA to replace the current Applicant with the person or persons authorised at the Authorisation Meeting; and
- (5) Asking QSNTS to appoint lawyers represent the Applicant in any new native title claim authorised by the Authorisation Meeting.

The Authorisation Meeting is a decision-making meeting. If you wish to be heard and have your say on the matters to be decided at the authorisation meeting, you will need to attend.

INFORMATION SESSIONS

The Information Sessions will be held at the times and locations below:

Session #1	Session #2
Minjerribah (North Stradbroke Island)	Wellington Point
Date: Saturday, 13 June 2026	Date: Sunday, 14 June 2026
Venue: Minjerribah Ganaba 100 East Coast Road Dunwich QLD 4183	Venue: Redlands Sporting Club, Anson Road, Wellington Point QLD 4160
Registration: 10:00 am	Registration: 10:00 am
Time: 10:30 am – 3.00 pm	Time: 10:30 am – 3.00 pm

At each Information Session the QSNTS team will provide an update on the Quandamooka Coast Claim and provide information and legal advice relevant to the matters to be discussed and decided at the Authorisation Meeting.

The Information Sessions are not decision-making meetings. If you wish to be heard and have your say on the matters to be decided at the authorisation meeting, you will need to attend the authorisation meeting, on 21 June 2026.

REGISTERING FOR THE AUTHORISATION MEETING AND INFORMATION SESSION

All members of the Quandamooka People are requested to contact QSNTS First Nations Engagement Advisor, **Diana Healey**, on **1800 663 693** or **(07) 3224 1200** to advise their intention to attend the Authorisation Meeting and/or any of the Information Sessions above.

QSNTS regrets that it is unable to assist with accommodation costs or transport to/from the Authorisation Meeting and Information Sessions. Morning tea, lunch and afternoon tea will be provided to attendees.

Expression of Interest

Agent services – Mornington Island

The Australian Government agency Services Australia is seeking Expressions of Interest from organisations to provide agent services for 10 hours per week in Mornington Island.

We contract agents to deliver services and programs on our behalf. We provide training and equipment.

Agents help people in rural and remote Australia to access government services.

Agents provide a face to face information service and free self-help facilities. These include an internet enabled computer, Wi-Fi, phone and scanner/photocopier/printer to help people do their business with us.

We'll pay the successful applicant in accordance with our fee structure. Each year we review the number of hours per week we need you to provide face to face customer service. The payment will change accordingly.

Go to servicesaustralia.gov.au/agentaccesspointhosts to view:

- the selection criteria
- general information on agent services
- how to obtain the terms and conditions for this opportunity.

For more information, please call **02 8440 2814** to speak with one of our agent coordinators.

Expressions of Interest close at **5 pm, Friday 5 June 2026**.

Email your Expression of Interest to: Agent Coordinator,
NAAPT.SERVICE.DELIVERY@servicesaustralia.gov.au with subject header: CNQLD Mornington Island EOI



EXPRESSIONS OF INTEREST

ABORIGINAL CULTURAL KNOWLEDGE HOLDERS

Aboriginal Cultural Heritage Study for the Newcastle Local Government Area

City of Newcastle (CN) invites Aboriginal persons or organisations who may have an interest or hold knowledge of cultural significance of Aboriginal story(ies), object(s) and/or place(s) in the land, sky and waters of the Newcastle Local Government Area (LGA), to register their interest in participating in the consultation process for the preparation of an Aboriginal Cultural Heritage Study for this area.

The Aboriginal Heritage Study is an important part of the Newcastle Citywide Heritage Study. It aims to provide a better understanding of the Aboriginal cultural heritage of the Newcastle LGA including its history, archaeology, and culturally significant places, and identify ways to strengthen recognition, protection and management into the future. It will replace the 2005 Aboriginal Heritage Study.

The study area (Newcastle LGA) has a total land area of 186.8 sq kms. It is bounded by the suburbs of Tarro, Hexham, Kooragang and Stockton in the north, Newcastle East, Newcastle, The Hill, Bar Beach and Merewether in the east, Adamstown Heights, Kotara, New Lambton Heights, Rankin Park and Elernmore Vale in the south, Wallsend, Minmi, Lenaghan, Black Hill and Beresfield in the west.

For more information, including a map of the Newcastle LGA, please visit CN's Newcastle Citywide Heritage Study project webpage: <https://newcastle.nsw.gov.au/explore/history-and-heritage/newcastle-heritage-study>

To register your interest, please respond in writing, with a list of any relevant Aboriginal people/organisations who should be consulted with respect to this project:

City of Newcastle, PO Box 489 Newcastle, NSW 2300
(Attention: Simon Duffy) Or via email: planning@ncc.nsw.gov.au

The closing date for registration is 6 June 2026.

0978MT 6041

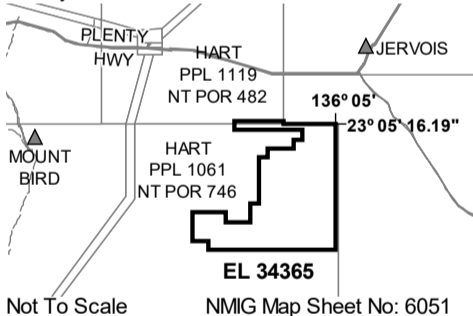
NOTICE OF PROPOSED GRANT OF EXPLORATION LICENCES

NATIVE TITLE ACT 1993 (CTH) SECTION 29

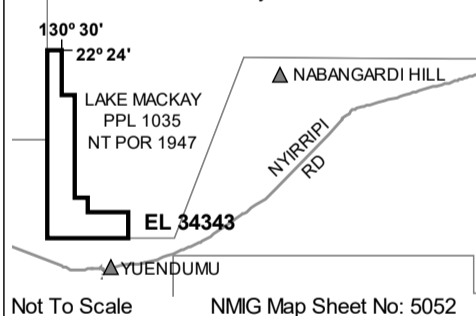
The Honourable Gerard Maley MLA, the Northern Territory Minister for Mining and Energy, C/- Department of Mining and Energy, GPO Box 4550 DARWIN NT 0801, hereby gives notice in accordance with section 29 of the *Native Title Act 1993* (Commonwealth) of his intent to do an act, namely to grant the following exploration licence applications.

Applications to which this notice applies:

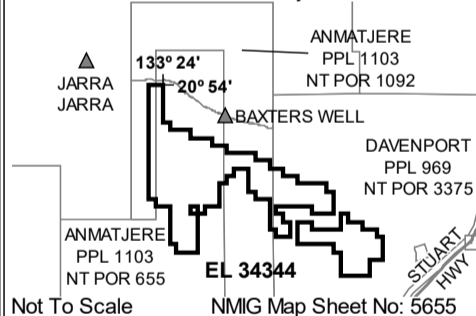
Exploration Licence 34365 sought by KALK EXPLORATION PTY LTD, ACN 634 749 429 over an area of 147 Blocks (459 km²) depicted below for a term of 6 years, within the BRAHMA locality.



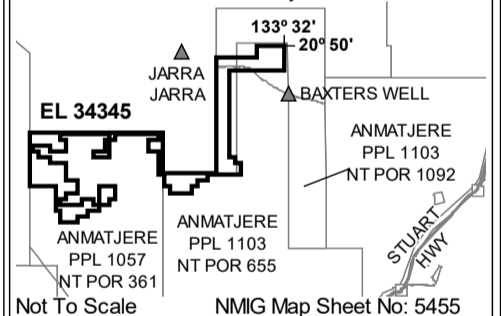
Exploration Licence 34343 sought by THE AUSTRALIAN MINING SERVICE PTY LTD, ACN 625 506 247 over an area of 32 Blocks (97 km²) depicted below for a term of 6 years, within the GURNER locality.



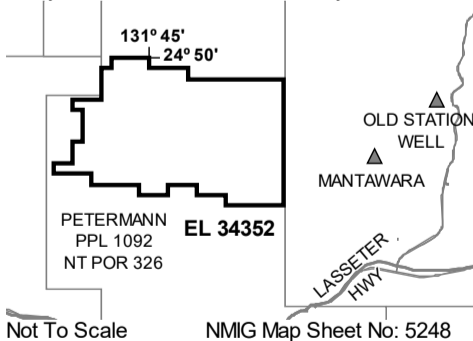
Exploration Licence 34344 sought by THE AUSTRALIAN MINING SERVICE PTY LTD, ACN 625 506 247 over an area of 250 Blocks (801 km²) depicted below for a term of 6 years, within the CRAWFORD locality.



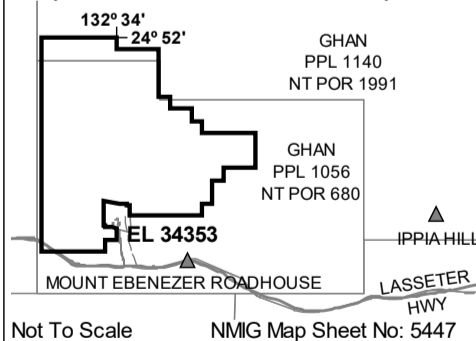
Exploration Licence 34345 sought by THE AUSTRALIAN MINING SERVICE PTY LTD, ACN 625 506 247 over an area of 250 Blocks (675 km²) depicted below for a term of 6 years, within the WILLOWRA locality.



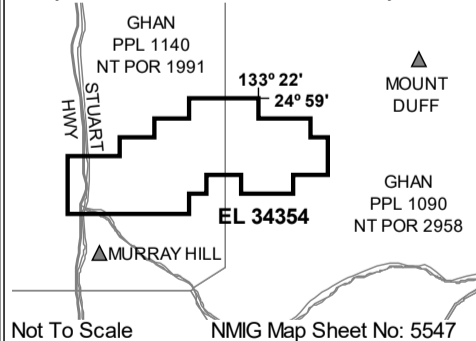
Exploration Licence 34352 sought by VENTURE Z PTY LTD, ACN 125 961 462 over an area of 242 Blocks (754 km²) depicted below for a term of 6 years, within the ININDIA locality.



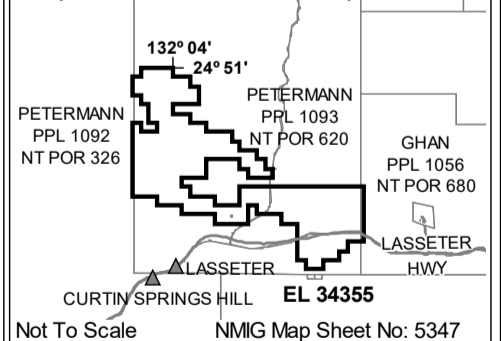
Exploration Licence 34353 sought by VENTURE Z PTY LTD, ACN 125 961 462 over an area of 233 Blocks (724 km²) depicted below for a term of 6 years, within the EBENEZER locality.



Exploration Licence 34354 sought by VENTURE Z PTY LTD, ACN 125 961 462 over an area of 58 Blocks (181 km²) depicted below for a term of 6 years, within the ERLDUNDA locality.



Exploration Licence 34355 sought by VENTURE Z PTY LTD, ACN 125 961 462 over an area of 219 Blocks (682 km²) depicted below for a term of 6 years, within the ANGAS locality.



Nature of act(s): The grant of an exploration licence under the *Mineral Titles Act 2010* authorises the holder to conduct activities in connection with exploration for minerals for a term not exceeding 6 years and to seek renewal(s). The term for which it is intended to grant the mineral exploration licences referred to in this notice commences from the date of grant. Further information about the act may be obtained from the Department of Mining and Energy, GPO Box 4550 Darwin NT 0801 or Centrepoint Building 48-50 Smith Street Darwin NT 0800, telephone (08) 8999 5322.

Native Title Parties: Any person who is, or becomes a "native title party" within the meaning of the *Native Title Act 1993* is entitled to the negotiation and/or procedural rights provided in Part 2, Division 3, Subdivision P of the *Native Title Act 1993*. Under section 30 of the *Native Title Act 1993*, persons have until 3 months after the notification day to take certain steps to become native title parties in relation to this notice. Enquiries concerning becoming a native title party should be directed to the National Native Title Tribunal, GPO Box 9973, Brisbane QLD 4001, or telephone (07) 3307 5000.

Expedited Procedure: The Northern Territory Government considers that the acts are acts attracting the expedited procedure as defined in section 237 of the *Native Title Act 1993*. The exploration licences referred to in this notice may be granted unless an objection is made by a native title party to the statement that the act is one which attracts the expedited procedure. Such an objection must be made to the National Native Title Tribunal within 4 months of the notification day.

Notification Day: 20 May 2026

Notice of an application to register an area agreement on the Register of Indigenous Land Use Agreements in New South Wales

Notification day: 27 May 2026



NI2026/001 Expired Crown Leases ILUA

Description of the agreement area: The agreement area covers a combined area of about 0.4 ha and includes the Punt House Lease Areas in North Batemans Bay and Narooma Marina Lease Areas in Narooma

Relevant LGA: Eurobodalla Shire Council

The agreement contains the following statements:
[Explanatory notes in brackets inserted by the National Native Title Tribunal]

8.1 The Native Title Party consents to the grant of a lease by the Deputy Secretary to the Punt House Lessee (or to a sublessee or new lessee as provided for under clause 10), for a period not exceeding twenty-five (25) years and provided that the period of such a lease may not operate beyond the date that is twenty-five (25) years from the date of Registration of this Agreement.

8.2 The Native Title Party consent to the grant of a lease by the Deputy Secretary to Narooma Marina (or to a sublessee or new lessee as provided for under clause 10), for a period not exceeding twenty (20) years and provided that the period of such a lease may not operate beyond the date that is twenty (20) years from the date of Registration of this Agreement.

8.3 The Native Title Party consents to the Deputy Secretary including the Narooma Marina Additional Area in the Narooma Marina Lease at any time while this agreement is registered.

8.4 The Parties consent to the continuing use and occupation of the Agreement Area by the Lease Applicants from the date of Registration of the Agreement to the date the Leases are validly issued under the *Native Title Act 1993* (Cth) or under this Agreement, provided that the use and occupation by the Lease Applicants without such a lease may not continue beyond the date that is one (1) year from the date of Registration of this Agreement.

8.5 The Parties agree to the validation of any use and/or occupation of the Punt House Lease Area by the Punt House Lessee between the date of the expiry of the Expired Punt House Lease and the Registration of this Agreement, to the extent that the use and/or occupation was done invalidly because of the existence of Native Title.

8.6 The Parties agree to the validation of any use and/or occupation of the Narooma Marina Lease Area by Narooma Marina between the date of the expiry of the Expired Narooma Marina Lease and the Registration of this Agreement, to the extent that the use and/or occupation was done invalidly because of the existence of Native Title.

8.7 Clauses 8.1, 8.2 and 8.4 contain the parties consent to future acts for the purposes of section 24EB(1)(b) of the *Native Title Act 1993* (Cth) and regulation 7(2)(f)(i) of the *Native Title (Indigenous Land Use Agreements) Regulations 2024*.

8.8 Clauses 8.5 and 8.6 contain the parties consent to the validation of previous acts for the purposes of section 24EBA(1)(a)(i) of the *Native Title Act 1993* (Cth) and regulation 7(2)(f)(ii) of the *Native Title (Indigenous Land Use Agreements) Regulations 2024*.

Assignment Deed means an executed deed generally in the form of the document at Schedule 6. **Assignment Deed Delivery Date** means the date by which the executed Assignment Deed has been delivered to the Deputy Secretary, the Punt House Lessee and the Narooma Marina Lessee in accordance with the Assignment Deed. **Leases** means the Narooma Marina Lease and the Punt House Lease. **Lease Applicants** means the Narooma Marina Lessee and the Punt House Lessee and any new lessee or sublessee. **Narooma Marina Additional Area** means the area described in Schedule 1 and depicted on the maps in Schedule 2. **Narooma Marina Lease** means a Crown Lease for the purpose of a commercial marina over Lots 884, 885 and 886 of DP 726754 for a term of 20 years and the Narooma Marina Additional Area if it is included the Narooma Marina Lease at any time while this Agreement is on the Register. **Narooma Marina Lease Area** means Lots 884, 885 and 886 of DP 726754. **Native Title** or **native title rights and interests** or **South Coast People's native title** means any native title rights and interests in respect of land or waters subject to the South Coast People Application recognised in an approved determination of native title by the Federal Court. **Native title determination application** or **South Coast People Application** has the same meaning as in the *Native Title Act 1993* (Cth) and where the context requires means the application for a determination of native title under sections 13 and 61 of the *Native Title Act 1993* (Cth) made by Gwenda Jarrett, Taressa Mongta, Wally Stewart, Mark Tinelt Parsons, Les Simon, Allan Carriage, William Campbell, Cathy Thomas, Marilyn Campbell, John Brierley, Dean Kelly, Aileen Blackburn (nee Mongta) (the then Native Title applicant) for and on behalf of South Coast People that was filed in the Federal Court on 7 August 2017 with proceedings number NSD 1331/2017 as amended. **Native Title Party** means:

- (a) on the commencement of the Agreement — the applicant on behalf of the South Coast People (NSD 1331/2017);
- (b) after the Agreement is registered, but before the Assignment Deed Delivery Date — the South Coast People; and
- (c) on and after the Assignment Deed Delivery Date — the proposed RNTBC.

parties means:

- (a) before the Assignment Deed Delivery Date — the parties to this Agreement or the relevant parties to this Agreement, as the context requires; and
- (b) on and after the Assignment Deed Delivery Date — the parties to this Agreement or the relevant parties to this Agreement, as the context requires, excluding the Applicant.

Punt House Lease means a Crown lease over Lot 35 DP 755933 and Lot 87 DP 45832 for a term of 25 years and for substantially the same permitted use as former Special Lease 1971/4 over the same area. **Punt House Lease Area** means Lot 35 DP 755933 and Lot 87 DP 45832. **Registered** means the entry of an Indigenous land use agreement, including this Agreement, by the Registrar on the Register of Indigenous Land Use Agreements established and maintained under Part 8A of the *Native Title Act 1993* (Cth). **South Coast People** has the same meaning as in an approved determination of native title made by the Federal Court in relation to the South Coast People's Application, or, until an approved determination is made, has the same meaning as in the South Coast People Application (as may be amended), being (as at the date of this Agreement);

All the descendants of the following apical ancestors:

1. Mary Ann, mother of Emily and Joseph Johnson	15. Louisa BURROWS	30. Patrick HADDIGADDI	45. George NIPPLE
2. Charles ADGERY	16. William CAMPBELL	31. Jessie JENKINS	46. Margaret Ann NIXON
3. Robert ANDY	17. John CARPENTER	32. Donald JOHNSON	47. Harry PICKALLA
4. Maria BILLYBOY (aka Coommee Nullanga)	18. Johnny CARTER	33. Annie JOHNSTON	48. John PITTMAN
5. Arthur BLOXSOME	19. Henry CHAPMAN	34. Judy KENNY	49. Mary Ann ROSE
6. Richard BOLLOWAY	20. Henry COOLEY	35. John KERRY	50. Minnie ROWLEY
7. Alick BOND	21. Tom COOLEY	36. Lucy LYONS	51. John SIMS
8. Charlotte BOND	22. Bob CURRAN	37. Mary Ann LYONS	52. Sally of Wandandian, spouse of Dan Parsons
9. Oswald BRIERLEY	23. Henry DAVIS	38. Richard MARSHALL	53. Governor STEWART
10. William BROUGHTON	24. Ellen DEMESTRE	39. Caroline MATHEWS	54. Mary Ann STEWART
11. Jane BROWN	25. Julia DIXON	40. Elizabeth MATTHEWS	55. Peter THOMAS
12. Thomas Golden BROWN	26. Willam DIXON	41. Annie MCGRATH	56. George TIMBERY
13. James BUNDLE	27. Jimmy Coombala FRIDAY	42. Edward MOORE	57. Mary TURNER
14. Jerry BUNGLIL	28. Bidly GILES	43. MUMBLER	58. Edward WALKER
	29. James GOLDING	44. Jenny NIMEBUR	59. William WALKER

and persons adopted and incorporated into the families of those persons in accordance with the South Coast People's traditional laws and customs (and the biological descendants of any such persons).

Parties to the agreement and their contact addresses:

Gwenda Jarrett, Taressa Mongta, Wally Stewart, Mark Tinelt Parsons, Les Simon, Paul Macleod, Ronald Timbery, Rowena Welsh-Jarrett, Benjamin Cruse, Delia Lowe, Ashley Walker, Gordon Campbell and Shaneah Jones as the applicant in proceedings NSD1331 of 2017 on their own behalf and on behalf of the South Coast People	c/- NTSCORP Ltd PO Box 2105 Strawberry Hills NSW 2012
Deputy Secretary of Crown Lands (As delegate for the Minister administering the <i>Crown Lands Management Act 2016</i> (NSW))	Locked Bag 5022 Parramatta NSW 2124
M.G.J Investments Pty Ltd	PO Box 3014 Batehaven NSW 2536
Narooma Marina Pty Ltd	PO Box 953 Griffith NSW 2680

Responses to an application to register an ILUA—where the application has not been certified:

Any person claiming to hold native title in relation to land or waters in the area covered by the agreement may wish, in response to this notice, to make a native title determination application or equivalent application under a law of a state or territory in respect of any part of the area. **The application must be made by 27 August 2026.** If that application is registered on the Register of Native Title Claims, the registered native title claimants must be a party to this agreement before it can be registered.

Details of the terms of the agreement are not available from the National Native Title Tribunal. For assistance and any further information about this application, including the description of the area, call Claire Smith on 07 3052 4040 or visit www.nntt.gov.au.