

PUBLIC NOTICE

YUGGERA & UGARAPUL PEOPLE NATIVE TITLE AUTHORISATION MEETINGS

An Information Session and three (3) Authorisation Meetings will be held for the Yuggera and Ugarapul People. The Yuggera Ugarapul People currently have a native title determination application in the Federal Court of Australia under the Native Title Act 1993 (Cth) (NTA), that being Margaret McCarthy & others on behalf of the Yuggera Ugarapul People (QUD213/2017) (YUP Claim).

INFORMATION SESSION

To assist the Yuggera and Ugarapul People to prepare for and to make informed decisions at the Authorisation Meetings, an Information Session will be held at the following date, time and location:

DATE: Sunday, 18 June 2023

TIME: 10:00am (registration commencing at 9:30am)

VENUE: North Ipswich Reserve Corporate Centre, 43 The Terrace, North Ipswich

The Information Session will include information on the following:

- The outcomes of anthropological research on the Proposed Application and the claim areas;
- The recommendations for making the Proposed Application;
- The requirement under the NTA for an agreed decision making process at each of the Authorisation Meetings; and
- The appointment of an Applicant for the Proposed Application and the YUP Claim; and allow those attending to ask questions about the current claim and the proposed extension of that claim.

The Information Session is open to all invitees as described in the Authorisation Meeting #1 notice, below.

AUTHORISATION MEETING #1

THIS NOTICE INVITES descendants of the following ancestors to attend a native title authorisation meeting at the time, date and location below:

- | | |
|---|--|
| 1. Janie/Janey Billie/Billy (mother of Harry Thompson and Daisy Moreton (nee Thompson)) | 7. Molly Myers (nee Crow) (mother of Elsie Richards) |
| 2. Billy Turner (father of Amy Turner) | 8. Roger Bell |
| 3. Jackey Harvey (father of Emily Harvey the social mother of Robert Anderson Snr) | 9. Stanley Bell |
| 4. Thomas Duggandan/Anderson (social father of Robert Anderson Snr) | 10. Maggie McCarthy |
| 5. Topsy of Ipswich (mother of Jimmy Edwards Jnr) | 11. Annie and Jerry Ben |
| 6. Ted Myer/Meyers/Myers (father of Elsie Richards) | 12. Bella Morgan / Collins |
| | 13. George Beckett |
| | 14. Annie, mother of Annie Daylight |

referred to in this notice as the **newly described native title claim group**.

DATE: Sunday, 25 June 2023

TIME: 9:30am (registration commencing at 8:45am. **Registration will be open until 10:30am – people intending to participate in any of the three meetings must have registered**)

VENUE: North Ipswich Reserve Corporate Centre, 43 The Terrace, North Ipswich

The purpose of Authorisation Meeting #1 is to, after receiving information and legal advice, consider whether to authorise a native title determination application (Proposed Application) seeking recognition of native title rights and interests over the lands and waters generally described as the land and waters between the northern boundary of the current YUP claim and Redbank Creek and easterly to the Brisbane River south of (but not including Esk) (as depicted in the accompanying map).

The preceding description and map are indicative only and the precise boundary of the claim will be decided at the Authorisation Meeting.

It is proposed that at Authorisation Meeting #1 the following will be authorised:

- The making and naming of the Proposed Application;
- The terms and conditions of appointment of the Applicant to make the Proposed Application and deal with matters arising in relation to it under the NTA;
- The authorisation and appointment of an Applicant to make the Proposed Application and deal with matters arising in relation to it under the NTA; and
- Provision of assistance and legal representation to the native title claim group in relation to the Proposed Application.

AUTHORISATION MEETING #2

Descendants of the following ancestors (being current claimants for the YUP Claim) are invited to attend a native title authorisation meeting to immediately follow meeting #1 (see details above):

- Janie/Janey Billie/Billy (mother of Harry Thompson and Daisy Moreton (nee Thompson))
- Billy Turner (father of Amy Turner)
- Jackey Harvey (father of Emily Harvey the social mother of Robert Anderson Snr)
- Thomas Duggandan/Anderson (social father of Robert Anderson Snr)
- Topsy of Ipswich (mother of Jimmy Edwards Jnr)
- Ted Myer/Meyers/Myers (father of Elsie Richards)
- Molly Myers (nee Crow) (mother of Elsie Richards)

The purpose of Authorisation Meeting #2 is, after receiving information and legal advice, to:

(a) consider whether to authorise an amendment to the YUP Claim by expanding the list of ancestors describing the native title claim group to include:

- | | |
|-----------------------|--|
| • Roger Bell | • Bella Morgan / Collins |
| • Stanley Bell | • George Beckett |
| • Maggie McCarthy | • Annie, mother of Annie Daylight; and |
| • Annie and Jerry Ben | |

(b) consider whether to rename the YUP claim.

AUTHORISATION MEETING #3

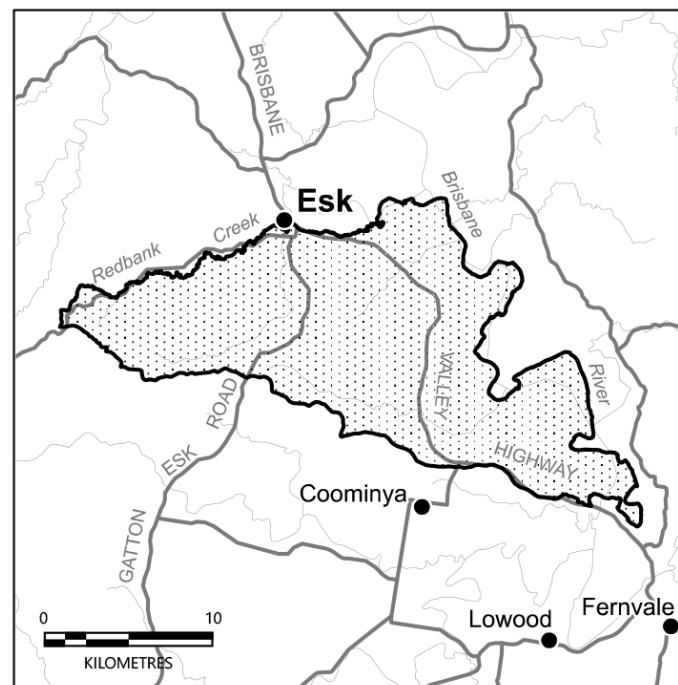
Subject to the outcome of meeting #2, members of the newly described native title claim group (as described above under Authorisation Meeting #1) to attend a native title authorisation meeting to immediately follow meeting #2.

Subject to the outcome of Authorisation Meeting #2, the purpose of Authorisation Meeting #3 is to, after receiving information and legal advice, and having regard to the outcomes of meetings #1 and #2 consider whether to:

- Authorise the terms and conditions of appointment of the person or persons to be the Applicant; and
- Consider the ongoing authority of the Applicant and, if necessary, authorise a persons or persons to be the Applicant for the Claim;
- Consider renaming the YUP Claim; and
- Discuss legal representation for the Applicant and the claim group.

Those people who are invited to attend the Information Session or Authorisation Meetings are requested to contact QSNTS on free call 1800 663 693 to register their intention to attend.

QSNTS regrets that it is not able to assist with transport or accommodation to or from the Authorisation Meetings or Information Session. However, catering and refreshments will be provided to attendees on each day.



NOTICE OF INFORMATION SESSION

EOG Resources Australia Block WA-488 Pty Ltd. (EOG) Beehive Project

EOG is planning to undertake geotechnical investigations followed by drilling of a single exploration well, collectively known as the Beehive Project, located offshore in Commonwealth waters within the Joseph Bonaparte Gulf and permit area WA-488-P.

EOG will be available at the various locations shown below to provide project information and seek to answer questions regarding the Beehive Project.

Location	Date	Session Details
Derby	Tuesday 6 June	1pm-4pm - Spinifex Hotel
Broome	Wednesday 7 June	1pm-4pm - Goolarri Media
Ardayaloon	Thursday 8 June	9am-12pm - Bardi Hall
Kununurra	Monday 12 June	9am-12pm - Kimberley Grande
Kalumburu	Tuesday 13 June	9am-12pm - Kalumburu Resource Centre
Wyndham	Wednesday 14 June	9am-12pm - Peter Reid Wyndham Shire Hall

Food and beverage will be provided.

EOG is looking to gather information about the social, economic and cultural features near the EOG project area and requests feedback on the functions, activities, and interests in or around the Beehive Project that may be affected by our proposed activities. We will assess the merits of any objections or claims made and provide a response outlining our assessment and any mitigation actions to be taken.

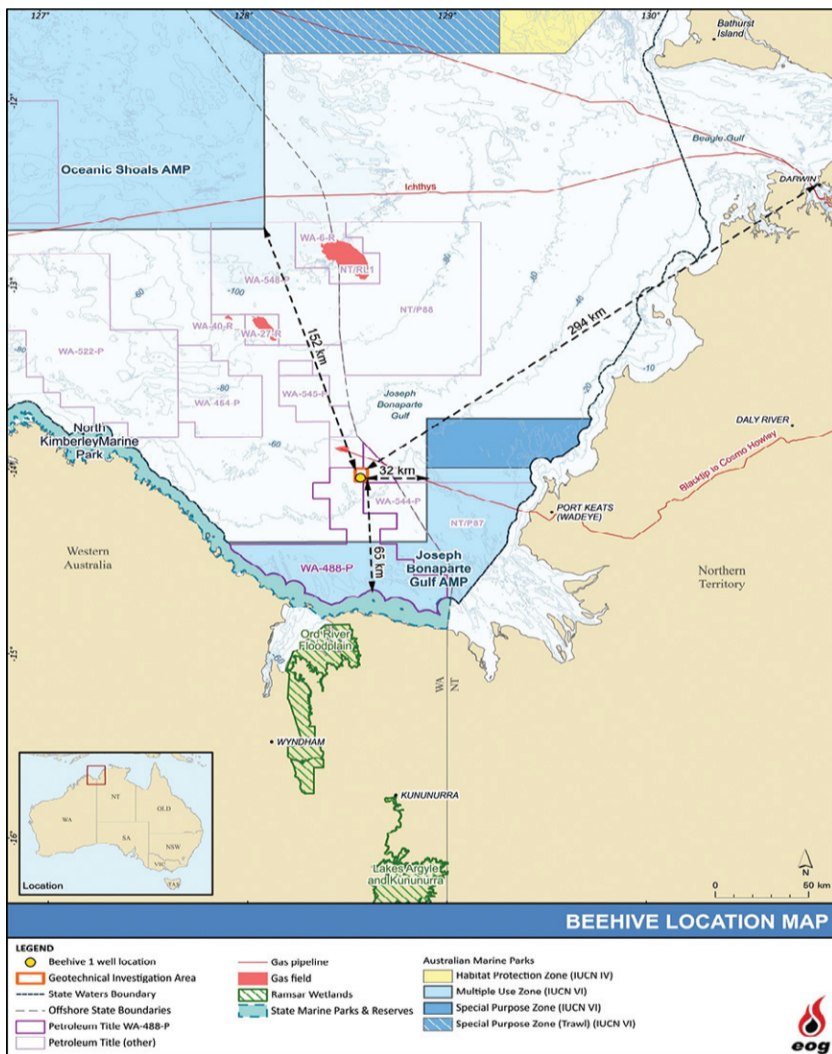
For further information, please contact us at:

Email: australia@eogresources.com
Local Consultant Representative Phone: 0427 737 607
<https://www.eogresources.com/australia>



Note: you may request that information you provide during the consultation not be made publicly available. That information must still be included in the environment plan submitted to NOPSEMA as sensitive information but will be excluded from information published on NOPSEMA's website.

* The Offshore Petroleum and Greenhouse Gas Storage (Environment) Regulations 2009 (including the definitions, sections 9(8), and 11A(4)) indicate that, if requested, information that you or your organization provides, along with personal information, will be considered "sensitive information". Environment plans published by NOPSEMA on its website do not include any information deemed as sensitive.



61 Milperra Road, Revesby NSW Aboriginal Cultural Heritage Assessment – Community Consultation Stage 1

Urbis has been commissioned by Gateway Capital ('the Proponent') to conduct an Aboriginal Cultural Heritage Assessment (ACHA) at 61 Milperra Road, Revesby NSW ('the subject area') within the Canterbury-Bankstown LGA.

The ACHA will form part of a State Significant Development Application (SSDA) for the subject area. The proposed works include the redevelopment of the subject area into a warehouse and distribution centre.

The Proponent can be contacted via:

Riley Sampson
Development Manager
Gateway Capital
Suite 6.02, 10 Spring Street
Sydney NSW 2000
E: riley.sampson@gatewaycapital.com.au

The ACHA is to be carried out in accordance with relevant guidelines under the NSW National Parks and Wildlife Act 1974 and NSW National Parks and Wildlife Regulation 2019 (NPW Reg). The assessment will detail the nature, extent and significance of any Aboriginal cultural heritage resources that may exist within the subject area and provide recommendations regarding management of those resources.

The Proponent is seeking the registration of Aboriginal persons or groups who may hold cultural knowledge relevant to determining the significance of Aboriginal object(s) and/or place(s) that may be present in the subject area.

Please register your interest in writing to the contact details provided below by 5.00pm Wednesday 31 May to:

Alexandra Ribeny
Senior Consultant
Urbis Pty Ltd
Level 8, 123 Pitt Street
Sydney NSW 2000
E: aribeny@urbis.com.au

Please be advised that the Proponent is required to forward the names of registered Aboriginal parties to Heritage NSW and Gandangara Local Aboriginal Land Council (LALC) unless the party specifies that they do not want their details released.



Sky Safari Upgrades, Taronga Zoo NSW Aboriginal Cultural Heritage Assessment – Community Consultation Stage 1

The Taronga Conservation Society Australia (the Proponent) are preparing a State Significant Development Application (SSDA) for an infrastructure upgrade project involving the Sky Safari Gondola at Taronga Zoo, Mosman NSW (hereafter referred to as 'the Subject Area'). The proposed development will include the extension of the Sky Safari, with ground impacts including excavation for footings and services as required.

Urbis is assisting the Proponent in undertaking an Aboriginal Cultural Heritage Assessment (ACHA) to inform the Environmental Impact Statement for SSD-46807958.

The proponent can be contacted directly via:

Brad Milner
Director – Capital Programs
Taronga Conservation Society Australia
bmilner@zoo.nsw.gov.au

In accordance with Section 4.1.3 of the Aboriginal Cultural Heritage Consultation Requirements for Proponents (DECCW, 2010) and Clause 80C of the NSW National Parks and Wildlife Regulation 2009, the Proponent is seeking the registration of Aboriginal persons or groups who may hold cultural knowledge relevant to determining the significance of Aboriginal object(s) and/or place(s) that may be present in the subject area.

The purpose of community consultation with Aboriginal people is to assist the Proponent in the preparation of the ACHA and the assessment of the cultural heritage significance of the subject area.

Please register your interest in writing to the contact details provided below by 5.00pm, 31st May 2023

Wade Goldwyer
Consultant Archaeologist
wgoldwyer@urbis.com.au
Level 8, 123 Pitt Street, Sydney, 2000.

Please be advised that the Proponent is required to forward the names of Aboriginal persons and groups who register an interest to the Department of Planning and the Metropolitan Local Aboriginal Land Council (MLALC); unless the person or group specifies that they do not want their details released.



NOTICE TO GRANT MINING TENEMENTS

NATIVE TITLE ACT 1993 (Cth) SECTION 29

The State of Western Australia HEREBY GIVES NOTICE that the Minister for Mines and Petroleum, C/- Department of Mines, Industry Regulation and Safety, 100 Plain Street, East Perth WA 6004 may grant the following tenement applications under the *Mining Act 1978*:

Tenement Type	No.	Applicant	Area*	Locality	Centroid	Shire
Exploration Licence	70/6099	SANTY GOLD PTY LTD	25BL	42.4km N'ly of Mullewa	Lat: 28° 10' S: Long: 115° 37' E	GREATER GERALDTON CITY
Mining Lease	38/1308	COOPER, Michael Richard	9.96HA	17.8km SW'ly of Laverton	Lat: 28° 44' S: Long: 122° 16' E	LAVERTON SHIRE

Nature of the act: Grant of mining leases, which authorises the applicant to mine for minerals for a term of 21 years from notification of grant and a right of renewal for 21 years. Grant of exploration licences, which authorises the applicant to explore for minerals for a term of 5 years from the date of grant.

Notification day: 17 May 2023

Native title parties: Under section 30 of the *Native Title Act 1993 (Cth)*, persons have until 3 months after the notification day to take certain steps to become native title parties in relation to applications. The 3 month period closes on **17 August 2023**. Any person who is, or becomes a native title party, is entitled to the negotiation and/or procedural rights provided in Part 2 Division 3 Subdivision P of *Native Title Act 1993 (Cth)*. Enquiries in relation to filing a native title determination application to become a native title party should be directed to the Federal Court of Australia, 1 Victoria Avenue, Perth WA 6000, telephone (08) 9268 7100. The mining tenements may be granted if, by the end of the period of 4 months after the notification day (i.e. **17 September 2023**), there is no native title party under section 30 of the *Native Title Act 1993 (Cth)* in relation to the area of the mining tenements.

For further information about the act (including extracts of plans showing the boundaries of the applications), contact the Department of Mines, Industry Regulation and Safety, 100 Plain Street, East Perth WA 6004, or telephone (08) 9222 3518.

* - 1 Graticular Block = 2.8 km²



NOTICE TO GRANT MINING TENEMENTS

NATIVE TITLE ACT 1993 (CTH) SECTION 29

The State of Western Australia HEREBY GIVES NOTICE that the Minister for Mines and Petroleum, C/- Department of Mines, Industry Regulation and Safety, 100 Plain Street, East Perth WA 6004 may grant the following tenement applications under the *Mining Act 1978*:

Tenement Type	No.	Applicant	Area*	Locality	Centroid	Shire
Exploration Licence	15/1892	PASCOE, Brett Charles	9BL	14.9km E'ly of Kambalda	Lat: 31° 14' S: Long: 121° 48' E	COOLGARDIE SHIRE
Exploration Licence	27/710	METAL HAWK LIMITED	5BL	57.7km SW'ly of Edjudina	Lat: 30° 10' S: Long: 121° 55' E	KALGOORLIE-BOULDER CITY, MENZIES SHIRE
Exploration Licence	28/3314	SOLSTICE MINERALS LIMITED	16BL	98.5km SE'ly of Edjudina	Lat: 30° 11' S: Long: 123° 17' E	KALGOORLIE-BOULDER CITY
Exploration Licence	38/3809	MATSA GOLD PTY LTD	24BL	63.1km SE'ly of Laverton	Lat: 28° 54' S: Long: 122° 57' E	LAVERTON SHIRE
Exploration Licence	38/3825	EAST LAVERTON EXPLORATION PTY LTD	8BL	125.9km N'ly of Laverton	Lat: 27° 30' S: Long: 122° 7' E	LAVERTON SHIRE
Exploration Licence	38/3826	EAST LAVERTON EXPLORATION PTY LTD	32BL	78.7km N'ly of Laverton	Lat: 27° 55' S: Long: 122° 30' E	LAVERTON SHIRE
Exploration Licence	45/6468	EWP RESOURCES PTY LTD	15BL	38.3km SW'ly of Marble Bar	Lat: 21° 28' S: Long: 119° 34' E	EAST PILBARA SHIRE
Exploration Licence	46/1498	GREATLAND PTY LTD	34BL	23.1km NW'ly of Nullagine	Lat: 21° 48' S: Long: 119° 54' E	EAST PILBARA SHIRE
Exploration Licence	46/1501	VALROC VENTURES PTY LTD	1BL	41.4km E'ly of Nullagine	Lat: 21° 50' S: Long: 120° 30' E	EAST PILBARA SHIRE
Exploration Licence	57/1379	AUSTRALIAN TITANIUM PTY LTD	1BL	78km N'ly of Sandstone	Lat: 27° 17' S: Long: 119° 24' E	SANDSTONE SHIRE
Prospecting Licence	15/6774	GREENSTONE RESOURCES LIMITED	146.11HA	9.5km S'ly of Coolgardie	Lat: 31° 2' S: Long: 121° 9' E	COOLGARDIE SHIRE
Prospecting Licence	15/6775	GREENSTONE RESOURCES LIMITED	199.98HA	11.4km S'ly of Coolgardie	Lat: 31° 3' S: Long: 121° 8' E	COOLGARDIE SHIRE
Prospecting Licence	15/6785	WILTSHIRE, Peter Andrew	9.69HA	23.3km SW'ly of Coolgardie	Lat: 31° 3' S: Long: 120° 57' E	COOLGARDIE SHIRE
Prospecting Licence	24/5645	HARTLEY, Roderick Ryan	183.92HA	9km SE'ly of Ora Banda	Lat: 30° 24' S: Long: 121° 8' E	KALGOORLIE-BOULDER CITY
Prospecting Licence	24/5646	HENDERSON, Neville Walter	190.62HA	7.7km SE'ly of Ora Banda	Lat: 30° 24' S: Long: 121° 7' E	KALGOORLIE-BOULDER CITY
Prospecting Licence	25/2756-S	KINGSWOOD, Gregory James Alan	8.00HA	43.9km E'ly of Kambalda	Lat: 31° 3' S: Long: 122° 5' E	KALGOORLIE-BOULDER CITY
Prospecting Licence	25/2758	BOWDEN, Graeme Fredrick	9.83HA	27.3km E'ly of Kalgoorlie	Lat: 30° 47' S: Long: 121° 45' E	KALGOORLIE-BOULDER CITY
Prospecting Licence	26/4695	WELSH, Owen Kai	131.63HA	23.8km N'ly of Kambalda	Lat: 30° 59' S: Long: 121° 37' E	KALGOORLIE-BOULDER CITY
Prospecting Licence	27/2558-2559	GOLDEN STRIKE PTY LTD	339.36HA	42.7km NE'ly of Kalgoorlie	Lat: 30° 33' S: Long: 121° 51' E	KALGOORLIE-BOULDER CITY
Prospecting Licence	39/6385-6389	MATSA GOLD PTY LTD	787.35HA	49.4km E'ly of Leonora	Lat: 28° 52' S: Long: 121° 50' E	LEONORA SHIRE
Prospecting Licence	57/1522	STONE, Martin John	6.44HA	19.7km SW'ly of Sandstone	Lat: 28° 7' S: Long: 119° 10' E	SANDSTONE SHIRE
Prospecting Licence	57/1523	STONE, Martin John	9.20HA	17.8km SW'ly of Sandstone	Lat: 28° 6' S: Long: 119° 10' E	SANDSTONE SHIRE
Prospecting Licence	57/1524	STONE, Martin John	2.94HA	19.7km SW'ly of Sandstone	Lat: 28° 7' S: Long: 119° 9' E	SANDSTONE SHIRE
Prospecting Licence	57/1525	COMPLETE PROSPECTING PTY LTD	199.76HA	70.2km NE'ly of Sandstone	Lat: 27° 25' S: Long: 119° 36' E	SANDSTONE SHIRE

Nature of the act: Grant of prospecting licences which authorises the applicant to prospect for minerals for a term of 4 years from date of grant. Grant of Special Prospecting Licences, which authorises the applicant to prospect for minerals for a term up to 4 years from the date of grant. Grant of exploration licences, which authorises the applicant to explore for minerals for a term of 5 years from the date of grant.

Notification day: 17 May 2023

Native title parties: Under section 30 of the *Native Title Act 1993 (Cth)*, persons have until 3 months after the notification day to take certain steps to become native title parties in relation to applications. The 3 month period closes on **17 August 2023**. Any person who is, or becomes a native title party, is entitled to the negotiation and/or procedural rights provided in Part 2 Division 3 Subdivision P of *Native Title Act 1993 (Cth)*. Enquiries in relation to filing a native title determination application to become a native title party should be directed to the Federal Court of Australia, 1 Victoria Avenue, Perth WA 6000, telephone (08) 9268 7100.

Expedited procedure: The State of Western Australia considers that these acts are acts attracting the expedited procedure. Each licence may be granted unless, within the period of 4 months after the notification day (i.e. **17 September 2023**), a native title party lodges an objection with the National Native Title Tribunal against the inclusion of the statement that the State considers the grant of the licence is an act attracting the expedited procedure. Enquiries in relation to lodging an objection should be directed to the National Native Title Tribunal, Level 5, 1 Victoria Avenue, Perth, or GPO Box 9973, Perth, WA 6848, telephone (08) 9425 1000.

For further information about the act (including extracts of plans showing the boundaries of the applications), contact the Department of Mines, Industry Regulation and Safety, 100 Plain Street, East Perth WA 6004, or telephone (08) 9222 3518.

* - 1 Graticular Block = 2.8 km²

DMIRS 15168

CLASS ACTION ABOUT CLIMATE CHANGE IN THE TORRES STRAIT ISLANDS

This is an important notice ordered by the Federal Court of Australia

What is this notice about?

Two Torres Strait Islander leaders have brought a legal case against the Australian Government on behalf of all Torres Strait Islanders. The case is about climate change and its effects on Torres Strait Islanders.

If you are a Torres Strait Islander, and believe you have suffered loss or damage as a result of the Australian Government not doing things to protect Torres Strait Islanders from the effects of climate change you are automatically part of the case. You can:

1. Stay in the case by doing nothing; or
2. Leave the case by sending a form called an opt-out form, or by emailing Phi Finney McDonald and telling them you want to opt out, by 4:00pm AEST on 26 May 2023.

You do not need to pay money to stay in the case.

Information about the case

Uncle Pabai Pabai and Uncle Paul Kabai from Boigu and Saibai Islands in the Torres Strait have brought a legal case in the Federal Court against the Australian Government. The case is about climate change and its effects on Torres Strait Islanders. The Australian Government is defending the case.

Uncle Pabai and Uncle Paul's lawyers are a firm called Phi Finney McDonald. They are helping Uncle Pabai and Uncle Paul to bring the case.

What do you need to do to be part of the case?

The case is called a "class action" because Uncle Pabai and Uncle Paul have brought the case on behalf of everyone who is Torres Strait Islander (by descent or by customary adoption) (Torres Strait Islander) and who believes they have suffered loss or damage as a result of the Australian Government not doing things to protect Torres Strait Islanders from the effects of climate change. In legal terms, everyone who meets this description is a "Group Member".

If you meet the description, you are automatically a Group Member and you don't need to do anything to be a part of the case.

What do you need to do if you don't want to be part of the case?

If you don't want to be part of the case, you need to tell the Federal Court. This is called 'opting out' of the case. There are two ways you can opt out:

1. Download the opt out form from www.climatecase.com.au, fill it out and post or email it to the Victorian Registry of the Federal Court at 305 William Street, Melbourne VIC 3000 or vicreg@fedcourt.gov.au.
2. Email Phi Finney McDonald on climateclassaction@phifinney-mcdonald.com and say you want to opt out.

If you want to opt-out, you must send the form or email by 4:00pm on 26 May 2023.

Where can you get more information or ask questions?

If you have questions about the case or this notice, please do not ask the Court. You can contact Phi Finney McDonald on the details below. If you do not want to talk to Phi Finney McDonald, you should talk to your own lawyer.

1. Email: climateclassaction@phifinney-mcdonald.com
2. Visit: www.climatecase.com.au
3. Call: +61 (0)3 9134 7100

A copy of this notice is available for inspection at Phi Finney McDonald's offices, Level 3, 325 Flinders Lane Melbourne 3000, and at the Cairns Registry of the Federal Circuit and Family Court at Level 3, 94-104 Grafton St, Cairns City QLD 4870.



Proposal to Grant Petroleum Exploration Licences (Section 29) NATIVE TITLE ACT 1993 (COMMONWEALTH)

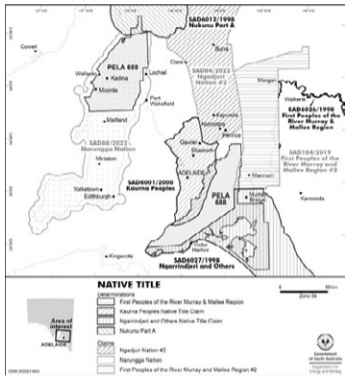
The State of South Australia HEREBY GIVES NOTICE that the Minister for Energy and Mining, C/- Energy Resources Division, Department for Energy and Mining, Level 4 11 Waymouth Street, Adelaide SA 5000 has received the following Petroleum Exploration Licence applications (PELAs) under the *Petroleum and Geothermal Energy Act 2000*:

Number: PELA 688 Area: 9,952 km ² approx. Applicant: Byrock Resources Pty Ltd	Number: PELA 700 Area: 9,681 km ² approx. Applicant: White Hydrogen Australia Pty Ltd	Number: PELA 705 Area: 2,267 km ² approx. Applicant: 2H Resources Pty Ltd	Number: PELA 709 Area: 8,392 km ² approx. Applicant: Go Exploration Pty Ltd
Number: PELA 689 Area: 9,997 km ² approx. Applicant: H2EX Limited	Number: PELA 701 Area: 9,625 km ² approx. Applicant: White Hydrogen Australia Pty Ltd	Number: PELA 706 Area: 3,718 km ² approx. Applicant: 2H Resources Pty Ltd	Number: PELA 710 Area: 9,969 km ² approx. Applicant: 2H Resources Pty Ltd
Number: PELA 697 Area: 7,307 km ² approx. Applicant: Go Exploration Pty Ltd	Number: PELA 702 Area: 9,331 km ² approx. Applicant: White Hydrogen Australia Pty Ltd	Number: PELA 707 Area: 4,911 km ² approx. Applicant: 2H Resources Pty Ltd	Number: PELA 711 Area: 2,799 km ² approx. Applicant: 2H Resources Pty Ltd
Number: PELA 699 Area: 9,498 km ² approx. Applicant: White Hydrogen Australia Pty Ltd	Number: PELA 704 Area: 9,718 km ² approx. Applicant: White Hydrogen Australia Pty Ltd	Number: PELA 708 Area: 5,784 km ² approx. Applicant: 2H Resources Pty Ltd	Number: PELA 725 Area: 9,729 km ² approx. Applicant: H2EX Limited

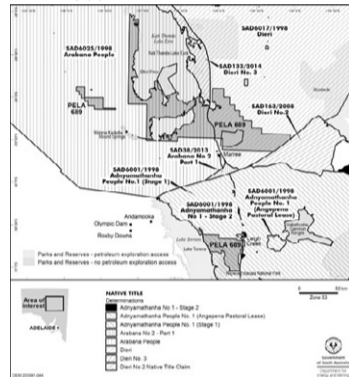
Locality:

Coordinate descriptions for the application areas are available from the Department for Energy and Mining via the address below. GIS data is also available via the South Australian Resources Information Geoserver (SARIG) at: <https://sarig.pir.sa.gov.au/Map>

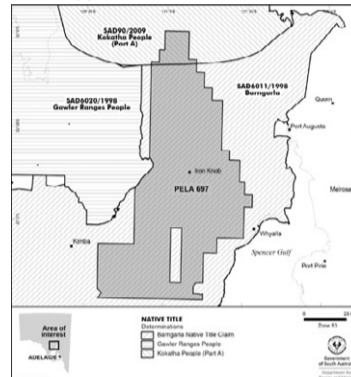
PELA 688



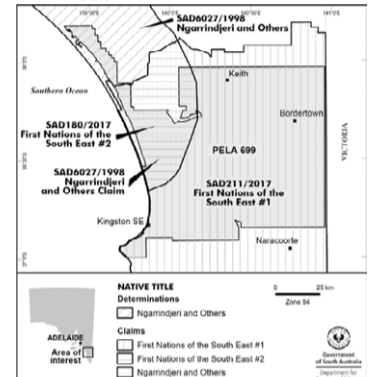
PELA 689



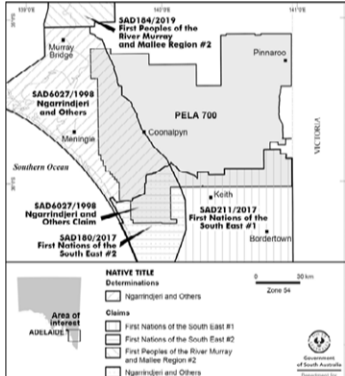
PELA 697



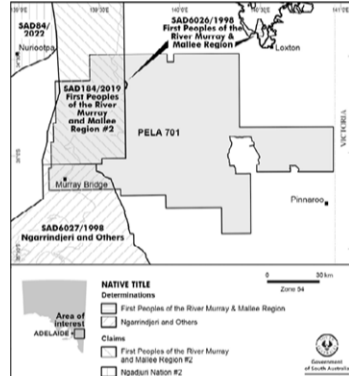
PELA 699



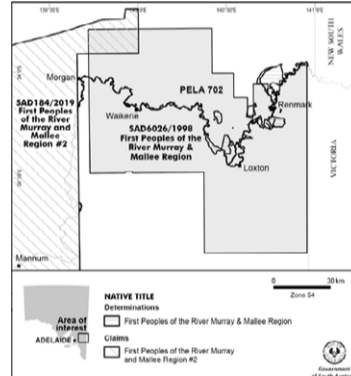
PELA 700



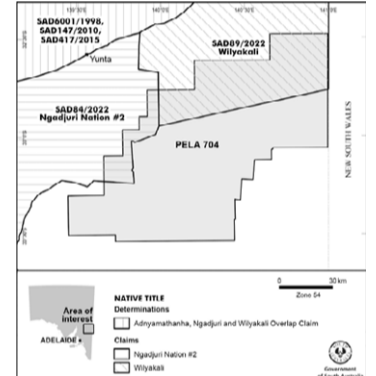
PELA 701



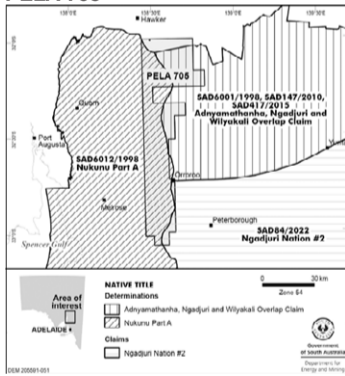
PELA 702



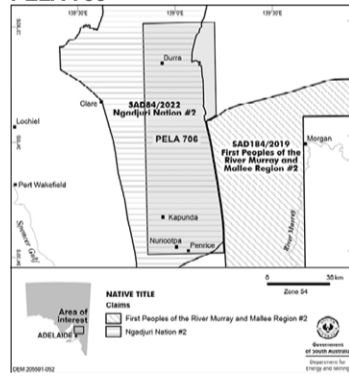
PELA 704



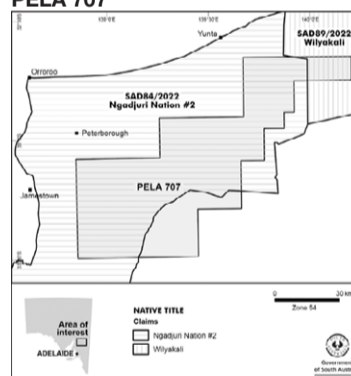
PELA 705



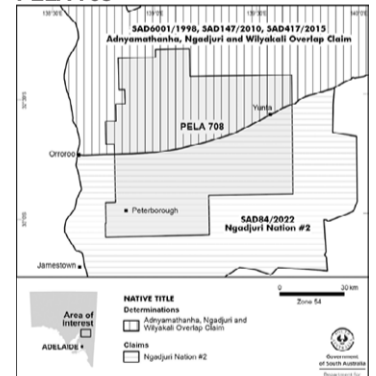
PELA 706



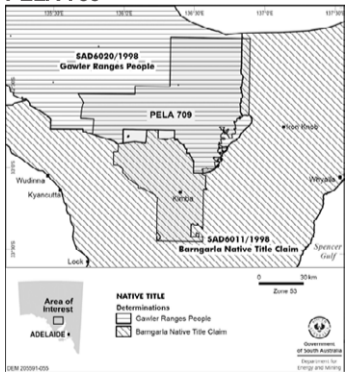
PELA 707



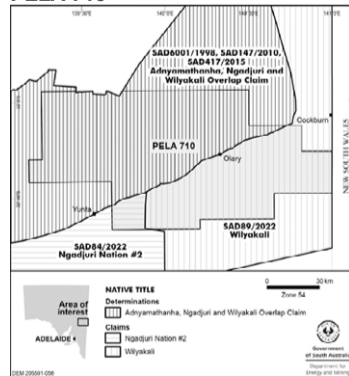
PELA 708



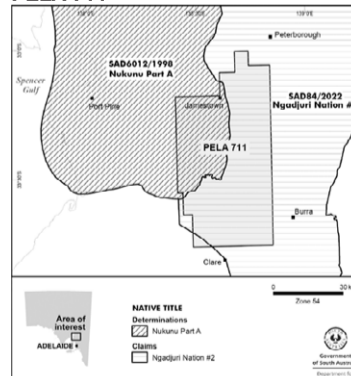
PELA 709



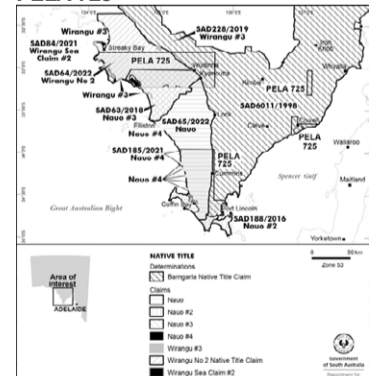
PELA 710



PELA 711



PELA 725



Nature of the acts:

The grant of a Petroleum Exploration Licence pursuant to the *Petroleum and Geothermal Energy Act 2000* authorises the applicant to explore for regulated substances for a term of five (5) years from notification of grant and a right of renewal for a further two (2) five (5) year terms. The *Petroleum and Geothermal Energy Act 2000* also provides a holder of an Exploration Licence with a right (subject to the Petroleum and Geothermal Energy Act 2000) to apply for a Production Licence where a discovery that warrants production is made. Production Licence rights include the right to undertake regulated activities under the Petroleum and Geothermal Energy Act 2000 to enable regulated substances to be produced, processed, transported and marketed. The act may also include the grant of appropriate Production, Retention or Associated Activities Licences emanating from the issued Exploration Licence pursuant to the *Petroleum and Geothermal Energy Act 2000* or any substituting legislation as well as any Speculative Survey Licences outside of but abutting the licensed area necessary for the recovery of regulated substances within the licenced area.

Notification day: 24 May 2023

For further information about the acts (including spatial data or plans of the PELA areas), contact the A/General Manager Licensing and Legislation, Energy Resources Division, Department for Energy and Mining, Level 4, 11 Waymouth Street, or email DEM.ERDLicensing@sa.gov.au

Native title parties:

Under Section 30 of the *Native Title Act 1993*, persons have until three (3) months after the notification day to take certain steps to become native title parties in relation to the area covered by the Exploration Licence application. The three (3) month period closes on 24 August 2023. Any person who is, or becomes a native title party, is entitled to the negotiation and/or procedural rights provided in Part 2 Division 3 Subdivision P of the *Native Title Act 1993*. Enquiries regarding becoming a native title party should be directed to the National Native Title Tribunal, Level 14, Commonwealth Law Courts, Queens Square, Sydney, NSW 2000, telephone: (02) 8099 8500. Any negotiations conducted in respect to the Exploration Licences will include matters relating to the conduct of any future production and associated infrastructure and facilities and the issue of the necessary licences or authorisations to undertake these activities (including associated exploration activities) under the *Petroleum and Geothermal Energy Act 2000*.

The Exploration Licences will be granted if, by the end of the period of four (4) months after the notification day (i.e. 24 September 2023) there is no native title party in relation to the area of the Exploration Licences.