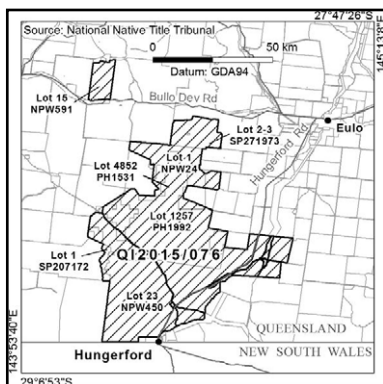


Notice of an application to register an area agreement on the Register of Indigenous Land Use Agreements



National
Native Title
Tribunal

Notification day: 30 September 2015



Q12015/076 Currawinya & Lake Bindegolly National Parks Agreement ILUA

State of Queensland

Description of the agreement area:

Agreement covers about 3480 sq km, extending north from the New South Wales state border in the Vicinity of Hungerford.

Relevant LGA: Bulloo and Paroo Shire Councils

The agreement does not contain any statements of a kind mentioned in either section 24EB(1) or subsection 24EBA (1) or (4) of the *Native Title Act 1993* (Cth).

The ILUA is about the parties' agreement regarding the exercise of native title rights and interests in the ILUA area.

Parties to the agreement and their contact addresses:

State of Queensland
Aboriginal and Torres Strait Islander Land Services
c/- Crown Law
50 Anne Street
Brisbane QLD 4000

Budjiti Aboriginal Corporation
c/- Queensland South Native Title Services
PO Box 10832, Adelaide St
Brisbane QLD 4000

Elizabeth McNiven, Dinny McKellar, Carolyn Hooper, Phillip Eulo, Margaret Hearn and Melissa Bryan on their own behalf and on behalf of the Budjiti People
c/- Queensland South Native Title Services
PO Box 10832, Adelaide St
Brisbane QLD 4000

Objections to the registration of an ILUA where the application for registration has been certified:

This application for registration of an indigenous land use agreement (ILUA) has been certified by the Queensland South Native Title Services Limited, the representative body for the area. Any person claiming to hold native title to any part of the area covered by the ILUA may object in writing within the notice period to the registration of this agreement if they think that the application to register the ILUA has not been properly certified. If you wish to object to the registration of this agreement (and you hold or claim to hold native title in any part of the area covered by the agreement) you may only object for one reason: in your view, the application to register the ILUA has not been properly certified, as stated in section 203BE(5)(a) and (b) of the *Native Title Act 1993* (Cth). You must make this objection in writing and send it to the **Native Title Registrar, National Native Title Tribunal, GPO Box 9973, BRISBANE, QLD, 4000** by 4 January 2016.

Generally, procedural fairness will require that the material you provide is given to certain other persons or organisations for comment. It may also be taken into account in the registration of other ILUAs and claimant applications and thus be provided to relevant persons or organisations for comment.

Details of the terms of the agreement are not available from the National Native Title Tribunal.

For assistance and further information about this application, call Tracey Jefferies on freecall 1800 640 501 or visit www.nntt.gov.au.



NOTICE OF AN AUTHORISATION MEETING - NEW NATIVE TITLE APPLICATION

When: Wednesday, 7 October 2015
9:00am – 10:00am Arrival and morning tea
10:00am – 4:00pm Meeting

Where: Brandon Hall (behind the Coraki Anglican Church) Queen Elizabeth Drive, Coraki

Who should attend:

Bandjalang People being the descendants of:

- King Harry
- Jack Wilson
- Susannah mother of Frank Jock Jnr.
- Michael 'Mundoon' Wilson
- George James
- Eliza Breckenridge
- Jack Breckenridge
- Frank Jock Jnr
- Ada Jock
- Gibson Robinson
- Grace Bond

And persons adopted or incorporated into the families of those person and who identify as and are accepted as Bandjalang People in accordance with Bandjalang traditional laws and customs (and the biological descendants of any such adopted or incorporated persons).

And any other Aboriginal person who asserts native title rights and interests in the proposed claim area as outlined in the map in this notice.

The AGENDA for the meeting is:

1. Discuss the background on this proposed new claim and review native title law and processes
2. Decision making process of the claimant group
3. Consider and authorise a native title application over the area described above
4. Authorise the Applicant to make the proposed native title determination application
5. Discuss desired outcomes for the native title application.

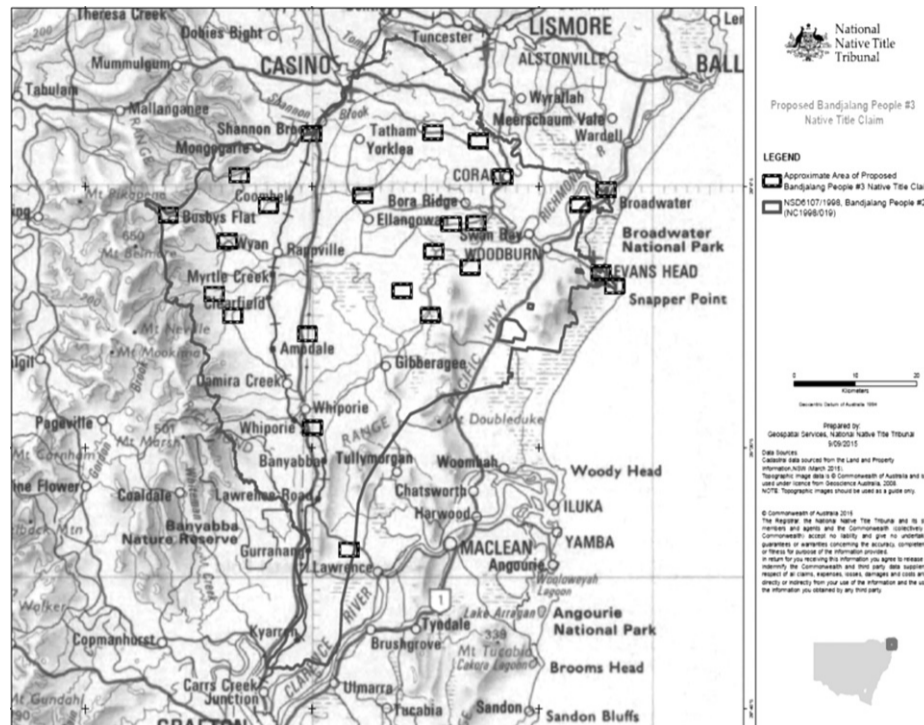
Confirming your attendance

Mileage assistance and accommodation will also be available to persons attending the meeting in accordance with NTSCORP's policies. Please note that accommodation will be provided based on completed meeting registration forms received or confirmed details by telephone.

Please confirm your attendance at this meeting by contacting NTSCORP on Freecall 1800 111 844 or (02) 9310 3188 by no later than 30 September 2015, so that all relevant arrangements can be made.

Map of the Proposed Claim Area

The proposed native title claim area are lands within the black and white square bordered areas marked in the map in this notice.



NOTICE TO GRANT MINING TENEMENTS NATIVE TITLE ACT 1993 (CTH) SECTION 29

The State of Western Australia HEREBY GIVES NOTICE that the Minister for Mines and Petroleum, C/- Department of Mines and Petroleum, 100 Plain Street, East Perth WA 6004 may grant the following tenement applications under the Mining Act 1978:

| Tenement Type | No. | Applicant | Area* | Locality | Centroid | Shire |
|---------------------|-------------|---|----------|---------------------------------|---------------------------------|---------------------------------|
| Exploration Licence | 04/2415 | PHOSPHATE AUSTRALIA LIMITED | 17BL | 114km NW'ly of Fitzroy Crossing | Lat: 17° 32' S Long: 124° 45' E | DERBY-WEST KIMBERLEY SHIRE |
| Exploration Licence | 08/2730 | RED HILL IRON LIMITED | 7BL | 27km SW'ly of Pannawonica | Lat: 21° 48' S Long: 116° 8' E | ASHBURTON SHIRE |
| Exploration Licence | 08/2741-1 | MARDIE MINERALS PTY LTD | 19BL | 70km NW'ly of Pannawonica | Lat: 21° 10' S Long: 115° 52' E | KARRATHA CITY |
| Exploration Licence | 09/2148 | GASCOYNE RESOURCES (WA) PTY LTD | 169BL | 122km E'ly of Gascoyne Junction | Lat: 25° 24' S Long: 116° 21' E | UPPER GASCOYNE SHIRE |
| Exploration Licence | 15/1473 | AINSWORTH, Ian Roger | 34BL | 51km E'ly of Widgeemooltha | Lat: 31° 39' S Long: 122° 5' E | COOLGARDIE SHIRE |
| Exploration Licence | 28/2404 | MUSGRAVE MINERALS LIMITED | 20BL | 126km W'ly of Rawlinna | Lat: 31° 9' S Long: 123° 54' E | KALGOORLIE-BOULDER CITY |
| Exploration Licence | 30/477 | STELLAR MINING MANAGEMENT PTY LTD | 16BL | 42km W'ly of Menzies | Lat: 29° 41' S Long: 120° 36' E | MENZIES SHIRE |
| Exploration Licence | 39/1837 | SAMMY RESOURCES PTY LTD | 7BL | 59km S'ly of Laverton | Lat: 29° 9' S Long: 122° 27' E | LAVERTON SHIRE, LEONORA SHIRE |
| Exploration Licence | 39/1883 | ANGLOGOLD ASHANTI AUSTRALIA LIMITED | 4BL | 73km S'ly of Laverton | Lat: 29° 17' S Long: 122° 23' E | LEONORA SHIRE |
| Exploration Licence | 39/1884 | SHUMWARI PTY LTD | 7BL | 81km S'ly of Laverton | Lat: 29° 21' S Long: 122° 19' E | LEONORA SHIRE |
| Exploration Licence | 39/1885 | SHUMWARI PTY LTD | 2BL | 72km S'ly of Laverton | Lat: 29° 16' S Long: 122° 16' E | LEONORA SHIRE |
| Exploration Licence | 40/352 | ACH EXPLORATION PTY LTD | 70BL | 31km SE'ly of Leonora | Lat: 29° 7' S Long: 121° 29' E | LEONORA SHIRE, MENZIES SHIRE |
| Exploration Licence | 45/4586 | HAOMA MINING NL | 6BL | 55km SW'ly of Marble Bar | Lat: 21° 31' S Long: 119° 22' E | EAST PILBARA SHIRE |
| Exploration Licence | 45/4587 | HAOMA MINING NL | 3BL | 50km SW'ly of Marble Bar | Lat: 21° 29' S Long: 119° 25' E | EAST PILBARA SHIRE |
| Exploration Licence | 46/1069 | SHEFFIELD RESOURCES LIMITED | 180BL | 82km SE'ly of Nullagine | Lat: 22° 18' S Long: 120° 46' E | EAST PILBARA SHIRE |
| Exploration Licence | 46/1070 | SHEFFIELD RESOURCES LIMITED | 45BL | 100km E'ly of Nullagine | Lat: 21° 59' S Long: 121° 4' E | EAST PILBARA SHIRE |
| Exploration Licence | 47/2970-1 | HAMERSLEY IRON PTY LIMITED | 1BL | 16km SE'ly of Paraburdoo | Lat: 23° 18' S Long: 117° 46' E | ASHBURTON SHIRE |
| Exploration Licence | 51/1693 | MONTEZUMA MINING COMPANY LTD | 14BL | 100km NW'ly of Meekatharra | Lat: 25° 48' S Long: 118° 1' E | MEEKATHARRA SHIRE |
| Exploration Licence | 52/3232 | BUSHWIN PTY LTD | 4BL | 42km W'ly of Newman | Lat: 23° 21' S Long: 119° 19' E | EAST PILBARA SHIRE |
| Exploration Licence | 52/3293 | GIANNI, Peter Romeo | 68BL | 137km NW'ly of Meekatharra | Lat: 25° 34' S Long: 117° 43' E | MEEKATHARRA SHIRE |
| Exploration Licence | 52/3296 | KIMBERLEY QUARRY PTY LTD | 3BL | 25km S'ly of Newman | Lat: 23° 34' S Long: 119° 40' E | MEEKATHARRA SHIRE |
| Exploration Licence | 52/3312 | FMG PILBARA PTY LTD | 1BL | 16km S'ly of Paraburdoo | Lat: 23° 20' S Long: 117° 43' E | ASHBURTON SHIRE |
| Exploration Licence | 52/3318 | COSMOPOLITAN MINERALS LIMITED | 21BL | 165km NE'ly of Meekatharra | Lat: 25° 22' S Long: 119° 26' E | MEEKATHARRA SHIRE |
| Exploration Licence | 52/3319 | COSMOPOLITAN MINERALS LIMITED | 7BL | 193km NW'ly of Wiluna | Lat: 25° 11' S Long: 119° 41' E | MEEKATHARRA SHIRE |
| Exploration Licence | 53/1848 | AUSTRALIAN MINERAL PARTNERS PTY LTD | 4BL | 93km SE'ly of Meekatharra | Lat: 26° 55' S Long: 119° 21' E | WILUNA SHIRE |
| Exploration Licence | 57/1038 | VENUS METALS CORPORATION LIMITED | 20BL | 111km SW'ly of Sandstone | Lat: 28° 54' S Long: 118° 50' E | SANDSTONE SHIRE |
| Exploration Licence | 59/2141 | SAGELAND PTY LTD | 24BL | 63km SE'ly of Mount Magnet | Lat: 28° 27' S Long: 118° 18' E | MOUNT MAGNET SHIRE |
| Exploration Licence | 59/2144 | RAGGED RANGE MINING PTY LTD | 3BL | 61km NW'ly of Paynes Find | Lat: 28° 55' S Long: 117° 12' E | YALGOO SHIRE |
| Exploration Licence | 63/1756 | POLAR METALS PTY LTD | 4BL | 35km N'ly of Norseman | Lat: 31° 53' S Long: 121° 44' E | COOLGARDIE SHIRE, DUNDAS SHIRE |
| Exploration Licence | 63/1757 | POLAR METALS PTY LTD | 2BL | 25km N'ly of Norseman | Lat: 31° 58' S Long: 121° 46' E | DUNDAS SHIRE |
| Exploration Licence | 69/3395 | AUSQUEST LIMITED | 89BL | 171km NE'ly of Wiluna | Lat: 25° 21' S Long: 121° 52' E | WILUNA SHIRE |
| Exploration Licence | 69/3397 | ANGLOGOLD ASHANTI AUSTRALIA LIMITED | 166BL | 120km NW'ly of Wiluna | Lat: 25° 46' S Long: 120° 4' E | MEEKATHARRA SHIRE, WILUNA SHIRE |
| Exploration Licence | 70/4618 | ITALIA STONE GROUP PTY LTD | 3BL | 32km S'ly of Perth | Lat: 32° 14' S Long: 115° 48' E | KWINANA TOWN, ROCKINGHAM CITY |
| Exploration Licence | 70/4745 | STROTHER MINING PTY LTD | 1BL | 55km E'ly of Hyden | Lat: 32° 34' S Long: 119° 25' E | KONDRININ SHIRE |
| Exploration Licence | 70/4749 | OMNI PROJECTS PTY LTD | 47BL | 47km SW'ly of Lake Grace | Lat: 33° 19' S Long: 118° 2' E | DUMBLEYUNG SHIRE, KENT SHIRE |
| Exploration Licence | 70/4751 | CRUCIBLE RESOURCES PTY LTD | 19BL | 38km E'ly of Bencubbin | Lat: 30° 50' S Long: 118° 15' E | MUKINBUDIN SHIRE |
| Exploration Licence | 70/4752 | CRUCIBLE RESOURCES PTY LTD | 19BL | 41km SE'ly of Bencubbin | Lat: 31° 7' S Long: 118° 6' E | NUNGARIN SHIRE |
| Exploration Licence | 77/2311 | FORTUNA SL MINING PTY LTD | 9BL | 83km E'ly of Hyden | Lat: 32° 11' S Long: 119° 40' E | KONDRININ SHIRE, YILGARN SHIRE |
| Exploration Licence | 80/4960 | ANGLO AUSTRALIAN RESOURCES NL | 27BL | 31km SW'ly of Halls Creek | Lat: 18° 21' S Long: 127° 24' E | HALLS CREEK SHIRE |
| Prospecting Licence | 16/2910 | ELDERBERRY RESOURCES PTY LTD | 203.52HA | 41km NW'ly of Coolgardie | Lat: 30° 39' S Long: 120° 55' E | COOLGARDIE SHIRE |
| Prospecting Licence | 16/2911 | ELDERBERRY RESOURCES PTY LTD | 201.11HA | 48km NW'ly of Coolgardie | Lat: 30° 36' S Long: 120° 50' E | COOLGARDIE SHIRE |
| Prospecting Licence | 16/2912 | ELDERBERRY RESOURCES PTY LTD | 201.06HA | 44km NW'ly of Coolgardie | Lat: 30° 39' S Long: 120° 52' E | COOLGARDIE SHIRE |
| Prospecting Licence | 24/4983 | LAW, Geoffrey Ronald | 117.19HA | 42km NW'ly of Kalgoorlie | Lat: 30° 27' S Long: 121° 11' E | KALGOORLIE-BOULDER CITY |
| Prospecting Licence | 24/4984 | ZETEK RESOURCES PTY LTD (ATF THE ZETEK TRUST) | 162.96HA | 63km S'ly of Menzies | Lat: 30° 15' S Long: 121° 1' E | KALGOORLIE-BOULDER CITY |
| Prospecting Licence | 25/2314-5-S | WESTERN RESOURCES PTY LTD | | | | |
| Prospecting Licence | 25/2334 | HARE, Mark Edward | 19.99HA | 49km NE'ly of Kambalda | Lat: 30° 53' S Long: 122° 1' E | KALGOORLIE-BOULDER CITY |
| Prospecting Licence | 36/1856-S | WILLIAMS, Daryl Lee | 8.65HA | 37km NE'ly of Kambalda | Lat: 30° 55' S Long: 121° 53' E | KALGOORLIE-BOULDER CITY |
| Prospecting Licence | 38/4171 | DENCH, David Bruce | 9.59HA | 57km NE'ly of Leinster | Lat: 27° 31' S Long: 121° 4' E | LEONORA SHIRE |
| Prospecting Licence | 39/5561 | BONNEY, Alwyn Nathan | 17.26HA | 9km SE'ly of Laverton | Lat: 28° 39' S Long: 122° 29' E | LAVERTON SHIRE |
| Prospecting Licence | 39/5562 | HASS, Neil William | 189.13HA | 61km SW'ly of Laverton | Lat: 29° 6' S Long: 122° 6' E | LEONORA SHIRE |
| Prospecting Licence | 47/1763 | MCWILLIAM, Gordon John | 68.44HA | 55km E'ly of Leonora | Lat: 28° 57' S Long: 121° 53' E | LAVERTON SHIRE |
| Prospecting Licence | 51/2952 | WATTERS, Winton John | 88.17HA | 83km SW'ly of Port Hedland | Lat: 20° 52' S Long: 118° 4' E | KARRATHA CITY |
| Prospecting Licence | 63/2000 | ALLANSON ENGINEERING PTY LTD | 8.59HA | 79km W'ly of Meekatharra | Lat: 26° 21' S Long: 117° 45' E | MEEKATHARRA SHIRE |
| Prospecting Licence | 63/2003-4 | SANDERCOCK, Alan James | 9.71HA | 11km S'ly of Norseman | Lat: 32° 17' S Long: 121° 48' E | DUNDAS SHIRE |
| Prospecting Licence | 77/4322-4 | CENTRAL NORSEMAN GOLD CORPORATION PTY LTD | 349.74HA | 5km E'ly of Norseman | Lat: 32° 12' S Long: 121° 49' E | DUNDAS SHIRE |
| Prospecting Licence | | FORTUNA SL MINING PTY LTD | 312.05HA | 81km E'ly of Hyden | Lat: 32° 11' S Long: 119° 39' E | YILGARN SHIRE |

Nature of the act: Grant of prospecting licences which authorises the applicant to prospect for minerals for a term of 4 years from date of grant. Grant of Special Prospecting Licences, which authorises the applicant to prospect for minerals for a term up to 4 years from the date of grant. Grant of exploration licences, which authorises the applicant to explore for minerals for a term of 5 years from the date of grant.

Notification day: 23 September 2015

Native title parties: Under section 30 of the Native Title Act 1993 (Cth), persons have until 3 months after the notification day to take certain steps to become native title parties in relation to applications. The 3 month period closes on 23 December 2015. Any person who is, or becomes a native title party, is entitled to the negotiation and/or procedural rights provided in Part 2 Division 3 Subdivision P of Native Title Act 1993 (Cth). Enquiries in relation to filing a native title determination application to become a native title party should be directed to the Federal Court of Australia, 1 Victoria Avenue, Perth WA 6000, telephone (08) 9268 7100.

Expedited procedure: The State of Western Australia considers that these acts are acts attracting the expedited procedure. Each licence may be granted unless, within the period of 4 months after the notification day (i.e. 23 January 2016), a native title party lodges an objection with the National Native Title Tribunal against the inclusion of the statement that the State considers the grant of the licence is an act attracting the expedited procedure. Enquiries in relation to lodging an objection should be directed to the National Native Title Tribunal, Level 5, 1 Victoria Avenue, Perth, or GPO Box 9973, Perth, WA 6848, telephone (08) 9425 1000.

For further information about the act (including extracts of plans showing the boundaries of the applications), contact the Department of Mines and Petroleum, 100 Plain Street, East Perth WA 6004, or telephone (08) 9222 3518.

* - 1 Graticular Block = 2.8 km²

adcorp WG1909

WOTJOBALUK AUTHORISATION MEETING FOR GARIWERD NATIVE TITLE CLAIM

Wotjobaluk Peoples are invited to attend a native title meeting being held by the Barengi Gadjin Land Council on 11 October, 2015 at Antwerp. Authorisation of the Gariwerd native title application will be one of the items on the agenda for this meeting. (Separate authorisation meetings will be held for the Gunditjmarra and Eastern Maar People).

The Wotjobaluk Peoples are the Wotjobaluk, Jaadwa, Jadwadjali, Wergaia and Jupagalk Aboriginal persons, being persons:

a) who are accepted in accordance with their traditional laws and customs as descended from one of the following Wotjobaluk ancestors:

- Richard Kennedy born circa 1853 at Morton Plains;
- Captain Harrison Senior born circa 1838 at Donald;
- Archibald Pepper born circa 1859 at Nyppo Station;
- Thomas Marks born circa 1844 at Lake Hindmarsh;
- Pelham Cameron born circa 1854 at Morton Plains;
- Albert Coombs born circa 1852 of Antwerp;
- Augusta Robinson born circa 1855 at Richardson River; and

b) who acknowledge and observe Wotjobaluk traditional laws and customs.

Date: 11 October, 2015

Time: 10am

Venue: Antwerp Reserve (behind 1513 Dimboola-Rainbow Road, Antwerp 3414)



Native Title Services Victoria Ltd

Native Title Services Victoria (NTSV) has been undertaking research into the traditional ownership of Gariwerd (Grampians National Park) since August 2013. We now have enough information to support a joint native title determination application over Gariwerd on behalf of:

- the Wotjobaluk people;
- the Gunditjmarra people; and
- the Eastern Maar people.

NTSV is holding an authorisation meeting with each group. The purpose of the meetings will be to authorise:

1. A **native title determination application** in the Federal Court under the Native Title Act 1993 (Cth) over the land and waters within Gariwerd; and
2. A **native title compensation application** in the Federal Court under the Native Title Act 1993 (Cth) for any extinguishment of native title that has occurred due to recent upgrades.

NTSV may provide travel and accommodation assistance for you to attend this meeting in accordance with **NTSV's Policy and Procedures Manual**. If you require travel or accommodation assistance please contact NTSV Community Liaison Officer, **Emily Robinson**, toll free **1800 791 779** or **(03) 9321 5313** or **0412 986 816**.

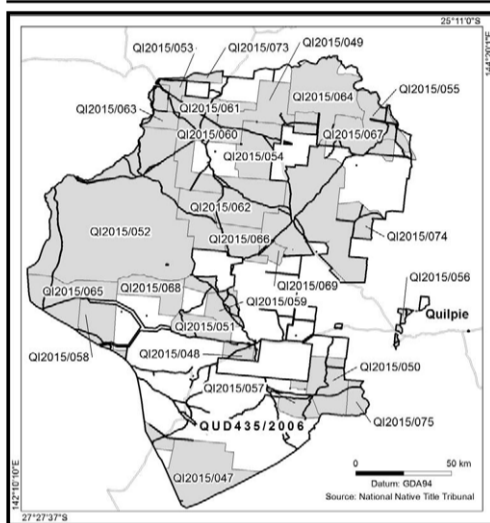
Notice of applications to register area agreements on the Register of Indigenous Land Use Agreements

State of Queensland

Notification day: 30 September 2015



National
Native Title
Tribunal



Mark Wallace, Barbara Olsen and Barbara Bond on behalf of the Boonthamurra People are a party to all of the Pastoral Lease agreements listed and described in the table.

The agreement areas are:

- located west of Quilpie within the external boundary of the Boonthamurra People native title claim which was determined on 25 June 2015 (QUD435/2006).

- **Relevant LGA's:** Barcoo, Quilpie and Bulloo Shire Councils

The table also contains the names of the Pastoral Lease(s) to which the agreements relate. For copies of the maps of the individual agreement areas, please contact the Tribunal Case Manager on the number below.

The common parties to each of the agreements and their contact addresses are:

Mark Wallace, Barbara Olsen and Barbara Bond on behalf of the Boonthamurra People
c/- Queensland South Native Title Services
Level 10, 307 Queen Street
Brisbane QLD 4000

The additional parties to each of the agreements are listed in the table

Each of those parties' contact address is as follows:
c/- Thynne & Macartney
GPO Box 245
Brisbane QLD 4001

| Agreement Number | Agreement Name | Description of Agreement area | Additional Party to the Agreement |
|------------------|--|--|---|
| QI2015/047 | Boonthamurra People/ Nockatunga ILUA | The agreement area covers about 893.8 sq km, approx. 125 km Southwest of Quilpie | Consolidated Pastoral Company Pty Ltd ACN 010 080 654 |
| QI2015/048 | Boonthamurra People/ Buckaroola and Monler ILUA | The agreement area covers about 214.5 sq km, approx. 150 km Southwest of Quilpie | Ross Monler Pegler and Jill Anne Pegler |
| QI2015/049 | Boonthamurra People/ Clifton ILUA | The agreement area covers about 487.7 sq km, approx. 140 km Northwest of Quilpie | Ross William Groves |
| QI2015/050 | Boonthamurra People/ Congie ILUA | The agreement area covers about 485.2 sq km, approx. 60 km Southwest of Quilpie | Congie Pastoral Company Ltd ACN 009 697 125 |
| QI2015/051 | Boonthamurra People/ Harkaway ILUA | The agreement area covers about 406.6 sq km, approx. 110 km West of Quilpie | Graham Lindsay Peter Phillott |
| QI2015/052 | Boonthamurra People/ Keeroongooloo ILUA | The agreement area covers about 4,059 sq km, approx. 135 km West of Quilpie | Georgina Pastoral Company Limited ACN 003 963 862 |
| QI2015/053 | Boonthamurra People/ Hammond Downs ILUA | The agreement area covers about 94.5 sq km, approx. 180 km Northwest of Quilpie | David John Smith |
| QI2015/054 | Boonthamurra People/ Maroo and Regleigh ILUA | The agreement area covers about 633 sq km, approx. 125 km Northwest of Quilpie | David Middleton McWaters and Susan Lynne McWaters |
| QI2015/055 | Boonthamurra People/ Trinidad ILUA | The agreement area covers about 366 sq km, approx. 100 km Northwest of Quilpie | Ray Margaret Pegler; Peter Donald Sheehan and Wendy Alison Sheehan |
| QI2015/056 | Boonthamurra People/ Whynot (aka Naretha) ILUA | The agreement area covers about 45.3 sq km, approx. 30 km West of Quilpie | Robert Harold Morris and Elizabeth Reid Morris |
| QI2015/057 | Boonthamurra People/ Panjee and Talgeberry ILUA | The agreement area covers about 202 sq km, approx. 80 km Southwest of Quilpie | Robert Leclerc Walker and Dorothy Joan Walker |
| QI2015/058 | Boonthamurra People/ Plevna Downs ILUA | The agreement area covers about 364.3 sq km, approx. 165 km West of Quilpie | Stuart Alexander MacKenzie and Robyn Lesley MacKenzie |
| QI2015/059 | Boonthamurra People/ Quartpot ILUA | The agreement area covers about 250.6 sq km, approx. 105 km West of Quilpie | Peter Robert Jukes |
| QI2015/060 | Boonthamurra People/ Tenham ILUA | The agreement area covers about 669 sq km, approx. 140 km Northham of Quilpie | Brian Mark Tully and Marina Bay Tully |
| QI2015/061 | Boonthamurra People/ Moothandella ILUA | The agreement area covers about 267 sq km, approx. 160 km Northwest of Quilpie | Bruce Leslie Scott and Maureen Frances Scott |
| QI2015/062 | Boonthamurra People/ Raymore and Wheeo ILUA | The agreement area covers about 1,200 sq km, approx. 110 km Northwest of Quilpie | Raneri Super Holdings Pty Ltd ACN 167 759 088 |
| QI2015/063 | Boonthamurra People/ South Galway ILUA | The agreement area covers about 232.2 sq km, approx. 175 km Northwest of Quilpie | A A Company Pty Ltd ACN 010 317 067 |
| QI2015/064 | Boonthamurra People/ Thylungra ILUA | The agreement area covers about 2,658 sq km, approx. 55 km Northwest of Quilpie | Thylungra Cattle Co Pty Ltd ACN 133 540 253 |
| QI2015/065 | Boonthamurra People/ Malagarga and Mt Howitt ILUA | The agreement area covers about 638.8 sq km, approx. 165 km West of Quilpie | Gambamora Industries Pty Ltd ACN 009 941 173 |
| QI2015/066 | Boonthamurra People/ Burkobulla ILUA | The agreement area covers about 310 sq km, approx. 100 km Northwest of Quilpie | Kenneth Allan Walker, Hazel Jane Walker and Gordon Alexander Walker |
| QI2015/067 | Boonthamurra People/ Araluen and Budgerygar ILUA | The agreement area covers about 400 sq km, approx. 100 km Northwest of Quilpie | William John Scott and Julie Erin Scott |
| QI2015/068 | Boonthamurra People/ Coomoo ILUA | The agreement area covers about 385.7 sq km, approx. 135 km West of Quilpie | John William Groves and Wendy Ruth Groves |
| QI2015/069 | Boonthamurra People/ Gummomo ILUA | The agreement area covers about 100 sq km, approx. 95 km Northwest of Quilpie | Kenneth Allan Walker |
| QI2015/073 | Boonthamurra People/ Ray ILUA | The agreement area covers about 239 sq km, approx. 179 km Northwest of Quilpie | Mark Durack Tully and Elizabeth Ann Tully |
| QI2015/074 | Boonthamurra People/ Kalabra ILUA | The agreement area covers about 76.3 sq km, approx. 73 km Northwest of Quilpie | Thomas Francis Kidd, James William Kidd and James Alexander Kidd |
| QI2015/075 | Boonthamurra People/ Nerrigundah ILUA | The agreement area covers about 146 sq km, approx. 63 km Southwest of Quilpie | GM & JA Bodkin Pty Ltd ACN 010 181 852 |

The agreements do not contain any statements of a kind mentioned in either section 24EB(1) or subsection 24EBA (1) or (4) of the *Native Title Act 1993* (Cth).

Objections to the registration of an ILUA where the application for registration has been certified:

These twenty-six applications for registration of indigenous land use agreements (ILUAs) have been certified by the Queensland South Native Title Services Limited, the representative body for the area concerned. The area covered by each agreement is shown in the map above. Any person claiming to hold native title to any part of the areas covered by any of the agreements may object in writing within the notice period to the registration of the agreements if they think that the applications to register the ILUAs have not been properly certified. If you wish to object to the registration of any of the agreements (and you hold or claim to hold native title in any part of the areas covered by the agreements) you may only object for one reason: in your view, the applications to register the ILUAs have not been properly certified. That is, that the requirements of paragraphs 203BE(5)(a) and (b) of the *Native Title Act 1993* (Cth) were not satisfied in relation to the certification. You must make this objection in writing and send it to the **Native Title Registrar, National Native Title Tribunal, GPO Box 9973, BRISBANE, QLD, 4000 by 4 January 2016**. Generally, procedural fairness will require that the material you provide is given to certain other persons or organisations for comment. It may also be taken into account in the registration of other ILUAs and claimant applications and thus be provided to relevant persons or organisations for comment.

Details of the terms of the agreements are not available from the National Native Title Tribunal.

For assistance and further information about these applications, call Tracey Jefferies on freecall 1800 640 501 or visit www.nntt.gov.au.

Shared country, shared future.



NOTICE TO GRANT MINING TENEMENTS NATIVE TITLE ACT 1993 (CTH) SECTION 29

The State of Western Australia HEREBY GIVES NOTICE that the Minister for Mines and Petroleum, C/- Department of Mines and Petroleum, 100 Plain Street, East Perth WA 6004 may grant the following tenement applications under the *Mining Act 1978*:

| Tenement Type | No. | Applicant | Area | Locality | Centroid | Shire |
|---------------|---------|--|-----------|------------------------|------------------------------------|---------------------------------|
| Mining Lease | 39/1099 | HODGES, Rodney Charles HODGES, Murray Kenneth | 54.34HA | 84km S'ly of Laverton | Lat: 29° 22' S Long: 122° 22' E | LEONORA SHIRE, MENZIES SHIRE |
| Mining Lease | 39/1100 | HODGES, Rodney Charles HODGES, Murray Kenneth | 16.87HA | 86km S'ly of Laverton | Lat: 29° 23' S Long: 122° 21' E | LEONORA SHIRE |
| Mining Lease | 46/529 | GRANT'S HILL GOLD PTY LTD | 134.58HA | 3km NW'ly of Nullagine | Lat: 21° 51' S Long: 120° 5' E | EAST PILBARA SHIRE |
| Mining Lease | 52/1069 | WARWICK RESOURCES PTY LTD | 1153.55HA | 63km E'ly of Newman | Lat: 23° 24' S Long: 120° 20' E | EAST PILBARA SHIRE |

Nature of the act: Grant of mining leases, which authorises the applicant to mine for minerals for a term of 21 years from notification of grant and a right of renewal for 21 years.

Notification day: 23 September 2015

Native title parties: Under section 30 of the *Native Title Act 1993 (Cth)*, persons have until 3 months after the notification day to take certain steps to become native title parties in relation to applications. The 3 month period closes on **23 December 2015**. Any person who is, or becomes a native title party, is entitled to the negotiation and/or procedural rights provided in Part 2 Division 3 Subdivision P of *Native Title Act 1993 (Cth)*. Enquiries in relation to filing a native title determination application to become a native title party should be directed to the Federal Court of Australia, 1 Victoria Avenue, Perth WA 6000, telephone (08) 9268 7100. The mining tenements may be granted if, by the end of the period of 4 months after the notification day (i.e. **23 January 2016**), there is no native title party under section 30 of the *Native Title Act 1993 (Cth)* in relation to the area of the mining tenements.

For further information about the act (including extracts of plans showing the boundaries of the applications), contact the Department of Mines and Petroleum, 100 Plain Street, East Perth WA 6004, or telephone (08) 9222 3518

adcorp WG11943

Department of Natural Resources and Mines

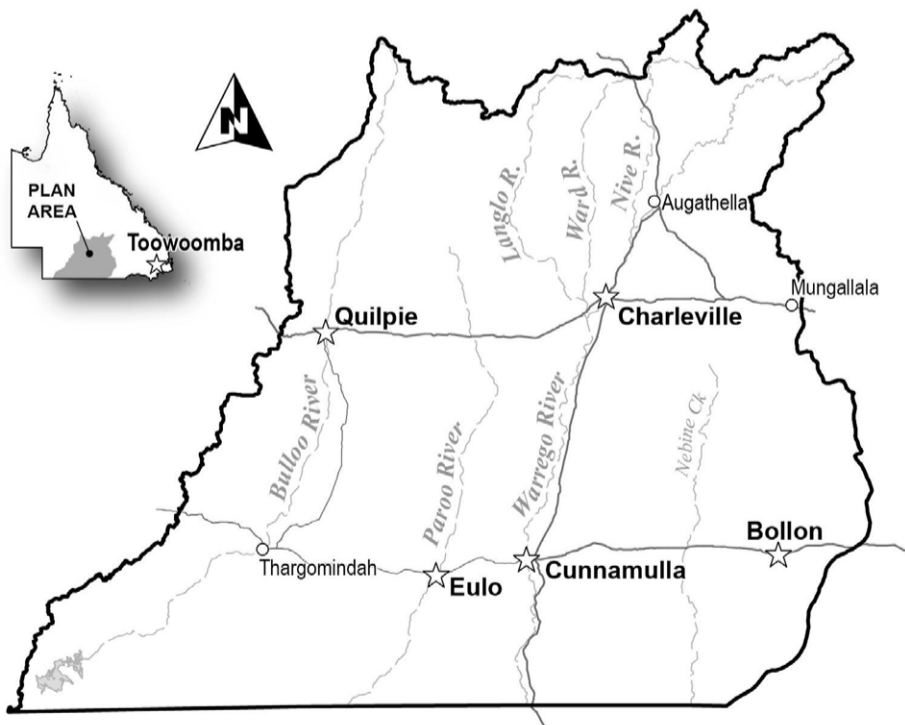
Public Notice

Water planning information sessions for people of the Aboriginal Nations in the Warrego, Paroo, Nebine and Bulloo catchments

Aboriginal people of the following Aboriginal Nations are invited to attend information sessions on water planning and use in the Warrego, Paroo, Nebine and Bulloo catchments of the Queensland Murray-Darling Basin.

- Bidjara
- Kooma
- Mandandanji
- Budjiti
- Kullilli
- Mardigan
- Gunggari
- Kunja
- Murrawarri

| | Date | Time | venue |
|-------------|---------------------------|------------------|--|
| Bollon | Tuesday 13 October 2015 | 10:00am – 3:00pm | Bollon CWA Rooms, Balonne Highway |
| Cunnamulla | Wednesday 14 October 2015 | 10:00am – 3:00pm | Cunnamulla Town Hall Supper Room, 3 Jane Street |
| Eulo | Thursday 15 October 2015 | 10:00am – 3:00pm | Eulo Hall, 30 Leo Street |
| Charleville | Tuesday 20 October 2015 | 10:00am – 3:00pm | Charleville Town Hall, Wills Street |
| Quilpie | Wednesday 21 October 2015 | 10:00am – 3:00pm | Quilpie Shire Hall, Corner of Brolga and Dukamarra Streets |
| Augathella | Thursday 22 October 2015 | 10:00am – 3:00pm | Augathella Town Hall, Landsborough Highway |
| Toowoomba | Tuesday 27 October 2015 | 10:00am – 3:00pm | All Season Function Centre, Corner of Tor and North Streets, Rockville |
| Roma | Thursday 29 October 2015 | 10:00am – 3:00pm | Auditorium Roma Cultural Centre, Bungil Street |



The information sessions will explain how water is sustainably used and shared in the Warrego, Paroo, Nebine and Bulloo catchments.

The Queensland Government acknowledges the Traditional Owners of these catchments have a deep cultural connection to their lands and waters. These sessions will help the Queensland Government further understand these connections and recognise Traditional Owner knowledge and cultural values in water planning.

All interested people need to contact **Marcia** on **07 4529 1412** or email Marcia.bezuidenhout@dnrm.qld.gov.au to register for one of the information sessions or to find out more information. We need registrations for catering purposes.

The Queensland Government regrets that it is not able to assist with sitting fees, the costs of transport to or from the information sessions, or accommodation. However, lunch and refreshments will be provided to participants.



Queensland
Government

AUTHORISATION MEETING OF THE EASTERN GURUMA CLAIM GROUP TO AUTHORISE THE MAKING OF A NATIVE TITLE DETERMINATION APPLICATION IN THE FEDERAL COURT UNDER THE NATIVE TITLE ACT 1993 (CTH)

Meeting Date: Friday 23 October 2015

Meeting Time: 10:30 am – 5:00 pm

Registration: 9:00 am – 10:30 am

Meeting Place: Searipple Room, Ibis Hotel, Karratha, 35 – 45 Searipple Road, Karratha

All Eastern Guruma people who are:

1. descendants of *Wintawari* who:
 - (a) identify and are identified by other Eastern Guruma people as *Muntulgura Guruma*; and
 - (b) have a connection with the land and waters in the proposed claim area in accordance with the traditional laws acknowledged and the traditional customs observed by the *Muntulgura Guruma*; and
2. descendants of Jack Smith to whom the *Muntulgura Guruma* accord the right to exercise rights and interests in the proposed claim area in accordance with the traditional laws acknowledged and the traditional customs observed by the *Muntulgura Guruma*,

and who believe they have Native Title rights and interests in the lands and waters of the proposed claim area under the traditional laws and customs of the Eastern Guruma people, are invited to attend an Authorisation Meeting convened by the Eastern Guruma Elders.

If you consider that you hold or may hold native title in relation to the proposed area, but do not know whether you fall within the above description, please contact the offices of Wintawari Guruma Aboriginal Corporation at Lot 2574, Augustus Drive, Karratha, on telephone number (08) 9185 2223 to obtain further information.

An Anthropologist who prepared Genealogies (family trees) for the purposes of the existing Eastern Guruma Native Title Determination will be present at the Authorisation Meeting to assess whether individuals are descendants as described above.

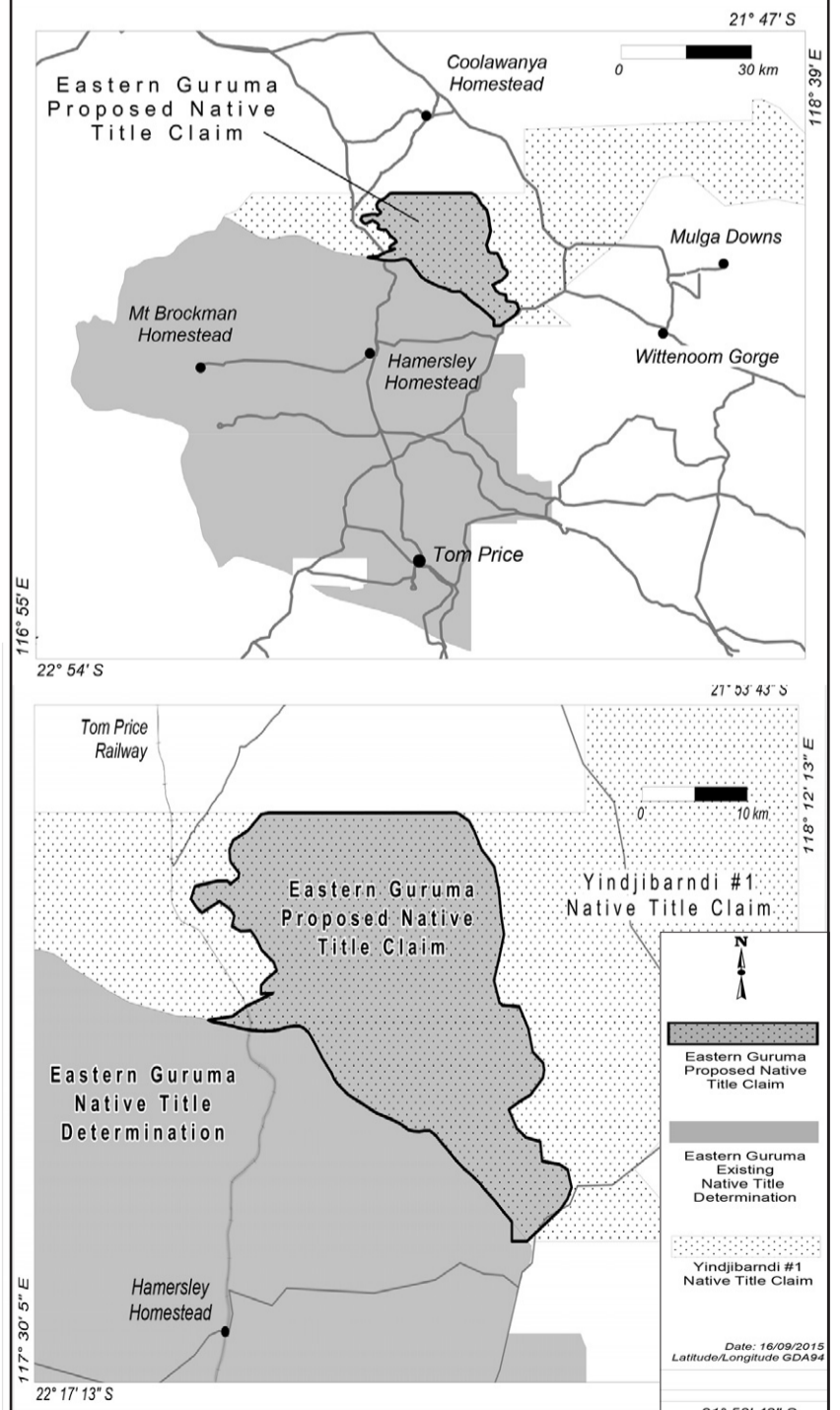
Purpose of Authorisation Meeting:

To authorise named applicants to make the Native Title Determination Application over the area depicted in the Map below on behalf of the Eastern Guruma people and to deal with matters arising in relation to the claim.

Note: The area of the proposed Native Title Determination Application overlaps the Yindjibarndi #1 registered native title claim.

Light refreshments will be provided at the Authorisation Meeting. Costs associated with attending the meeting such as travel expenses and sitting fees will not be provided and those attending are expected to attend the Authorisation Meeting at their own expense.

Please contact Glen Camille - the Eastern Guruma Spokesperson, with any queries on (08) 9185 2223.





Exploration Licence No. 8258 Act 1992

This notice is given in accordance with the requirements of Section 29 of the Native Title Act 1993 (C'th).

Description of area that may be affected by the minister's consent to prospect on native title land.

An area of 5 units situated approximately 40 kilometres south west of Tenterfield, in the State of NSW as shown on the attached diagram.

Description of the nature of the act

Torrington Minerals Pty Ltd (ACN 604 431 370) is the holder of Exploration Licence 8258 for Groups 1, 2 & 3 minerals. The licence contains a condition that the holder must not prospect on any land or waters on which native title exists without the prior consent of the Minister for Industry, Resources and Energy. The licence holder has sought the Minister's consent to conduct prospecting activities.

Name and postal address of person by whom the act would be done

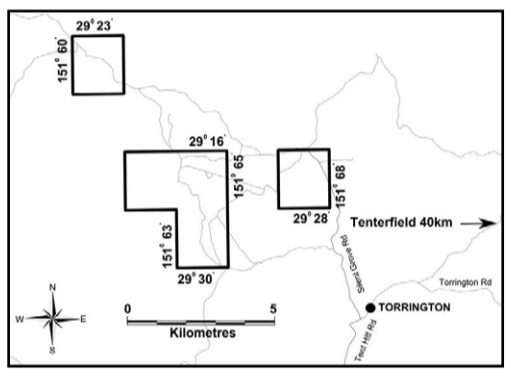
The Hon. Anthony Roberts, Minister for Industry, Resources and Energy, PO Box 344, Hunter Region Mail Centre, NSW 2310.

How further information about the act can be obtained

Further information may be obtained from Jeff Inman; Titles Program, NSW Department of Industry - Division of Resources and Energy (02) 4931 6578.

Notification Day

For the purposes of Section 29(4) of the Native Title Act 1993 (C'th) the notification day is 8th October 2015. Under Section 30 of that Act persons have until 3 months after the notification day to take steps to become native title parties in relation to this notice.



Exploration Licence No. 8355 Act 1992

This notice is given in accordance with the requirements of Section 29 of the Native Title Act 1993 (C'th).

Description of area that may be affected by the minister's consent to prospect on native title land.

An area of 13 units situated approximately 40 kilometres south west of Tenterfield, in the State of NSW as shown on the attached diagram.

Description of the nature of the act

Torrington Minerals Pty Ltd (ACN 604 431 370) is the holder of Exploration Licence 8355 for Groups 1 & 2 minerals. The licence contains a condition that the holder must not prospect on any land or waters on which native title exists without the prior consent of the Minister for Industry, Resources and Energy. The licence holder has sought the Minister's consent to conduct prospecting activities.

Name and postal address of person by whom the act would be done

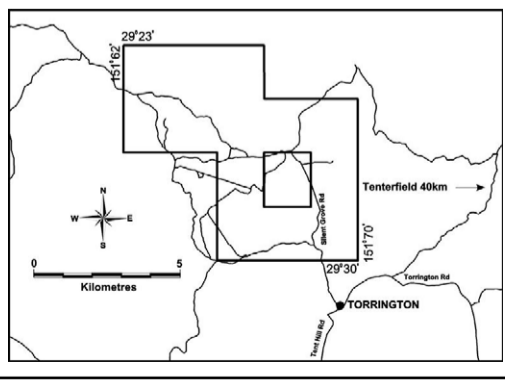
The Hon. Anthony Roberts, Minister for Industry, Resources and Energy, PO Box 344, Hunter Region Mail Centre, NSW 2310.

How further information about the act can be obtained

Further information may be obtained from Jeff Inman; Titles Program, NSW Department of Industry - Division of Resources and Energy (02) 4931 6578.

Notification Day

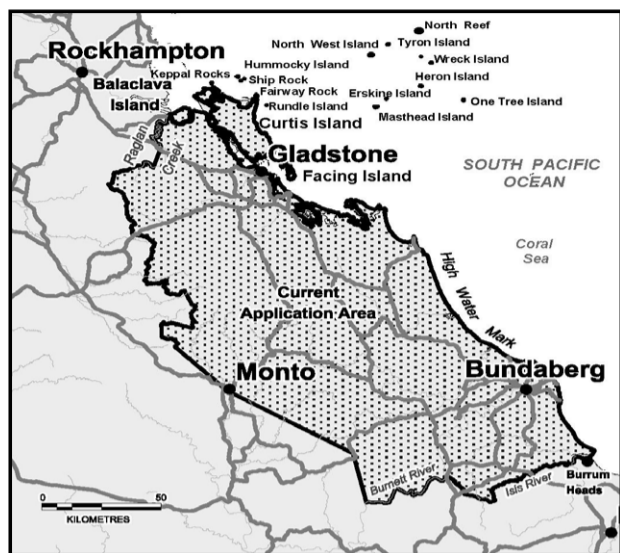
For the purposes of Section 29(4) of the Native Title Act 1993 (C'th) the notification day is 8th October 2015. Under Section 30 of that Act persons have until 3 months after the notification day to take steps to become native title parties in relation to this notice.



PUBLIC NOTICE

PORT CURTIS CORAL COAST PEOPLE NATIVE TITLE AUTHORISATION MEETINGS

The Port Curtis Coral Coast People have made an application to the Federal Court of Australia (QUD6026/2001 Port Curtis Coral Coast Claim) seeking recognition of their native title rights and interests (the PCCC application) under the Native Title Act 1993 (Cth). The PCCC application covers an area extending in the south from the Burnett and Isis Rivers to Raglan Creek in the north, and in the west from Monto to the coastline in the east, as shown indicatively on Map 1.



Map 1

AUTHORISATION MEETING #1

This Notice invites all members of the Port Curtis Coral Coast People, as currently described above, to attend an authorisation meeting at the time and location below:

Date of Meeting: Saturday, 17 October 2015

Venue of Meeting: Bargara Cultural and Community Centre, 160 Hughes Road, Bargara QLD 4670

Time of Meeting: 9.30am. Registration opens 8.30am

The purposes of Authorisation Meeting #1 are for the current claim group to:

- 1. Consider the outcomes of anthropological and genealogical research into the following named individuals and their associations with the PCCC application area: (a) Elsie Myers; (b) Nellie Watcho; (c) Kitty (wife of Yorkie); (d) Yorkie; and (e) Margaret Grant.
2. Authorise essential and necessary amendments to the current claim group description, in the form set out below so as to ensure that it is consistent with the best available evidence supporting the PCCC application. The proposed amendments are to: (a) remove Elsie Myers; (b) add and include Nellie Watcho; (c) add and include Kitty (wife of Yorkie); (d) add and include Yorkie; (e) add and include Margaret Grant.

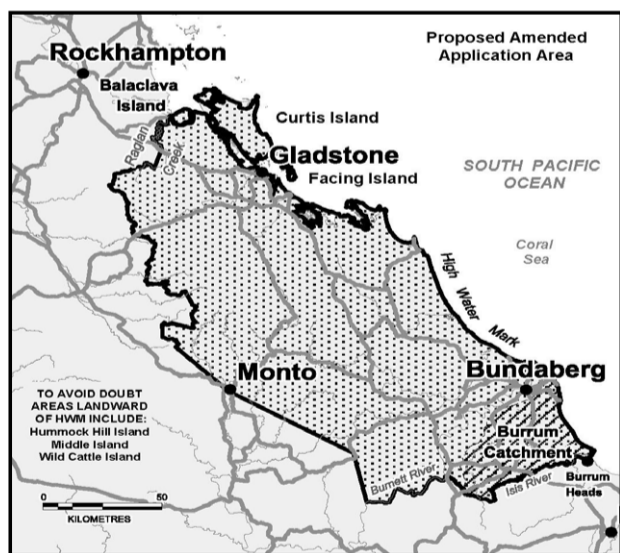
NOTE: Descendants of all the ancestors identified in paragraph 1 above will be invited to address the meeting however those descendants whose ancestors are described in paragraphs 1(b) to (e) will not be able to remain and be present for or participate in decision-making at the meeting.

If amendments to the current claim group description as proposed are authorised, the amended Port Curtis Coral Coast People claim group description, as newly described, will be:

"The native title claimant group comprises all the descendants of:

- 1. Dina; 2. Jessie; 3. Johnson Matemate and George Swain; 4. Sandy and Fanny; 5. Dulhu / Doolan; 6. Buller Tolsen (Norman Buller); 7. Alice Murray; 8. Jane; 9. Betsy; 10. Rosie; 11. Maggie Little; 12. Rosie Blackman; 13. Emma Jones (wife of John Broom/e); 14. John Hill ("Pig Pig"); 15. Elizabeth Tan Wat / Daniels; 16. Nellie Watcho; 17. Kitty (wife of Yorkie); 18. Yorkie; 19. Margaret Grant."

(the newly-described claim group).



Map 2

3. Consider and approve a draft section 87 agreement and consent determination orders proposed for the parties' agreement in relation to the PCCC application.

AUTHORISATION MEETING #3

This Notice invites all members of the Port Curtis Coral Coast People, as newly described, to attend an authorisation meeting at the time and location below:

Date of Meeting: Sunday, 18 October 2015

Venue of Meeting: Bargara Cultural and Community Centre, 160 Hughes Road, Bargara QLD 4670

Time of Meeting: 9.30am. Registration opens 8.30am

The purposes of Authorisation Meeting #3 are for the newly-described claim group to:

- 1. Consider and authorise the draft proposed Tenure Resolution Indigenous Land Use Agreement (ILUA) between the Port Curtis Coral Coast People, their proposed prescribed body corporate (PBC) and the State of Queensland. The proposed ILUA covers land and waters wholly within the external boundaries of the PCCC application (as amended in Authorisation Meeting #2 and depicted on Map 2), and a whole range of matters which will affect the way native title is affected including: (a) the surrender and extinguishment of native title rights and interests over a number of areas; and (b) consents to and validation of agreed acts to the extent that they are future acts, in exchange for compensation and benefits to the Port Curtis Coral Coast People.

to be continued on the following page...

The Port Curtis Coral Coast People are currently described as comprising all the descendants of the following people:

- 1. Dina; 2. Jessie; 3. Johnson Matemate and George Swain; 4. Sandy and Fanny; 5. Dulhu / Doolan; 6. Buller Tolsen (Norman Buller); 7. Alice Murray; 8. Jane; 9. Betsy; 10. Rosie; 11. Elsie Myers; 12. Maggie Little; 13. Rosie Blackman; 14. Emma Jones (wife of John Broom/e); 15. John Hill ("Pig Pig"); 16. Elizabeth Tan Wat / Daniels.

AUTHORISATION MEETING #2

Depending on the decisions made at Authorisation Meeting #1, a further authorisation meeting will be held for those people who fall within the amended Port Curtis Coral Coast People claim group description, as newly described, above.

This Notice invites all members of the Port Curtis Coral Coast People, as newly described, to attend an authorisation meeting at the time and location below:

Date of Meeting: Saturday, 17 October 2015

Venue of Meeting: Bargara Cultural and Community Centre, 160 Hughes Road, Bargara QLD 4670

Time of Meeting: Not before 11.30am

The purposes of Authorisation Meeting #2 are for the newly-described claim group to:

- 1. Authorise an Applicant (which may include re-appointing members of the incumbent Applicant) for the application in accordance with section 66B of the Native Title Act 1993 (Cth);
2. Consider the outcomes of anthropological research and relevant legal advice about the PCCC application, and authorise relevant amendments to the application area (as depicted indicatively on Map 2) so as the application can be put in a proper final form for determination by the Court;



NOTICE INITIATING NEGOTIATIONS WITH NATIVE TITLE PARTIES UNDER EXPLORATION LICENCE EL4664

This notice is given in accordance with the requirements of the section 63M of the Mining Act 1971 for the purposes of negotiating a native title mining agreement under Part 9B of the Mining Act 1971.

The party giving notice are Lion One Australia Ltd, ACN: 113 446 352, (51%), of Level 2, 55 Carrington Street, Nedlands, WA 6009 and Yukuang Australia (WA) Resources Pty Ltd, ACN: 160 899 534, (49%), of 30 Rusthall Way, Huntingdale WA6110.

Description of lands affected

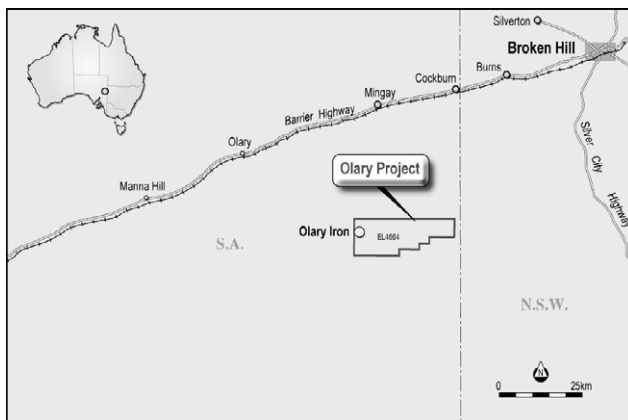
An area of 280 square kilometres, Mutooroo area - approximate 50 km south of Olary Town as per the map below.

Description of activities

Lion One Australia Ltd and Yukuang Australia (WA) Resources Pty Ltd seek to conduct exploratory operations to Reverse Circulation Drilling and Diamond Drilling programme.

Contact for further information

Pengxiang Xu, Email: xpx_chn@hotmail.com,
Phone: 08 6594 0675



NOTICE TO GRANT AMALGAMATION APPLICATIONS NATIVE TITLE ACT 1993 (CTH) SECTION 29

The State of Western Australia HEREBY GIVES NOTICE that the Minister for Mines and Petroleum, C/- Department of Mines and Petroleum, 100 Plain Street, East Perth WA 6004 may grant the following amalgamation applications under the *Mining Act 1978*:

| Exploration No. | Applicant | Amalg No | Area | Locality | Centroid | Shire |
|-----------------|---|----------|----------|---------------------------|------------------------------------|-------------------|
| 08/1772-1 | MITSUI IRON ORE DEVELOPMENT PTY LTD NORTH MINING LIMITED ROBE RIVER MINING CO. PTY LTD CAPE LAMBERT IRON ASSOCIATES (REGISTERED BUSINESS NAME) PANNAWONICA IRON ASSOCIATES (REGISTERED BUSINESS NAME) | 470897 | 76.64HA | 42km W'ly of Pannawonica | Lat: 21° 45' S Long: 115° 56' E | ASHBURTON SHIRE |
| 47/781-1 | HAMERSLEY IRON PTY LIMITED | 470899 | 48.79HA | 111km W'ly of Tom Price | Lat: 22° 44' S Long: 116° 40' E | ASHBURTON SHIRE |
| 47/1277-1 | HAMERSLEY IRON PTY LIMITED | 471970 | 78.17HA | 92km W'ly of Tom Price | Lat: 22° 44' S Long: 116° 46' E | ASHBURTON SHIRE |
| 59/1905 | GASCOYNE RESOURCES LIMITED MURCHISON GOLD MINES PTY LTD | 473516 | 63.87HA | 73km SW'ly of Cue | Lat: 27° 43' S Long: 117° 13' E | YALGOO SHIRE |
| 80/3370 | PLATQUEST RESOURCES PTY LTD CAZALY RESOURCES LTD | 473407 | 376.78HA | 8km SW'ly of Halls Creek | Lat: 18° 19' S Long: 127° 32' E | HALLS CREEK SHIRE |
| 80/3517 | PLATQUEST RESOURCES PTY LTD CAZALY RESOURCES LTD | 473408 | 129.87HA | 17km SW'ly of Halls Creek | Lat: 18° 19' S Long: 127° 32' E | HALLS CREEK SHIRE |

Nature of the act: Grant of amalgamation applications which authorises the applicant to explore for minerals.

Notification day: 23 September 2015

Native title parties: Under Section 30 of the *Native Title Act 1993 (Cth)*, persons have until 3 months after the notification day to take certain steps to become native title parties in relation to the applications. The 3 month period closes on **23 December 2015**. Any person who is, or becomes a native title party, is entitled to the negotiation and/or procedural rights provided in Part 2 Division 3 Subdivision P of the *Native Title Act 1993 (Cth)*. Enquiries in relation to filing a native title determination application to become a native title party should be directed to the Federal Court of Australia, 1 Victoria Avenue, Perth, WA 6000, telephone (08) 9268 7100.

Expedited procedure: The State of Western Australia considers that these acts are acts attracting the expedited procedure. Each amalgamation application may be granted unless, within the period of 4 months after the notification day (i.e. **23 January 2016**), a native title party lodges an objection with the National Native Title Tribunal against the inclusion of the statement that the State considers the grant of the licence is an act attracting the expedited procedure. Enquiries in relation to lodging an objection should be directed to the National Native Title Tribunal, Level 5, 1 Victoria Avenue, Perth, or GPO Box 9973, Perth, WA 6848, telephone (08) 9425 1000.

For further information about the act (including extracts of plans showing the boundaries of the applications), contact the Department of Mines and Petroleum, 100 Plain Street, East Perth WA 6004, or telephone (08) 9222 3518.

adcorp WG11944

PUBLIC NOTICE *continued...*

PORT CURTIS CORAL COAST PEOPLE NATIVE TITLE AUTHORISATION MEETINGS

- Consider and authorise the draft proposed Protected Areas ILUA (**PA ILUA**) and Memorandum of Understanding (**MOU**) between the Port Curtis Coral Coast People, their proposed PBC and the State of Queensland. The proposed PA ILUA and MOU cover protected areas wholly within the PCCC application area (**Agreement Area**), and a number of matters which will affect native title. These include the manner of exercise of some native title rights and interests on the proposed Agreement Area.
- Consider for authorisation the draft proposed Local Government ILUA between the Port Curtis Coral Coast People, their PBC (if required), Local Government Parties (comprising the Bundaberg, Fraser Coast, Gladstone, North Burnett Regional Councils) and the Gidarjil Development Corporation Ltd (**Local Government ILUA**). The proposed Local Government ILUA covers areas wholly within the external boundaries of the PCCC application (as amended in Authorisation Meeting #2 and depicted on **Map 2**), and a whole range of matters which will affect the way native title is affected including:
 - mechanisms for resolving the PCCC application;
 - consents to and validation of agreed acts to the extent that they are future acts;
 - compliance processes for future acts, native title and cultural heritage; and
 - a framework for the establishment of agreed policies and programs to the mutual benefit of the parties.

It is necessary that the ILUAs be authorised in accordance with the requirements of s 251A of the *Native Title Act 1993 (Cth)* by all persons who hold or may hold native title in the Agreement Areas (whether or not they are members of the native title claim group in the PCCC application).

Registering for the Authorisation Meetings

All members of the Port Curtis Coral Coast People are invited to contact Ron Fogarty, Community Relations Officer at QSNTS on **freecall 1800 663 693** to register their intention to be present at the meetings.

Any person who claims to hold native title over the Agreement Area in any of the ILUAs outlined for Authorisation Meeting #3 **other than as a member of the Port Curtis Coral Coast People** should contact Ron Fogarty, Community Relations Officer, QSNTS on **freecall 1800 663 693**.

PORT CURTIS CORAL COAST PEOPLE INFORMATION SESSIONS

To fully apprise and inform PCCC claimants about matters required for decision-making at the Authorisation Meetings scheduled for 17-18 October 2015, Information Sessions will be held at the times and location below:

INFORMATION SESSION #1

Date: Saturday, 10 October 2015
Venue: School of Arts Centre, 184 Bourbong Street, Bundaberg QLD 4670
Time: 9.30am for a 10.00am start

INFORMATION SESSION #2

Date: Sunday, 11 October 2015
Venue: Rydges Gladstone, 100 Goondoon Street, Gladstone QLD 4680
Time: 9.30am for a 10.00am start

All members of the Port Curtis Coral Coast People are invited to attend **any or all** of the Information Sessions above.

QSNTS regrets that it is not able to assist with transport to or from the above meetings and information sessions, or with accommodation costs. However, morning tea, lunch and afternoon tea will be provided to participants at the Authorisation Meetings and Information Sessions.

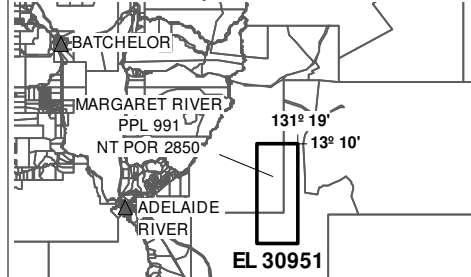
NOTICE OF PROPOSED GRANT OF EXPLORATION LICENCES

NATIVE TITLE ACT 1993 (CTH) SECTION 29

The Honourable David William Tollner MLA, the Northern Territory Minister for Mines and Energy, C/- Department of Mines and Energy, GPO Box 4550 DARWIN NT 0801, hereby gives notice in accordance with section 29 of the *Native Title Act 1993* (Commonwealth) of his intent to do an act, namely to grant the following exploration licence applications.

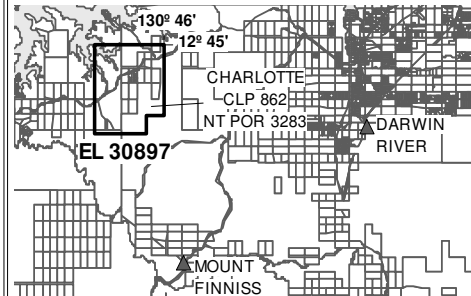
Applications to which this notice applies:

Exploration Licence 30951 sought by EXCEDO EXPLORATION PTY LTD, ACN 607 686 332 over an area of 21 Blocks (71 Sq Kms) depicted below for a term of 6 years, within the BATCHELOR locality.



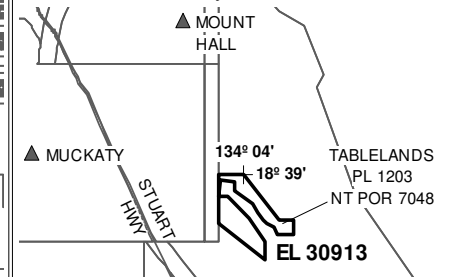
Not To Scale NMIG Map Sheet No: 5171

Exploration Licence 30897 sought by LITHIUM AUSTRALIA NL, ACN 126 129 413 over an area of 19 Blocks (64 Sq Kms) depicted below for a term of 6 years, within the BYNOE locality.



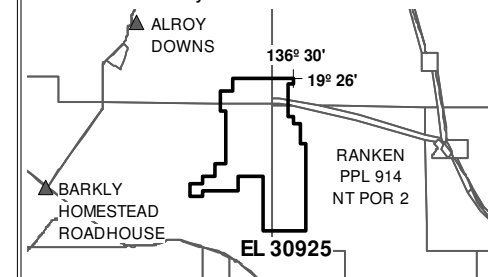
Not To Scale NMIG Map Sheet No: 5072

Exploration Licence 30913 sought by OM (MANGANESE) LTD, ACN 097 091 506 over an area of 20 Blocks (23 Sq Kms) depicted below for a term of 6 years, within the BRUNCHILLY locality.



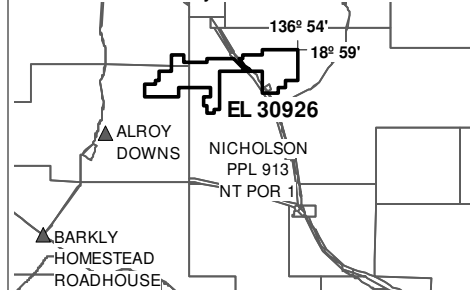
Not To Scale NMIG Map Sheet No: 5760

Exploration Licence 30925 sought by RIPPLE RESOURCES PTY LTD, ACN 127 220 768 over an area of 250 Blocks (809 Sq Kms) depicted below for a term of 6 years, within the WONARAH locality.



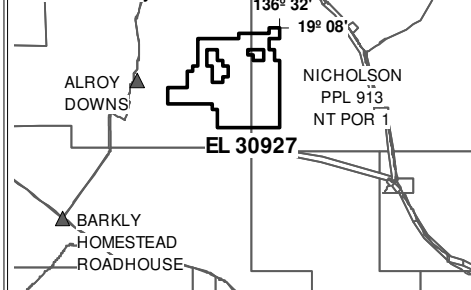
Not To Scale NMIG Map Sheet No: 6158

Exploration Licence 30926 sought by RIPPLE RESOURCES PTY LTD, ACN 127 220 768 over an area of 250 Blocks (801 Sq Kms) depicted below for a term of 6 years, within the ALEXANDRIA locality.



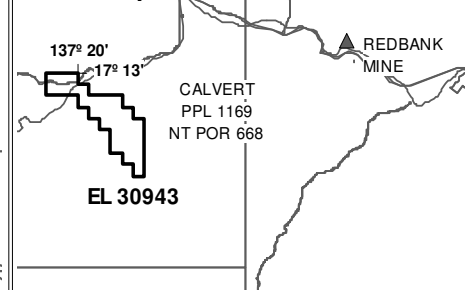
Not To Scale NMIG Map Sheet No: 6259

Exploration Licence 30927 sought by RIPPLE RESOURCES PTY LTD, ACN 127 220 768 over an area of 250 Blocks (811 Sq Kms) depicted below for a term of 6 years, within the ALROY locality.



Not To Scale NMIG Map Sheet No: 6159

Exploration Licence 30943 sought by RIPPLE RESOURCES PTY LTD, ACN 127 220 768 over an area of 28 Blocks (92 Sq Kms) depicted below for a term of 6 years, within the CALVERT HILLS locality.



Not To Scale NMIG Map Sheet No: 6363

Nature of act(s): The grant of an exploration licence under the *Mineral Titles Act* authorises the holder to conduct activities in connection with exploration for minerals for a term not exceeding 6 years and to seek renewal(s). The term for which it is intended to grant the mineral exploration licences referred to in this notice commences from the date of grant. Further information about the act may be obtained from the Department of Mines and Energy, GPO Box 4550 Darwin NT 0801 or Centrepnt Building 48-50 Smith Street Darwin NT 0800, telephone (08) 8999 5322.

Native Title Parties: Any person who is, or

becomes a "native title party" within the meaning of the *Native Title Act* is entitled to the negotiation and/or procedural rights provided in Part 2, Division 3, Subdivision P of the *Native Title Act*. Under section 30 of the *Native Title Act*, persons have until 3 months after the notification day to take certain steps to become native title parties in relation to this notice. Enquiries concerning becoming a native title party should be directed to the National Native Title Tribunal, GPO Box 9973, Melbourne VIC 3001, or telephone (03) 9920 3000.

Expedited Procedure: The Northern Territory Government considers that the acts are acts attracting the expedited procedure as defined in section 237 of the *Native Title Act*. The exploration licences referred to in this notice may be granted unless an objection is made by a native title party to the statement that the act is one which attracts the expedited procedure. Such an objection must be made to the National Native Title Tribunal within 4 months of the notification day.

Notification Day: 23 September 2015