



# NOTICE TO GRANT MINING TENEMENTS

## NATIVE TITLE ACT 1993 (CTH) SECTION 29

GOVERNMENT OF  
WESTERN AUSTRALIA

The State of Western Australia HEREBY GIVES NOTICE that the Minister for Mines and Petroleum, C/- Department of Mines, Industry Regulation and Safety, 100 Plain Street, East Perth WA 6004 may grant the following tenement applications under the *Mining Act 1978*:

Tenement Type	No.	Applicant	Area	Locality	Centroid	Shire
Mining Lease	37/1357	BELL, Rodney Wayne	10.03HA	54.4km NW'ly of Leonora	Lat: 28° 26' S Long: 121° 5' E	LEONORA SHIRE
Mining Lease	51/893	PLAN STAN INVESTMENTS PTY LTD	222.51HA	36km SW'ly of Peak Hill	Lat: 25° 55' S Long: 118° 34' E	MEEKATHARRA SHIRE
Mining Lease	77/1296	SURVEYOR RESOURCES PTY LTD	146.19HA	5.9km NW'ly of Southern Cross	Lat: 31° 11' S Long: 119° 17' E	YILGARN SHIRE
Mining Lease	77/1297	MINING PROJECTS MANAGEMENT GROUP PTY LTD	9.57HA	19.6km SE'ly of Marvel Loch	Lat: 31° 37' S Long: 119° 34' E	YILGARN SHIRE

**Nature of the act:** Grant of mining leases, which authorises the applicant to mine for minerals for a term of 21 years from notification of grant and a right of renewal for 21 years.

**Notification day: 7 April 2021**

**Native title parties:** Under section 30 of the *Native Title Act 1993 (Cth)*, persons have until 3 months after the notification day to take certain steps to become native title parties in relation to applications. The 3 month period closes on **7 July 2021**. Any person who is, or becomes a native title party, is entitled to the negotiation and/or procedural rights provided in Part 2 Division 3 Subdivision P of *Native Title Act 1993 (Cth)*. Enquiries in relation to filing a native title determination application to become a native title party should be directed to the Federal Court of Australia, 1 Victoria Avenue, Perth WA 6000, telephone (08) 9268 7100. The mining tenements may be granted if, by the end of the period of 4 months after the notification day (**i.e. 7 August 2021**), there is no native title party under section 30 of the *Native Title Act 1993 (Cth)* in relation to the area of the mining tenements.

For further information about the act (including extracts of plans showing the boundaries of the applications), contact the Department of Mines, Industry Regulation and Safety, 100 Plain Street, East Perth WA 6004, or telephone (08) 9222 3518.

DMIRS\_1979\_2439

## Notice of an application for determination of native title in Western Australia Notification day: 21 April 2021



## National Native Title Tribunal

This is an application by a native title claim group which is asking the Federal Court of Australia (Federal Court) to determine that the group holds native title in the area described below.

If you want to become a party to this application, you must file a Form 5 (Notice of Intention to become a Party) with the Federal Court, **on or before 20 July 2021**. Further information regarding how to file a Form 5 is available from [www.fedcourt.gov.au](http://www.fedcourt.gov.au). After **20 July 2021**, you will need to seek leave from the Federal Court to become a party.

Under the *Native Title Act 1993 (Cth)* there can be only one determination of native title for a particular area. If a person with native title rights and interests does not become a party to this application, there may be no other opportunity for the Federal Court, in making its determination, to take into account those native title rights and interests in relation to the area concerned.



**Application name:** Debbie Hansen & Ors on behalf of the Upurli Upurli Nguratja Native Title Claim Group and State of Western Australia

**Federal Court File No:** WAD281/2020

**Date filed:** 2 December 2020

**Registration test status:** The Native Title Registrar has **accepted** this application for registration

**Description:** The application area covers approx. 26,692 sq km and is located on the Trans Australian Railway approx. 100 km east of Kalgoorlie-Boulder

**Relevant LGAs:** City of Kalgoorlie-Boulder and Shire of Menzies

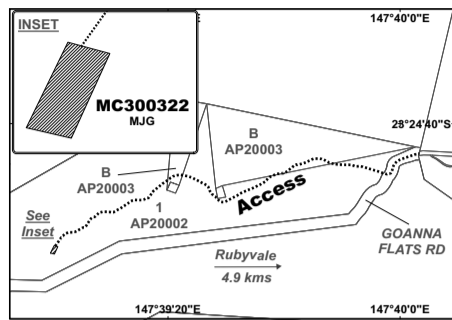
For assistance and further information about this application, call Claire Smith on 08 9425 1104 or visit [www.nntt.gov.au](http://www.nntt.gov.au).

# NOTICE OF PROPOSED GRANT AND RENEWAL OF MINING CLAIMS

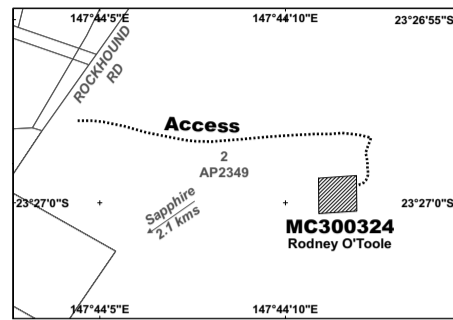
## NATIVE TITLE ACT 1993 (CTH) SECTION 29

The Queensland Minister for Resources, PO Box 15216, City East, Queensland, 4002, hereby gives notice in accordance with section 29 of the *Native Title Act 1993* (Cth) of the proposed grant of Mining Claims (MC) 300322, 300324, 300325, 300326, 300328, 300329, 300331, 300332, 300334, 300335, 300337, 300339, 300340, 300348 and 300350 and renewal of Mining Claims (MC) 6055, 70012, 70058, 70373 and 70411, shown below under the *Mineral Resources Act 1989* (Qld).

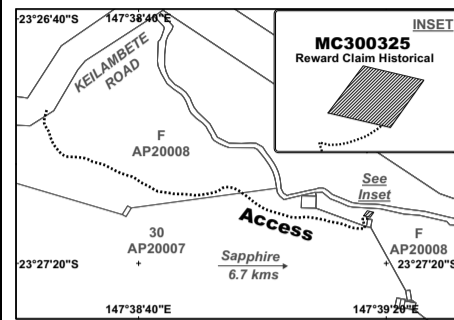
Mining Claim 300322 sought by Michael James Grasser, over an area of 832 m<sup>2</sup>, centred approximately 4.9 km West of Rubyvale, in the locality of the Central Highlands Regional Council.



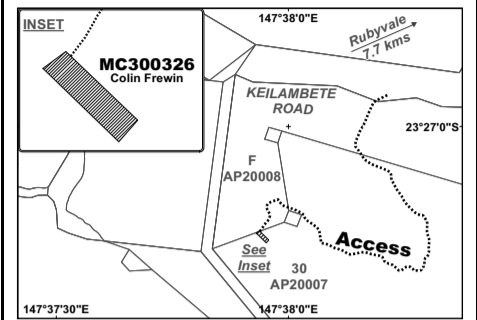
Mining Claim 300324 sought by Rodney James O'Toole, over an area of 865 m<sup>2</sup>, centred approximately 2.1 km North East of Sapphire, in the locality of the Central Highlands Regional Council.



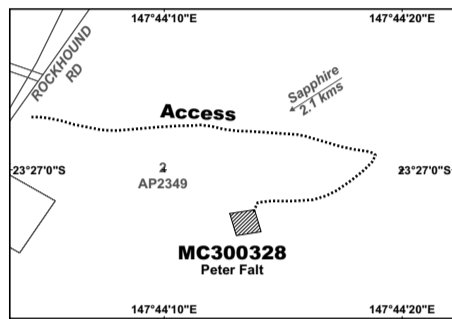
Mining Claim 300325 sought by Royleen Kerry Wolski, over an area of 895 m<sup>2</sup>, centred approximately 6.7 km West of Sapphire, in the locality of the Central Highlands Regional Council.



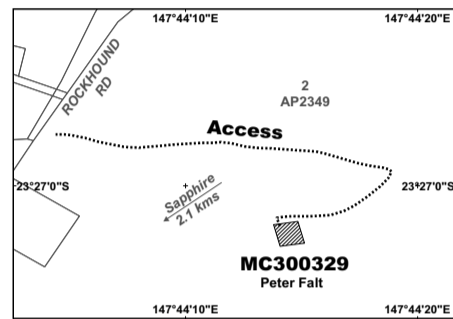
Mining Claim 300326 sought by Colin John Frewin, over an area of 765 m<sup>2</sup>, centred approximately 7.7 km South West of Rubyvale, in the locality of the Central Highlands Regional Council.



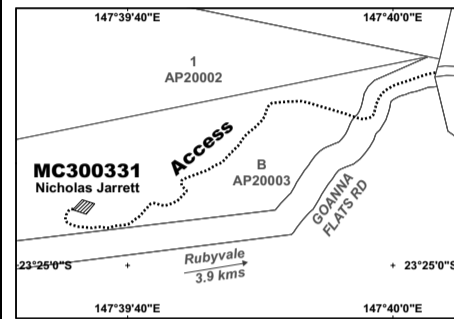
Mining Claim 300328 sought by Peter John Falt, over an area of 893 m<sup>2</sup>, centred approximately 2.1 km North East of Sapphire, in the locality of the Central Highlands Regional Council.



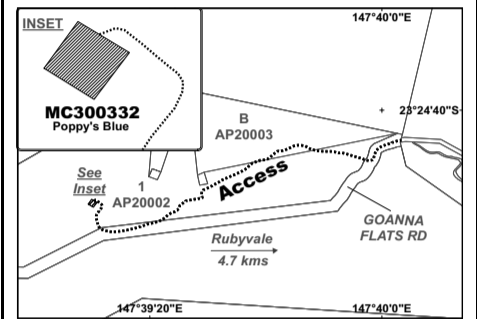
Mining Claim 300329 sought by Peter John Falt, over an area of 895 m<sup>2</sup>, centred approximately 2.1 km North East of Sapphire, in the locality of the Central Highlands Regional Council.



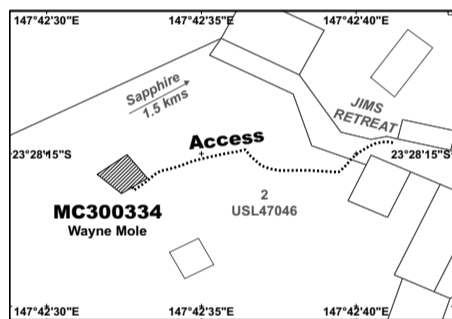
Mining Claim 300331 sought by Nicholas Andrew Jarrett, over an area of 857 m<sup>2</sup>, centred approximately 3.9 km West of Rubyvale, in the locality of the Central Highlands Regional Council.



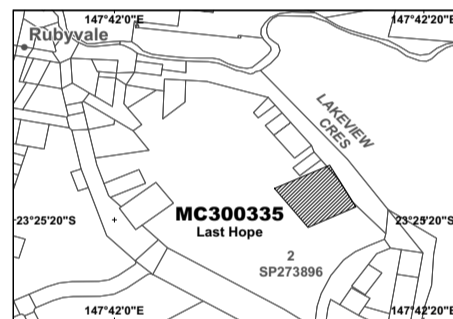
Mining Claim 300332 sought by Matthew Wayne Uren, over an area of 900 m<sup>2</sup>, centred approximately 4.7 km West of Rubyvale, in the locality of the Central Highlands Regional Council.



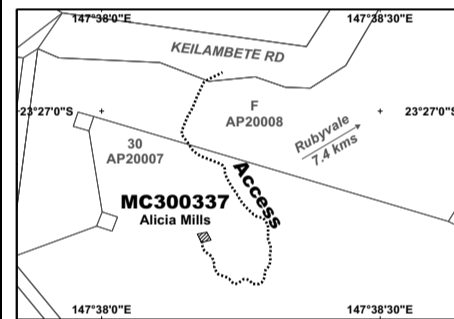
Mining Claim 300334 sought by Wayne Arthur Mole, over an area of 900 m<sup>2</sup>, centred approximately 1.5 km South West of Sapphire, in the locality of the Central Highlands Regional Council.



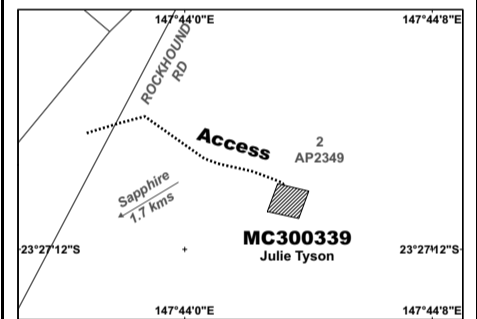
Mining Claim 300335 sought by Michael George Fehlhaber, over an area of 1.0107ha, centred approximately 0.6 km South East of Rubyvale, in the locality of the Central Highlands Regional Council.



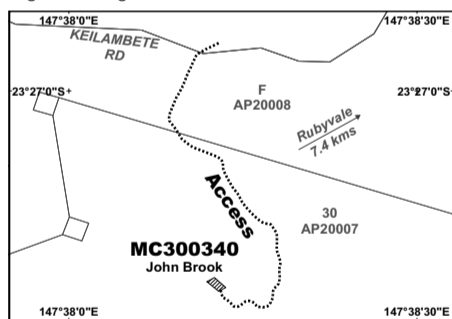
Mining Claim 300337 sought Alicia Jade Mills, over an area of 898 m<sup>2</sup>, centred approximately 7.4 km South West of Rubyvale, in the locality of the Central Highlands Regional Council.



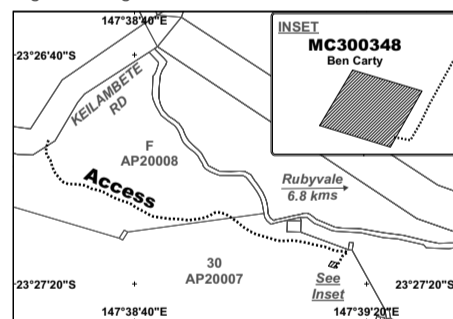
Mining Claim 300339 sought by Julie Anne Tyson, over an area of 866 m<sup>2</sup>, centred approximately 1.7 km North East of Sapphire, in the locality of the Central Highlands Regional Council.



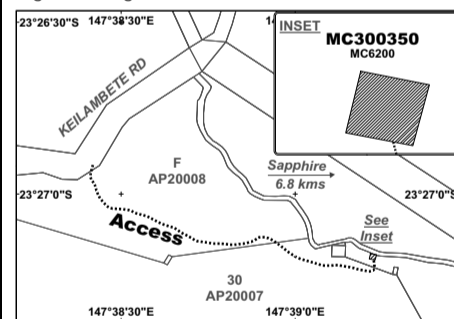
Mining Claim 300340 sought by John Denton Brook, over an area of 760 m<sup>2</sup>, centred approximately 7.4 km South West of Rubyvale, in the locality of the Central Highlands Regional Council.



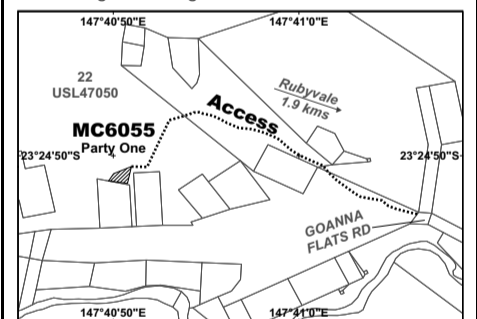
Mining Claim 300348 sought by Benjamin Michael Carty, over an area of 900 m<sup>2</sup>, centred approximately 6.8 km West of Sapphire, in the locality of the Central Highlands Regional Council.



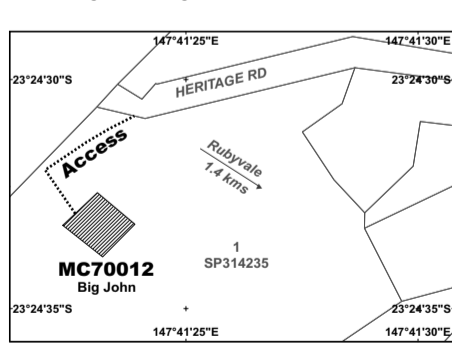
Mining Claim 300350 sought by Kevin Leslie Baker, over an area of 900 m<sup>2</sup>, centred approximately 6.8 km West of Sapphire, in the locality of the Central Highlands Regional Council.



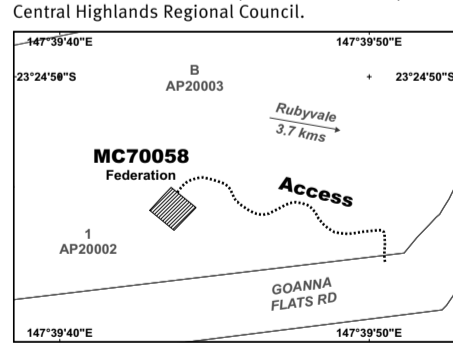
Mining Claim 6055 renewal sought by Walter William Bird, over an area of 539 m<sup>2</sup>, centred approximately 1.9 km North West of Rubyvale, in the locality of the Central Highlands Regional Council.



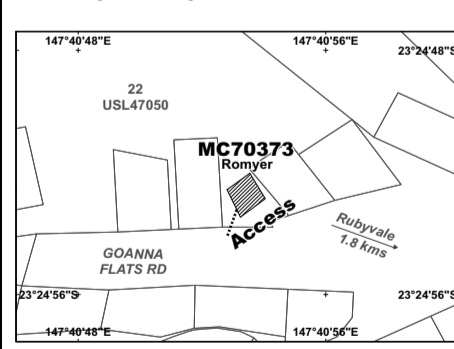
Mining Claim 70012 renewal sought by Geoffrey John Pocock, over an area of 900 m<sup>2</sup>, centred approximately 1.4 km North West of Rubyvale, in the locality of the Central Highlands Regional Council.



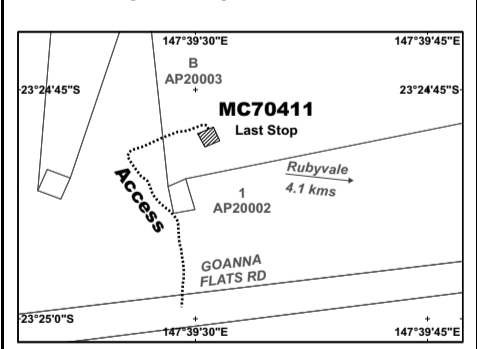
Mining Claim 70058 renewal sought by Margaret Rose McAlister (50%) and Robert William McAlister (50%), over an area of 900 m<sup>2</sup>, centred approximately 3.7 km West North West of Rubyvale, in the locality of the Central Highlands Regional Council.



Mining Claim 70373 renewal sought by Colin Brian Holder, over an area of 817 m<sup>2</sup>, centred approximately 1.8 km North West of Rubyvale, in the locality of the Central Highlands Regional Council.



Mining Claim 70411 renewal sought by Iain Charles Wilson, over an area of 900 m<sup>2</sup>, centred approximately 4.1 km West North West of Rubyvale, in the locality of the Central Highlands Regional Council.



**Nature of Act(s):** The grant or renewal of Mining Claims under the *Mineral Resources Act 1989* (Qld), authorises the holder to mine and carry out associated activities subject to the *Mineral Resources Act 1989* (Qld), for a term not exceeding ten (10) years, with the possibility of renewal for a term not exceeding ten (10) years.

**Name and Address of person doing Act(s):** It is proposed that the Mining Claims be granted or renewed subject to the provisions of the *Mineral Resources Act 1989* (Qld) by the Queensland Minister for Resources, PO Box 15216, City East, Queensland, 4002.

**Native Title Parties:** Under the *Native Title Act 1993* (Cth) any person who is a "native title party" is entitled to certain rights in relation to the proposed renewal or grant of Mining Claims. Under section 30 of the *Native Title Act 1993* (Cth), persons have until three (3) months after the Notification Day to take certain steps to become native title parties in relation to this notice. Enquiries in relation to filing a native title determination application may be directed to the Federal Court, Brisbane Registry, Level 6, Harry Gibbs Commonwealth Law Courts Building, 119 North

Quay, Brisbane, Queensland 4000. Telephone: (07) 3248 1100 or Email: [qldreg@fedcourt.gov.au](mailto:qldreg@fedcourt.gov.au). Enquiries in relation to the registration of a native title determination application may be directed to the National Native Title Tribunal, Brisbane Registry, Level 5, Harry Gibbs Commonwealth Law Courts Building, 119 North Quay, Brisbane, Queensland, 4000. Telephone: (07) 3307 5000 or 1800 640 501.

**Further Information:** Further information about the proposed grant and renewal of Mining Claims, including extract of plans showing the boundaries of the Mining Claim Applications or Renewals may be obtained from the Department of Resources, Mining Registrar, Mineral Assessment Hub, Level 9, Verde Tower, 445 Flinders Street, Townsville, Queensland, 4810. Telephone: (07) 4447 9230 or Email: [MineralHub@resources.qld.gov.au](mailto:MineralHub@resources.qld.gov.au).

**Notification Day: 28 April 2021**





# NOTICE TO GRANT MINING TENEMENTS

## NATIVE TITLE ACT 1993 (CTh) SECTION 29

The State of Western Australia HEREBY GIVES NOTICE that the Minister for Mines and Petroleum, C/- Department of Mines, Industry Regulation and Safety, 100 Plain Street, East Perth WA 6004 may grant the following tenement applications under the *Mining Act 1978*:

Tenement Type	No.	Applicant	Area*	Locality	Centroid	Shire
Exploration Licence	08/3269	TECHGEN METALS LTD	37BL	73.1km S'ly of Paraburdoo	Lat: 23° 51' S Long: 117° 34' E	MEEKATHARRA SHIRE, UPPER GASCOYNE SHIRE
Exploration Licence	08/3310	AQUILA STEEL PTY LTD AMCI (IQ) PTY LTD	23BL	60.1km SW'ly of Pannawonica	Lat: 22° 1' S Long: 115° 54' E	ASHBURTON SHIRE
Exploration Licence	09/2482	NUCLEAR ENERGY PTY LTD	5BL	69km SW'ly of Mt Augustus	Lat: 24° 33' S Long: 116° 17' E	UPPER GASCOYNE SHIRE
Exploration Licence	09/2484	MQ MINERALS PTY LTD	70BL	30.6km NE'ly of Mt Augustus	Lat: 24° 7' S Long: 117° 7' E	UPPER GASCOYNE SHIRE
Exploration Licence	20/986	REDCODE PTY LTD	10BL	66.7km NW'ly of Cue	Lat: 27° 1' S Long: 117° 23' E	CUE SHIRE
Exploration Licence	28/3039	GOLDTRIBE CORPORATION PTY LTD	6BL	62.5km SE'ly of Edjudina	Lat: 30° 13' S Long: 122° 47' E	KALGOORLIE-BOULDER CITY
Exploration Licence	28/3075	LAMBOO OPERATIONS PTY LTD	8BL	82.4km SE'ly of Edjudina	Lat: 30° 28' S Long: 122° 44' E	KALGOORLIE-BOULDER CITY
Exploration Licence	28/3076	LAMBOO OPERATIONS PTY LTD	3BL	90.5km SE'ly of Edjudina	Lat: 30° 33' S Long: 122° 44' E	KALGOORLIE-BOULDER CITY
Exploration Licence	36/985	PIPER PRESTON PTY LTD	62BL	71.9km SW'ly of Leinster	Lat: 28° 17' S Long: 120° 5' E	LEONORA SHIRE, SANDSTONE SHIRE
Exploration Licence	37/1431	DAYLIGHT WA PTY LTD	5BL	50.1km N'ly of Leonora	Lat: 28° 26' S Long: 121° 12' E	LEONORA SHIRE
Exploration Licence	37/1433	DAYLIGHT WA PTY LTD	1BL	44.8km N'ly of Leonora	Lat: 28° 29' S Long: 121° 13' E	LEONORA SHIRE
Exploration Licence	37/1438	TIGERS PAW PROSPECTING NO.1 PTY LTD	32BL	49.4km NE'ly of Leonora	Lat: 28° 32' S Long: 121° 39' E	LAVERTON SHIRE, LEONORA SHIRE
Exploration Licence	38/3289	COSMO HOLDINGS (WA) PTY LTD	53BL	179.8km NE'ly of Laverton	Lat: 27° 21' S Long: 123° 32' E	LAVERTON SHIRE
Exploration Licence	38/3521	CARAWINE RESOURCES LIMITED	32BL	147.4km E'ly of Laverton	Lat: 28° 47' S Long: 123° 53' E	LAVERTON SHIRE
Exploration Licence	38/3565	FOCUS MINERALS (LAVERTON) PTY LIMITED	6BL	17.9km SE'ly of Laverton	Lat: 28° 41' S Long: 122° 34' E	LAVERTON SHIRE
Exploration Licence	38/3569	DUKETON MINING LIMITED	70BL	132.4km NE'ly of Leinster	Lat: 27° 22' S Long: 121° 53' E	LAVERTON SHIRE, LEONORA SHIRE, WILUNA SHIRE
Exploration Licence	39/2150	PHANTOM RESOURCES PTY LTD	46BL	243.1km E'ly of Laverton	Lat: 29° 11' S Long: 124° 48' E	MENZIES SHIRE
Exploration Licence	39/2180	CARAWINE RESOURCES LIMITED	45BL	215.3km E'ly of Edjudina	Lat: 29° 38' S Long: 124° 34' E	MENZIES SHIRE
Exploration Licence	39/2222	TIGERS PAW PROSPECTING NO.1 PTY LTD	24BL	55.1km NE'ly of Leonora	Lat: 28° 37' S Long: 121° 48' E	LAVERTON SHIRE, LEONORA SHIRE
Exploration Licence	40/402	ULYSSES MINING PTY LTD	2BL	50.8km SE'ly of Leonora	Lat: 29° 18' S Long: 121° 32' E	MENZIES SHIRE
Exploration Licence	45/5823	SAHUL EXPLORATION PTY LTD	16BL	36.2km NW'ly of Nullagine	Lat: 21° 36' S Long: 119° 57' E	EAST PILBARA SHIRE
Exploration Licence	45/5846	HAOMA MINING NL	25BL	61.2km SW'ly of Marble Bar	Lat: 21° 36' S Long: 119° 22' E	EAST PILBARA SHIRE
Exploration Licence	45/5849	SUPERGENE PTY LTD	22BL	58.4km SW'ly of Marble Bar	Lat: 21° 37' S Long: 119° 28' E	EAST PILBARA SHIRE
Exploration Licence	51/2024	GOLDEN WHEELBARROW PROSPECTING NO 3 PTY LTD	140BL	94.8km NW'ly of Meekatharra	Lat: 26° 9' S Long: 117° 40' E	MEEKATHARRA SHIRE
Exploration Licence	51/2026	GOLDEN WHEELBARROW PROSPECTING NO 3 PTY LTD	111BL	72.2km SW'ly of Peak Hill	Lat: 25° 59' S Long: 118° 7' E	MEEKATHARRA SHIRE
Exploration Licence	70/5692	WRIXON, Bernard	46BL	41.9km E'ly of Wagin	Lat: 33° 17' S Long: 117° 47' E	DUMBLEYUNG SHIRE
Exploration Licence	77/2613	CORR, Thomas	64BL	52.5km NW'ly of Southern Cross	Lat: 30° 56' S Long: 118° 53' E	WESTONIA SHIRE, YILGARN SHIRE
Exploration Licence	77/2706 & 77/2708	SIPA EXPLORATION NL	105BL	53km S'ly of Marvel Loch	Lat: 31° 56' S Long: 119° 22' E	YILGARN SHIRE
Exploration Licence	77/2709	KULA GOLD LIMITED	55BL	14.4km W'ly of Southern Cross	Lat: 31° 13' S Long: 119° 10' E	YILGARN SHIRE
Exploration Licence	77/2737	PACIFIC TRENDS RESOURCES TASMANIA PTY LTD	4BL	104.6km N'ly of Southern Cross	Lat: 30° 17' S Long: 119° 28' E	YILGARN SHIRE
Exploration Licence	77/2739	PACIFIC TRENDS RESOURCES TASMANIA PTY LTD	6BL	137.1km W'ly of Menzies	Lat: 29° 42' S Long: 119° 37' E	MENZIES SHIRE
Exploration Licence	77/2740	PACIFIC TRENDS RESOURCES TASMANIA PTY LTD	1BL	106km N'ly of Southern Cross	Lat: 30° 16' S Long: 119° 25' E	YILGARN SHIRE
Exploration Licence	77/2756-7	KULA GOLD LIMITED	104BL	53km W'ly of Southern Cross	Lat: 31° 14' S Long: 118° 46' E	WESTONIA SHIRE, YILGARN SHIRE
Exploration Licence	77/2758	GOLDZONE INVESTMENTS PTY LTD	9BL	134.6km W'ly of Menzies	Lat: 29° 33' S Long: 119° 39' E	MENZIES SHIRE
Exploration Licence	77/2761	GOLDBRIDGE SL PTY LTD	31BL	68km E'ly of Hyden	Lat: 32° 22' S Long: 119° 37' E	KONDININ SHIRE
Exploration Licence	77/2762	KULA GOLD LIMITED	2BL	46.8km NE'ly of Merredin	Lat: 31° 16' S Long: 118° 42' E	WESTONIA SHIRE
Exploration Licence	77/2764	WEST AUSTRALIAN PROSPECTORS PTY LTD	2BL	82.3km E'ly of Hyden	Lat: 32° 14' S Long: 119° 45' E	KONDININ SHIRE
Exploration Licence	80/5524	PATHFINDER EXPLORATION PTY LTD NORVALE PTY LTD	5BL	57.2km SW'ly of Kununurra	Lat: 16° 11' S Long: 128° 25' E	WYNDHAM-EAST KIMBERLEY SHIRE
Exploration Licence	80/5551	DINGO EXPLORATION PTY LTD	30BL	101.6km NW'ly of Halls Creek	Lat: 17° 44' S Long: 126° 51' E	HALLS CREEK SHIRE
Exploration Licence	80/5552	DINGO EXPLORATION PTY LTD	26BL	78.9km NW'ly of Halls Creek	Lat: 17° 46' S Long: 127° 5' E	HALLS CREEK SHIRE
Exploration Licence	80/5553	DINGO EXPLORATION PTY LTD	37BL	95.3km NW'ly of Halls Creek	Lat: 17° 39' S Long: 126° 59' E	HALLS CREEK SHIRE
Exploration Licence	80/5554	DINGO EXPLORATION PTY LTD	9BL	81.7km NW'ly of Halls Creek	Lat: 17° 39' S Long: 127° 10' E	HALLS CREEK SHIRE
Prospecting Licence	25/2668	AURENNE CANNON PTY LTD	116.06HA	40.6km E'ly of Kalgoorlie	Lat: 30° 45' S Long: 121° 53' E	KALGOORLIE-BOULDER CITY
Prospecting Licence	25/2669	AURENNE CANNON PTY LTD	44.52HA	40.7km E'ly of Kalgoorlie	Lat: 30° 46' S Long: 121° 53' E	KALGOORLIE-BOULDER CITY
Prospecting Licence	25/2671	MINING INVESTMENTS AUSTRALIA PTY LTD	104.19HA	38.5km E'ly of Kalgoorlie	Lat: 30° 48' S Long: 121° 51' E	KALGOORLIE-BOULDER CITY
Prospecting Licence	25/2698	MINING EQUITIES PTY LTD	31.04HA	32.4km E'ly of Kalgoorlie	Lat: 30° 48' S Long: 121° 48' E	KALGOORLIE-BOULDER CITY
Prospecting Licence	36/1915	ANGGRAYANI, Anak Agung Diah	4.94HA	36.3km SE'ly of Leinster	Lat: 28° 6' S Long: 121° 0' E	LEONORA SHIRE
Prospecting Licence	36/1916	HASS, Neil William	9.57HA	38km SE'ly of Leinster	Lat: 28° 6' S Long: 121° 1' E	LEONORA SHIRE
Prospecting Licence	37/9477	LITTLE RIPPER GOLD INC	200.72HA	39.7km E'ly of Leonora	Lat: 28° 52' S Long: 121° 44' E	LEONORA SHIRE
Prospecting Licence	38/4526-S	DOWDEN, Corey Phillip	9.96HA	120.9km N'ly of Laverton	Lat: 27° 34' S Long: 122° 2' E	LAVERTON SHIRE
Prospecting Licence	39/6235	WHITE, Andrew Roy	36.61HA	47.5km E'ly of Leonora	Lat: 28° 51' S Long: 121° 49' E	LEONORA SHIRE
Prospecting Licence	39/6236	SIBRAA, Matthew Kevin	99.62HA	43.2km NE'ly of Edjudina	Lat: 29° 28' S Long: 122° 33' E	MENZIES SHIRE
Prospecting Licence	40/1528	ULYSSES MINING PTY LTD	9.81HA	40.5km S'ly of Leonora	Lat: 29° 14' S Long: 121° 24' E	MENZIES SHIRE
Prospecting Licence	46/2025-S	PEARCE, Kevin Wayne	10.00HA	51km E'ly of Nullagine	Lat: 21° 45' S Long: 120° 34' E	EAST PILBARA SHIRE
Prospecting Licence	46/2026-S	PEARCE, Kevin Wayne	9.99HA	51.7km E'ly of Nullagine	Lat: 21° 45' S Long: 120° 35' E	EAST PILBARA SHIRE
Prospecting Licence	80/1871 & 80/1875	MORNING STAR MINING PTY LTD	232.17HA	21.7km SW'ly of Halls Creek	Lat: 18° 22' S Long: 127° 31' E	HALLS CREEK SHIRE
Prospecting Licence	80/1872-4	MORNING STAR MINING PTY LTD	537.02HA	26.2km SW'ly of Halls Creek	Lat: 18° 22' S Long: 127° 28' E	HALLS CREEK SHIRE

**Nature of the act:** Grant of prospecting licences which authorises the applicant to prospect for minerals for a term of 4 years from date of grant. Grant of Special Prospecting Licences, which authorises the applicant to prospect for minerals for a term up to 4 years from the date of grant. Grant of exploration licences, which authorises the applicant to explore for minerals for a term of 5 years from the date of grant.

**Notification day: 7 April 2021**

**Native title parties:** Under section 30 of the *Native Title Act 1993 (Cth)*, persons have until 3 months after the notification day to take certain steps to become native title parties in relation to applications. The 3 month period closes on **7 July 2021**. Any person who is, or becomes a native title party, is entitled to the negotiation and/or procedural rights provided in Part 2 Division 3 Subdivision P of *Native Title Act 1993 (Cth)*. Enquiries in relation to filing a native title determination application to become a native title party should be directed to the Federal Court of Australia, 1 Victoria Avenue, Perth WA 6000, telephone (08) 9268 7100.

**Expedited procedure:** The State of Western Australia considers that these acts are acts attracting the expedited procedure. Each licence may be granted unless, within the period of 4 months after the notification day (**i.e. 7 August 2021**), a native title party lodges an objection with the National Native Title Tribunal against the inclusion of the statement that the State considers the grant of the licence is an act attracting the expedited procedure. Enquiries in relation to lodging an objection should be directed to the National Native Title Tribunal, Level 5, 1 Victoria Avenue, Perth, or GPO Box 9973, Perth, WA 6848, telephone (08) 9425 1000.

For further information about the act (including extracts of plans showing the boundaries of the applications), contact the Department of Mines, Industry Regulation and Safety, 100 Plain Street, East Perth WA 6004, or telephone (08) 9222 3518. \* - 1 Graticular Block = 2.8 km<sup>2</sup>