

Notice of an application for determination of native title in Western Australia
Notification day: 25 August 2021

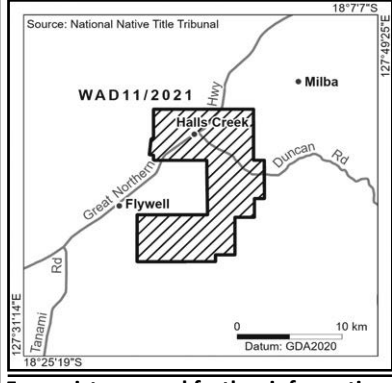


National Native Title Tribunal

This is an application by a native title claim group which is asking the Federal Court of Australia (Federal Court) to determine that the group holds native title in the area described below.

If you want to become a party to this application, you must file a Form 5 (Notice of Intention to become a Party) with the Federal Court, **on or before 24 November 2021**. Further information regarding how to file a Form 5 is available from www.fedcour.gov.au. After **24 November 2021**, you will need to seek leave from the Federal Court to become a party.

Under the *Native Title Act 1993* (Cth) there can be only one determination of native title for a particular area. If a person with native title rights and interests does not become a party to this application, there may be no other opportunity for the Federal Court, in making its determination, to take into account those native title rights and interests in relation to the area concerned.



Application name: Gregory Donald Tait & Ors on behalf of the Ngarrawanji #3 Yarlil Native Title Claim Group and State of Western Australia
Federal Court File No: WAD11/2021
Date filed: 27 January 2021
Registration test status: The Native Title Registrar has **not accepted** this application for registration. Although this application has not been registered, the Federal Court may still refer the application for mediation and/or make a determination in relation to it
Description: The application area covers approx. 113 sq km and includes Halls Creek, extending west across the Great Northern Highway and south to approx. 4.6 km south of Flywell
Relevant LGA: Shire of Halls Creek

For assistance and further information about this application, call Claire Smith on 08 6317 5333 or visit www.nntt.gov.au.

PUBLIC NOTICE

WOPPABURRA PEOPLE (QUD16/2019) NATIVE TITLE AUTHORISATION MEETING AND INFORMATION SESSION

The **Woppaburra People native title claim group** is described as the descendants of the following apical ancestors:

1. Yulowa "Weerobilling"
2. Nellie "Ooroong-ooran"
3. Oyster Maggie
4. Fanny Lohse/Singh

INFORMATION SESSION

This Notice invites all members of the **Woppaburra People** native title claim group (as described above) to attend an Information Session at the time and location outlined below:

Date: Saturday, 4 September 2021
Time: 9:30am registration (for a prompt 10:00am start)
Venue: Alexander Room, Brisbane International Virginia, 21 Zillmere Road, Boondall QLD 4034

The purpose of the Information Session is to:

- Inform the Woppaburra People about the content and purpose of the proposed consent determination;
- Invite Woppaburra People to ask questions or raise any concerns that they may have before the Authorisation Meeting.

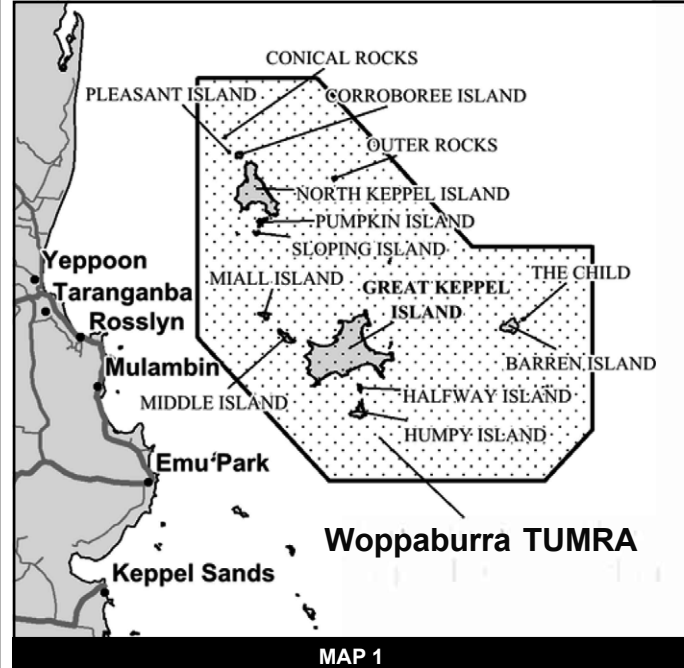
AUTHORISATION MEETING

This Notice invites the **Woppaburra People** (as described above) to attend an Authorisation Meeting at the time and location outlined below:

Date: Sunday, 5 September 2021
Time: 9:30am registration (for a prompt 10:00am start)
Venue: Alexander Room, Brisbane International Virginia, 21 Zillmere Road, Boondall QLD 4034

The purpose of the Authorisation Meeting is to:

1. Consider and potentially authorise the Applicant to consent to the draft section 87 agreement (which sets out the terms of the proposed consent determination) and consent determination orders proposed for filing in the Woppaburra People's (QUD16/2019) native title determination application (draft consent determination);
2. Consider and potentially direct the Applicant to do all things necessary to ensure that the section 87 agreement and consent determination is achieved broadly on the terms presented at the Authorisation Meeting;
3. Consider and potentially authorise the Applicant to agree to amendments being made to the draft consent determination, following any legal advice considered necessary, without the need for a further Authorisation Meeting;
4. Consider and potentially authorise the Applicant, if necessary, to apply to the Federal Court to bring about any such amendments to the native title claim that are necessary to bring the application into alignment with the terms of the final form of the draft consent determination;
5. Consider and potentially nominate a prescribed body corporate to be the prescribed body corporate to hold and manage determined native title under the *Native Title Act 1993* (Cth) for the Woppaburra People's native title determination.



All Woppaburra People are encouraged to attend both the Information Session and the Authorisation Meeting so the Woppaburra People's native title determination application (QUD16/2019) may progress to a consent determination in December 2021.

All members of the Woppaburra People are requested to contact QSNTS Community Relations Officer Megan Page on 07 3224 1200 or free call 1800 663 693 to register their intention to be present at the meetings. QSNTS regrets that it is unable to assist with travel to or from the venue, however morning tea, lunch and afternoon tea will be provided to participants at the meetings.

The map is indicative only for the purposes of the Notice of the Information Session and Authorisation Meeting.



MAP 1



NOTICE TO GRANT MINING TENEMENTS

NATIVE TITLE ACT 1993 (CTh) SECTION 29

The State of Western Australia HEREBY GIVES NOTICE that the Minister for Mines and Petroleum, C/- Department of Mines, Industry Regulation and Safety, 100 Plain Street, East Perth WA 6004 may grant the following tenement applications under the *Mining Act 1978*:

Tenement Type	No.	Applicant	Area*	Locality	Centroid	Shire
Exploration Licence	08/3355	NORTH WEST SOLAR SALT PTY LTD	85BL	24.7km E'ly of Onslow	Lat: 21° 42' S. Long: 115° 20' E	ASHBURTON SHIRE
Exploration Licence	28/3135	LYNCH, Aubrey	1BL	70.2km SE'ly of Edjudina	Lat: 30° 20' S. Long: 122° 45' E	KALGOORLIE-BOULDER CITY
Exploration Licence	28/3136	LYNCH, Aubrey	2BL	67.4km SE'ly of Edjudina	Lat: 30° 19' S. Long: 122° 44' E	KALGOORLIE-BOULDER CITY
Exploration Licence	29/1133	VIKING MINES LIMITED	68BL	46.4km NW'ly of Menzies	Lat: 29° 24' S. Long: 120° 41' E	MENZIES SHIRE
Exploration Licence	38/3509	GOLDEN WHEELBARROW PROSPECTING NO 1 PTY LTD	112BL	127km E'ly of Laverton	Lat: 28° 38' S. Long: 123° 41' E	LAVERTON SHIRE
Exploration Licence	39/2218	GOLDEN WHEELBARROW PROSPECTING NO 2 PTY LTD	170BL	137.7km E'ly of Laverton	Lat: 29° 5' S. Long: 123° 42' E	LAVERTON SHIRE, MENZIES SHIRE
Exploration Licence	39/2219	GOLDEN WHEELBARROW PROSPECTING NO 2 PTY LTD	36BL	125.9km NE'ly of Edjudina	Lat: 29° 15' S. Long: 123° 29' E	MENZIES SHIRE
Exploration Licence	39/2251	GTT METALS GROUP PTY LTD	2BL	61.2km N'ly of Edjudina	Lat: 29° 16' S. Long: 122° 13' E	LEONORA SHIRE
Exploration Licence	51/2019	SENSORE YILGARN VENTURES PTY LTD	69BL	66.7km S'ly of Meekatharra	Lat: 27° 10' S. Long: 118° 39' E	CUE SHIRE, MEEKATHARRA SHIRE
Exploration Licence	53/2132	OTAN HOLDINGS PTY LTD	14BL	33.6km SW'ly of Wiluna	Lat: 26° 44' S. Long: 119° 55' E	WILUNA SHIRE
Exploration Licence	57/1166	GREAT WESTERN EXPLORATION LIMITED	68BL	92.6km S'ly of Sandstone	Lat: 28° 48' S. Long: 119° 6' E	SANDSTONE SHIRE
Exploration Licence	57/1169	BOX, Brodie Hamilton	15BL	123.4km S'ly of Sandstone	Lat: 29° 3' S. Long: 119° 38' E	SANDSTONE SHIRE
Exploration Licence	57/1185	AM-AUSTRALIAN MINERALS EXPLORATION PTY LTD	34BL	65.5km S'ly of Sandstone	Lat: 28° 33' S. Long: 119° 7' E	SANDSTONE SHIRE
Exploration Licence	57/1187	FLEET STREET HOLDINGS PTY LTD	17BL	100.6km S'ly of Sandstone	Lat: 28° 51' S. Long: 119° 35' E	SANDSTONE SHIRE
Exploration Licence	77/2784	CACIQUE RESOURCES PTY LTD	6BL	72.8km S'ly of Marvel Loch	Lat: 32° 4' S. Long: 119° 47' E	YILGARN SHIRE
Exploration Licence	77/2805	CRATONIX PTY LTD	37BL	125.7km N'ly of Southern Cross	Lat: 30° 6' S. Long: 119° 11' E	YILGARN SHIRE
Exploration Licence	77/2813	NIMY PTY LTD	112BL	95km SE'ly of Paynes Find	Lat: 29° 35' S. Long: 118° 35' E	MENZIES SHIRE, MOUNT MARSHALL SHIRE, SANDSTONE SHIRE, YILGARN SHIRE
Exploration Licence	77/2814	GOLDZONE INVESTMENTS PTY LTD	16BL	140.7km W'ly of Menzies	Lat: 29° 34' S. Long: 119° 35' E	MENZIES SHIRE
Exploration Licence	77/2818	NIMY PTY LTD	20BL	127.4km SE'ly of Paynes Find	Lat: 29° 49' S. Long: 118° 49' E	YILGARN SHIRE
Exploration Licence	77/2819	FORRESTANIA RESOURCES PTY LTD	2BL	79.1km S'ly of Marvel Loch	Lat: 32° 8' S. Long: 119° 47' E	YILGARN SHIRE
Exploration Licence	80/5597	IGO NEWSEARCH PTY LTD	1BL	102.8km NE'ly of Halls Creek	Lat: 17° 24' S. Long: 128° 7' E	HALLS CREEK SHIRE
Exploration Licence	80/5623	PEAKO RESOURCES PTY LTD	174BL	74.5km W'ly of Halls Creek	Lat: 18° 28' S. Long: 127° 0' E	HALLS CREEK SHIRE
Prospecting Licence	16/3323	LONESKIE, Arran Bryce WHITTARD, James Barry	9.49HA	22.9km SW'ly of Ora Banda	Lat: 30° 32' S. Long: 120° 56' E	COOLGARDIE SHIRE
Prospecting Licence	16/3324	RILEY, Wesley Thomas DONALDSON, Christopher David MORRISON, Thomas	158.07HA	27.8km SW'ly of Ora Banda	Lat: 30° 34' S. Long: 120° 54' E	COOLGARDIE SHIRE
Prospecting Licence	16/3328	WHITE, Andrew Roy	112.17HA	28.4km S'ly of Ora Banda	Lat: 30° 36' S. Long: 120° 58' E	COOLGARDIE SHIRE
Prospecting Licence	25/2704	BOL, Robert John PLANE, Jason Mark	38.62HA	37km E'ly of Kalgoorlie	Lat: 30° 38' S. Long: 121° 49' E	KALGOORLIE-BOULDER CITY
Prospecting Licence	25/2705	TUCKER, Tyrone Bruce TUCKER, Travis Sheldon	43.02HA	43.6km NE'ly of Kambalda	Lat: 31° 2' S. Long: 122° 5' E	KALGOORLIE-BOULDER CITY
Prospecting Licence	27/2469	WOOD, Alan Lawson MILES, Stephen Roy	22.49HA	41.9km NE'ly of Broad Arrow	Lat: 30° 17' S. Long: 121° 43' E	KALGOORLIE-BOULDER CITY
Prospecting Licence	29/2574	ZULEIKA GOLD LIMITED	194.72HA	5.1km SW'ly of Menzies	Lat: 29° 42' S. Long: 120° 59' E	MENZIES SHIRE

Nature of the act: Grant of prospecting licences which authorises the applicant to prospect for minerals for a term of 4 years from date of grant. Grant of exploration licences, which authorises the applicant to explore for minerals for a term of 5 years from the date of grant.

Notification day: 11 August 2021

Native title parties: Under section 30 of the *Native Title Act 1993 (Cth)*, persons have until 3 months after the notification day to take certain steps to become native title parties in relation to applications. The 3 month period closes on **11 November 2021**. Any person who is, or becomes a native title party, is entitled to the negotiation and/or procedural rights provided in Part 2 Division 3 Subdivision P of *Native Title Act 1993 (Cth)*. Enquiries in relation to filing a native title determination application to become a native title party should be directed to the Federal Court of Australia, 1 Victoria Avenue, Perth WA 6000, telephone (08) 9268 7100.

Expedited procedure: The State of Western Australia considers that these acts are acts attracting the expedited procedure. Each licence may be granted unless, within the period of 4 months after the notification day (**i.e. 11 December 2021**), a native title party lodges an objection with the National Native Title Tribunal against the inclusion of the statement that the State considers the grant of the licence is an act attracting the expedited procedure. Enquiries in relation to lodging an objection should be directed to the National Native Title Tribunal, Level 5, 1 Victoria Avenue, Perth, or GPO Box 9973, Perth, WA 6848, telephone (08) 9425 1000.

For further information about the act (including extracts of plans showing the boundaries of the applications), contact the Department of Mines, Industry Regulation and Safety, 100 Plain Street, East Perth WA 6004, or telephone (08) 9222 3518.

* - 1 Graticular Block = 2.8 km²

Renotification of a non-claimant application for determination of native title in New South Wales

Notification day: 25 August 2021



National Native Title Tribunal

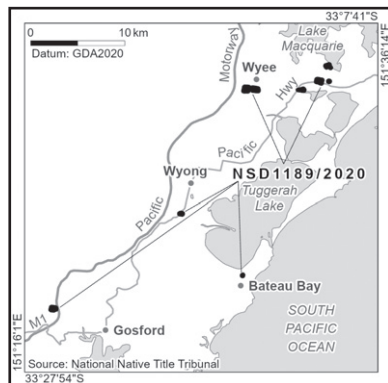
Important note: This application is being renotified to specify the area covered by the application

A 'non-claimant' application has been made to the Federal Court of Australia (Federal Court) seeking a determination that native title does not exist in the area described below. The Applicant has a non-native title interest in the area, which is set out in their application and summarised below.

Under the *Native Title Act 1993* (Cth), there can be only one determination of native title for an area. Unless there is a relevant native title claim, as defined in section 24FE, over the area described below on or before **24 November 2021**, the area may be subject to protection under section 24FA and **acts may be done which extinguish or otherwise affect native title**.

A person who claims to hold native title rights and interests in this area may wish to file a native title claimant application or become a party to this non-claimant application. These may be the only opportunities to have those rights and interests taken into account in the Federal Court's determination. Any other person may also wish to become a party.

If you want to become a party to this application, you must file a Form 5 (Notice of Intention to become a Party) with the Federal Court, **on or before 24 November 2021**. Further information regarding how to file a Form 5 is available from www.fedcourt.gov.au. After **24 November 2021**, you will need to seek leave from the Federal Court to become a party.



Applicant's name: Darkinjung Local Aboriginal Land Council

Federal Court File No: NSD1189/2020

Non-native title interest: In relation to the areas covered by the application, the Applicant either holds an estate in fee simple or is entitled to a transfer of an estate in fee simple but pursuant to s 36(9) of the *Aboriginal Land Rights Act 1983* (NSW), subject to any native title which existed in relation to the land immediately prior to its transfer to the Applicant

Order sought by Applicant: The applicant seeks a determination that native title does not exist

Description: The application area comprises Lots 7340/DP1166918; 7019/DP1076631; 469/DP44962; 58, 59 and 60/DP755227; 7328/DP1148103; 179, 466, 471 and 472/DP755266; 9/DP238540; Lot 6, Section 96/DP758466; 7305/DP1147507; 7300/DP1155040; 110/DP755245; 3/DP1247017; and Part Lot 107/DP755245, being the

part not subject to native title determination NSD6008/2001 Darkinjung Local Aboriginal Council (Warnervale), being the portion of that lot south of 6326000 Northing (AGD66), which are located across the Central Coast totalling approx. 77 hectares

Relevant LGA: Central Coast Council

For assistance and further information about this application, call Dianne Drake on 02 8099 8369 or visit www.nntt.gov.au.