

NOTICE

EASTERN MAAR PEOPLES (VID21/2019) NATIVE TITLE AUTHORISATION MEETING

29 March 2023, Logans Beach Warrnambool, Logans Beach Rd, Warrnambool



Background

The Eastern Maar Peoples have made a claimant application to the Federal Court of Australia seeking recognition of their native title rights and interests under the Native Title Act 1993 (Cth) ('NTA'). The claim is called *Ivan Couzens & Ors on behalf of the Eastern Maar Peoples (VID21/2019)* ('Native Title Claim').

The native title claim area is depicted in the below map. The uncontested portions are those within the boundary shown that are not shaded and/or marked either 'A', 'B', 'C', 'D' or 'E'. The Eastern Maar Peoples native title rights and interests to the uncontested portions will be recognised by the Federal Court of Australia through a Consent Determination on 28 March 2023 at LOCATION.

This is an authorisation meeting to consider authorising an amendment to the native title claim to:

- ensure that Eastern Maar Peoples native title rights and interests can be recognised over park areas in the native title claim area. If approved, these areas, can be included in a future determination of native title.
- exclude the old Terrinallum homestead from the claim as part of a proposed settlement with the Wadawurrung claimants and respondents.

It is also proposed to ask the claim group to consider options to reach agreement with certain Indigenous respondent parties over contested areas 'A', 'B', 'D' and 'E' in the Native Title Claim area.

THIS NOTICE INVITES all members of the native title claim group as described below to attend the native title Authorisation Meeting at the date time and location below.

The native title claim group is the Eastern Maar peoples, being those descendants, including by adoption, of the following persons:

- | | |
|---|---|
| 1. King of Port Fairy and Eliza | 7. Robert and Lucy (parents of Alice Dixon) |
| 2. Old Jack (father of John Dawson) | 8. Barney Minimalk |
| 3. Charlie and Alice (parents of Albert Austin) | 9. Nellie Whiturboin |
| 4. Samuel Robinson | 10. Louisa (mother of Williams Rawlings) |
| 5. Mary Caramut | 11. Richard Sharp |
| 6. Lizzie (mother of Frank Clarke) | |

Who:

- (i) either identify as being from the eastern domain of the Maar speaking people and are recognised as being from the eastern domain by the Eastern Maar people; or
- (ii) otherwise identify as Maar, Gunditjmara, Tjap Wurrung, Peek Whurrung, Keeray Wooroong (Kirrae Whurrung), Kuurn Kopan Noot, Yarro Waetch (Tooram Tribe), Djargurd Wurrung, Gulidjan and/or Gadubanud and are recognised as being from the eastern domain by the Eastern Maar people.

AUTHORISATION MEETING

WHEN: Wednesday 29 March 2023

WHERE: Logans Beach, Logans Beach Road, Warrnambool VIC

TIME: 10.00 AM-12pm

The purposes of the Authorisation Meeting are to:

1. **CONFIRM** the Eastern Maar native title group decision making process for Full Group Meetings/Authorisation Meetings of the Native Title Claim group.
2. Consider **AUTHORISING** amendments to Schedules B, E and L of the Form 1 to include park areas within the native title claim that can be subject to the operation of section 47C of the *Native Title Act 1993*.
3. **CONSIDER** amending the external boundary of the claim area to exclude the old Terrinallum homestead.

The purposes of the meeting are also for the native title claim group to:

4. **CONSIDER** options to reach agreement with certain Indigenous respondent parties over contested areas in the Native Title Claim area, in particular in relation to the areas marked A, B, D and E.
5. **PASS** any necessary Resolutions to give effect to decisions made in relation to 4, above.
6. **DISCUSS** Eastern Maar's selection process for a reserved seat on First Peoples' Assembly of Victoria.

IMPORTANT

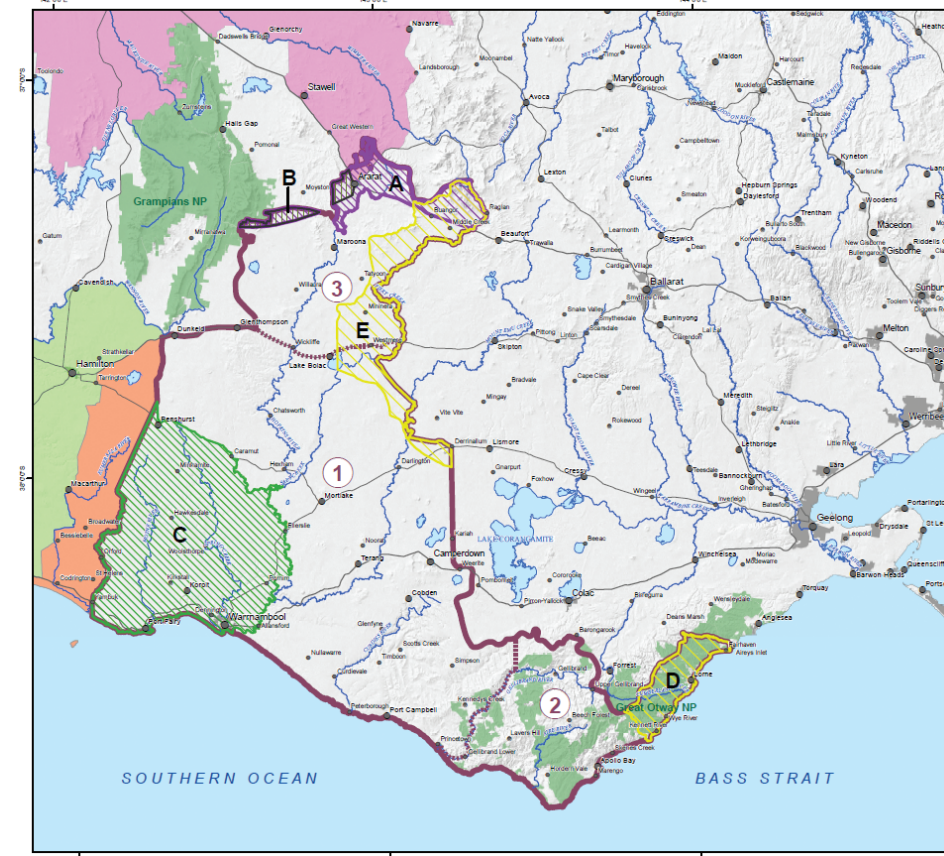
There is a preference that people attend the Authorisation Meeting in person. Access via videoconference will be provided to those that cannot attend on the day.

To attend online please email or contact details to Community Liaison Officer Charmaine Singleton on 0407 532 887 or charmaine.singleton@fnlrs.com.au by COB 24 March 2023.

Please contact **Community Liaison Officer Charmaine Singleton on 0407 532 887** or charmaine.singleton@fnlrs.com.au to confirm your current contact details by **COB 24 March 2023**. Materials and videoconferencing links will be sent ahead of the session by Charmaine.

For travel and accommodation assistance, where required for you to attend this meeting, please contact Eastern Maar Aboriginal Corporation Administration Officer Katie Clark on **0427 271 937** or admin@easternmaar.com.au by **COB 24 March 2023**.

Map of Native Title Claim area



NOTICE INITIATING NEGOTIATIONS WITH NATIVE TITLE PARTIES - MINING ACT 1971 (SA) SECTION 63M

TAKE NOTICE that FMG Resources Pty Ltd (ACN 095 546 428) of Level 2, 87 Adelaide Terrace, East Perth WA 6004 (the **Proponent**), registered holder of Exploration Licences 6372, 6387, 6709 and 6876, proposes to carry out mining operations of an exploratory nature on the following lands located in the State of South Australia:

1. The land located in the State of South Australia, approximately 170 km ENE of Leigh Creek, referred to as **Moolawatana Area** and which is bounded as follows:

Commencing at a point being the intersection of latitude 29°45'S and longitude 139°52'E, then east to longitude 140°01'E, south to latitude 29°48'S, east to longitude 140°08'E, south to latitude 30°02'S, east to longitude 140°14'E, south to latitude 30°07'S, west to longitude 140°04'E, north to latitude 30°06'S, west to longitude 140°00'E, north to latitude 30°05'S, west to longitude 139°58'E, north to latitude 30°04'S, west to longitude 139°57'E, north to latitude 30°00'S, west to longitude 139°52'E, and north to the point of commencement, but excluding the area bounded as follows: Commencing at a point being the intersection of latitude 29°50'S and longitude 139°53'E, then east to longitude 139°56'E, south to latitude 29°51'S, east to longitude 139°59'E, south to latitude 29°52'S, west to longitude 139°53'E, and north to the point of commencement,

(AREA: approximately 910 square kilometres),

being the land which is subject to Exploration Licence 6372; and

2. The land located in South Australia, approximately 200 km ENE of Leigh Creek, referred to as **Frome Downs Area** and which is bounded as follows:

Commencing at a point being the intersection of latitude 29°45'S and longitude 140°10'E, then east to longitude 140°14'E, south to latitude 29°47'S, east to longitude 140°17'E, south to latitude 29°49'S, east to longitude 140°19'E, south to latitude 29°50'S, east to longitude 140°21'E, south to latitude 29°52'S, east to longitude 140°23'E, south to latitude 29°54'S, east to longitude 140°25'E, south to latitude 29°55'S, east to longitude 140°27'E, south to latitude 29°56'S, east to longitude 140°28'E, south to latitude 29°58'S, east to longitude 140°32'E, south to latitude 30°03'S, west to longitude 140°29'E, south to latitude 30°05'S, east to longitude 140°32'E, south to latitude 30°10'S, west to longitude 140°19'E, north to latitude 30°08'S, east to longitude 140°21'E, north to latitude 30°06'S, west to longitude 140°18'E, south to latitude 30°07'S, west to longitude 140°14'E, north to latitude 30°02'S, west to longitude 140°08'E, north to latitude 29°50'S, east to longitude 140°10'E, and north to the point of commencement, but excluding the areas bounded as follows: Commencing at a

point being the intersection of latitude 29°55'S and longitude 140°14'E, then east to longitude 140°22'E, south to latitude 29°57'S, west to longitude 140°21'E, south to latitude 29°59'S, east to longitude 140°22'E, south to latitude 30°00'S, west to longitude 140°21'E, south to latitude 30°01'S, west to longitude 140°18'E, north to latitude 29°57'S, west to longitude 140°14'E, and north to the point of commencement, and commencing at a point being the intersection of latitude 30°02'S and longitude 140°17'E, then east to longitude 140°20'E, south to latitude 30°04'S, west to longitude 140°17'E, and north to the point of commencement, and commencing at a point being the intersection of latitude 30°03'S and longitude 140°23'E, then east to longitude 140°25'E, south to latitude 30°05'S, west to longitude 140°23'E, and north to the point of commencement, and commencing at a point being the intersection of latitude 30°07'S and longitude 140°25'E, then east to longitude 140°27'E, south to latitude 30°09'S, west to longitude 140°25'E, and north to the point of commencement,

(AREA: approximately 993 square kilometres)

being the land which is subject to Exploration Licence 6387,

3. The land located in the State of South Australia, approximately 200 km ENE of Leigh Creek, referred to as **Quinyambie Area** and which is bounded as follows:

Area A

Commencing at a point being the intersection of latitude 29°50'S and longitude 139°53'E, then east to longitude 139°56'E, south to latitude 29°51'S, east to longitude 139°59'E, south to latitude 29°52'S, west to longitude 139°53'E, and north to the point of commencement.

Area B

Commencing at a point being the intersection of latitude 30°10'S and longitude 140°24'E, then east to longitude 140°33'E, south to latitude 30°18'S, west to longitude 140°32'E, south to latitude 30°19'S, west to longitude 140°24'E, and north to the point of commencement,

(AREA: approximately 264 square kilometres),

being the land which is subject to Exploration Licence 6709; and

4. The land located in South Australia, approximately 180 km E of Leigh Creek, referred to as **Quinyambie Area** and which is bounded as follows:

Commencing at a point being the intersection of latitude 30°19'S and longitude 140°15'E, then east to longitude 140°32'E, south to latitude 30°35'S, west to longitude 140°20'E, south to latitude 30°38'S, west to longitude 140°15'E, and north to the point of commencement,

(AREA: approximately 849 square kilometres)

being the land which is subject to Exploration Licence 6876,

all the within latitudes and longitudes being geodetic and expressed in terms of the Australian Geodetic Datum as defined on p. 4984 of Commonwealth Gazette number 84 dated October 6, 1966 (AGD66).

The general nature of the proposed mining operations that are to be carried out on the Land is:

Exploratory operations to determine the geology of the Land and presence of mineralisation. Without limiting that general description, those operations may include: reconnaissance; gridding; mapping; aerial and handheld photography; airborne and ground magnetic, electromagnetic, radiometric, seismic, gravity and electrical surveying; soil and other geochemical sampling; water sampling; hydrological studies; hydrogeology surveys; shallow trenching; limited clearing for access and drilling; drilling (including diamond core drilling and other methods); downhole-probing, sampling and radiometric testing of drill core/cuttings; environmental monitoring work (including baseline work, flora/fauna surveys, geotechnical surveys) and establishment of temporary camp/storage sites and access tracks as may be necessary.

The proposed activities are (or will be) authorised by the following exploration authorities under the Mining Act 1971 (SA):

Exploration Licences 6372, 6387, 6709 and 6876 (including any extension, replacement, renewal, regrant or subsequent exploration licence granted for or other dealings with Exploration Licences 6372, 6387, 6709 and 6876, and any other exploration authority or interest in any exploration authority for the whole or any part of the Land).

The Proponent seeks to negotiate a native title mining agreement under Part 9B of the Mining Act 1971 (SA).

TAKE NOTICE that if, four (4) months after this notice is given as required by the *Mining Act 1971* (SA), there are no persons registered under the law of the State or the Commonwealth as the holders of, or claimants to, native title in the Land, the **Proponent** (or its successor or assign) may apply without notice to any person to the Environment, Resources and Development Court for a summary determination authorising entry to the Land for the purpose of carrying out mining operations on the Land, and the conduct of mining operations on the Land.

Any person who holds or may hold native title in the Land who requires further information regarding this notice is invited to contact the Proponent at:

FMG RESOURCES PTY LTD
c/- FINLAYSONS LAWYERS
Level 7, 43 Franklin Street, Adelaide SA 5000
Telephone: (08) 8235 7835
Facsimile: (08) 8232 2944
Contact: Mrs Jane Welsh, Special Counsel

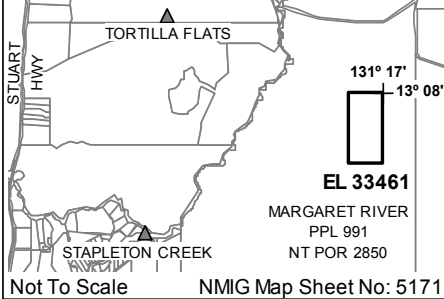
NOTICE OF PROPOSED GRANT OF EXPLORATION LICENCES

NATIVE TITLE ACT 1993 (CTH) SECTION 29

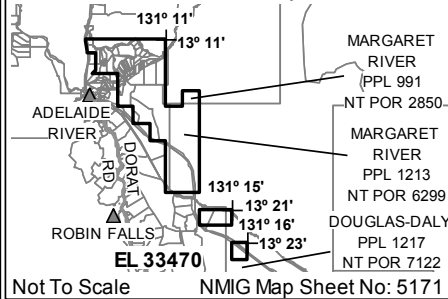
The Honourable Nicole Manison MLA, the Northern Territory Minister for Mining and Industry, C/- Department of Industry, Tourism and Trade, GPO Box 4550 DARWIN NT 0801, hereby gives notice in accordance with section 29 of the *Native Title Act 1993* (Commonwealth) of her intent to do an act, namely to grant the following exploration licence applications.

Applications to which this notice applies:

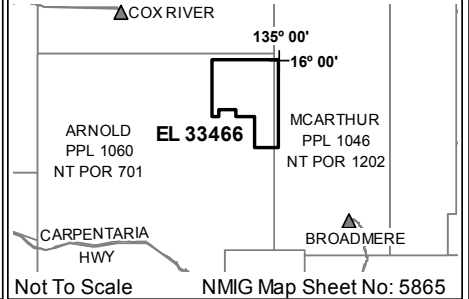
Exploration Licence 33461 sought by BACCHUS RESOURCES PTY LTD, ACN 606 340 872 over an area of 2 Blocks (7 km²) depicted below for a term of 6 years, within the BATCHELOR locality.



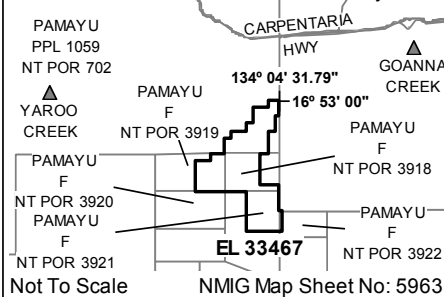
Exploration Licence 33470 sought by BACCHUS RESOURCES PTY LTD, ACN 606 340 872 over an area of 33 Blocks (108 km²) depicted below for a term of 6 years, within the BATCHELOR locality.



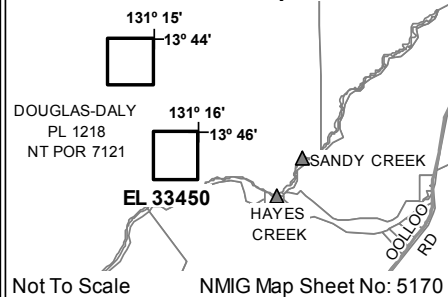
Exploration Licence 33466 sought by GEMPART (NT) PTY LTD, ACN 081 859 896 over an area of 116 Blocks (383 km²) depicted below for a term of 6 years, within the TANUMBIRINI locality.



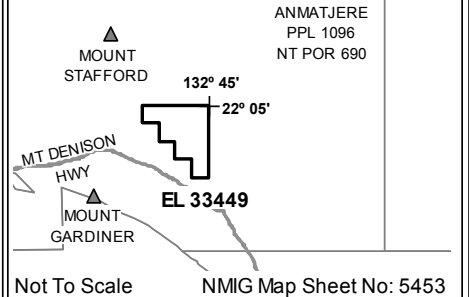
Exploration Licence 33467 sought by GREEN CRITICAL MINERALS LIMITED, ACN 118 788 846 over an area of 101 Blocks (324 km²) depicted below for a term of 6 years, within the BLOODWOOD CREEK locality.



Exploration Licence 33450 sought by MANGUSTA MINERALS PTY LTD, ACN 653 950 522 over an area of 2 Blocks (7 km²) depicted below for a term of 6 years, within the TIPPERARY locality.



Exploration Licence 33449 sought by WILUNA WEST GOLD PTY LTD, ACN 116 550 111 over an area of 10 Blocks (32 km²) depicted below for a term of 6 years, within the REYNOLDS RANGE locality.



Nature of act(s): The grant of an exploration licence under the *Mineral Titles Act 2010* authorises the holder to conduct activities in connection with exploration for minerals for a term not exceeding 6 years and to seek renewal(s). The term for which it is intended to grant the mineral exploration licences referred to in this notice commences from the date of grant. Further information about the act may be obtained from the Department of Industry, Tourism and Trade, GPO Box 4550 Darwin NT 0801 or Centrepoint Building 48-50 Smith Street Darwin NT 0800, telephone (08) 8999 5322.

Native Title Parties: Any person who is, or becomes a "native title party" within the meaning of the *Native Title Act 1993* is entitled to the negotiation and/or procedural rights provided in Part 2, Division 3, Subdivision P of the *Native Title Act 1993*. Under section 30 of the *Native Title Act 1993*, persons have until 3 months after the notification day to take certain steps to become native title parties in relation to this notice. Enquiries concerning becoming a native title party should be directed to the National Native Title Tribunal, GPO Box 9973, Brisbane QLD 4001, or telephone (07) 3307 5000.

Expedited Procedure: The Northern Territory Government considers that the acts are acts attracting the expedited procedure as defined in section 237 of the *Native Title Act 1993*. The exploration licences referred to in this notice may be granted unless an objection is made by a native title party to the statement that the act is one which attracts the expedited procedure. Such an objection must be made to the National Native Title Tribunal within 4 months of the notification day.

Notification Day: 22 March 2023

The State of Victoria wishes to notify any interested person that it is currently considering the following minerals licence applications.

Exploration Licences (EL)

If these licences are granted, the licensees will be permitted to explore for minerals on the specified land for the term of the licence, and to apply for two renewals of up to five years.

APPLICATION DETAILS	LOCALITY
<p>TENEMENT NUMBER: EL008010 APPLICANT: Yaapeet Gold Pty Ltd LOCATION: 30.7 km south-east of Ouyen NEAREST ROADS: Calder Highway TERM: 5 years AREA: 498.77 km²</p> <p>Centre MGA Co-ord 661225E 6079995N Z54 Centre 100k map 7427</p>	
<p>TENEMENT NUMBER: EL008011 APPLICANT: Yaapeet Gold Pty Ltd LOCATION: 4.2 km east of Sea Lake NEAREST ROADS: Sea Lake – Springfield Road TERM: 5 years AREA: 499.25 km²</p> <p>Centre MGA Co-ord 676221E 6078277N Z54 Centre 100k map 7427</p>	
<p>TENEMENT NUMBER: EL008012 APPLICANT: Hopetoun Gold Pty Ltd LOCATION: 13.5 km north of Birchip NEAREST ROAD: Watchupga – Culgoa Road, Calder Highway TERM: 5 years AREA: 490.1 km²</p> <p>Centre MGA Co-ord 672948E 6044029N Z54 Centre 100k map 7426</p>	
<p>TENEMENT NUMBER: EL008013 APPLICANT: Hopetoun Gold Pty Ltd LOCATION: 340 m east of the town centre of Hopetoun NEAREST ROADS: Lascelles Street, Hopetoun – Yaapeet Road TERM: 5 years AREA: 478.76 km²</p> <p>Centre MGA Co-ord 624622E 6041767N Z54 Centre 100k map 7326</p>	
<p>TENEMENT NUMBER: EL008034 APPLICANT: Paul Robert Lester LOCATION: 180 m north of Cowangie NEAREST ROAD: Mallee Highway TERM: 5 years AREA: 225.34 km²</p> <p>Centre MGA Co-ord 529223E 6108850N Z54 Centre 100k map 7127</p>	
<p>TENEMENT NUMBER: EL008035 APPLICANT: Currawong Resources Pty Ltd LOCATION: 1.7 km west of Blackwood NEAREST ROAD: Lerderderg Road, Newsultan Road TERM: 5 years AREA: 0.61 km²</p> <p>Centre MGA Co-ord 259767E 5849786N Z55 Centre 100k map 7723</p>	

APPLICATION DETAILS	LOCALITY
<p>TENEMENT NUMBER: EL008049 APPLICANT: Rovatec Resources Pty Ltd LOCATION: 27 km south-east of Horsham NEAREST ROADS: Western Highway, Crutes South Road TERM: 5 years AREA: 36.65 km²</p> <p>Centre MGA Co-ord 631793E 5917386N Z54 Centre 100k map 7324</p>	
<p>TENEMENT NUMBER: EL008052 APPLICANT: Outback Goldfields Australia Pty Ltd LOCATION: 12 km east of Beaufort NEAREST ROADS: Sunraysia Highway, Western Highway TERM: 5 years AREA: 339.73 km²</p> <p>Centre MGA Co-ord 735226E 5857710N Z54 Centre 100k map 7623</p>	
<p>TENEMENT NUMBER: EL008107 APPLICANT: Jamieson Minerals Pty Ltd LOCATION: 19 km north-west of Corryong NEAREST ROADS: Murray Valley Highway TERM: 5 years AREA: 29.07 km²</p> <p>Centre MGA Co-ord 555400E 5997560N Z55 Centre 100k map 8425</p>	
<p>TENEMENT NUMBER: EL008108 APPLICANT: Jamieson Minerals Pty Ltd LOCATION: 28 km west of Corryong NEAREST ROAD: Murray Valley Highway TERM: 5 years AREA: 156.95 km²</p> <p>Centre MGA Co-ord 544165E 5990310N Z55 Centre 100k map 8425</p>	
<p>TENEMENT NUMBER: EL008109 APPLICANT: Jamieson Minerals Pty Ltd LOCATION: 9.2 km south-east of Wodonga NEAREST ROADS: Kiewa Valley Highway, Murray Valley Highway TERM: 5 years AREA: 191.07 km²</p> <p>Centre MGA Co-ord 635458E 6020971N Z54 Centre 100k map 7426</p>	
<p>TENEMENT NUMBER: EL008110 APPLICANT: Jamieson Minerals Pty Ltd LOCATION: 30 km south-east of Tallangatta NEAREST ROADS: Tallangatta Creek Road, Greenham Road TERM: 5 years AREA: 100.05 km²</p> <p>Centre MGA Co-ord 545689E 5969841N Z55 Centre 100k map 8425</p>	

LEGEND

- Application Area subject to Section 29 notification
- Land subject to Native Title Act or Traditional Owner Settlement Act
- Public Land
- Water Area
- Built Up Areas

Becoming a native title party

Persons have until **22 June 2023** to take steps to become native title parties in relation to these licence applications. The notification date under Section 30 of the *Native Title Act 1993* is **22 March 2023**. Further information about becoming a native title party is available from the National Native Title Tribunal, Melbourne Registry, on 03 8638 6700 or by visiting www.nntt.gov.au.

For more information, visit earthresources.vic.gov.au/nativetitle, contact the Native Title Coordinator, on 0436 436 732 or email nativetitle.err@ecodev.vic.gov.au.

This notice is given by the Department of Energy, Environment and Climate Action on behalf of the Minister for Energy and Resources in accordance with Section 29 (3) of the Commonwealth *Native Title Act 1993*. The Department can be contacted at GPO Box 4509, Melbourne, VIC 3001.



Energy, Environment and Climate Action

Invitation for Consultation: Montara Project and Stag Field



Montara Project

Jadestone Energy (Jadestone) is the operator of the producing Montara Project in Australian waters, approximately 690 km west of Darwin in the Timor Sea. The Montara Project operations involve oil production using wellhead platform (WHP) wells for the Montara field, and subsea wells for the Swift, Skua and Swallow fields. The oil from the subsea wells is piped via flowlines to the unmanned WHP, and then to the Montara Venture floating production storage and offloading (FPSO) facility, which acts as a hub for the project in production since 2013.

Stag Field

Jadestone is also the operator of the producing Stag field in Australian waters and located approximately 60 km northwest of Dampier in the Indian Ocean. The Stag field was developed using a fixed leg, 12 well-slot, manned central processing facility platform in production since 1998. This is connected, by an eight-inch underwater export pipeline, to a pipeline end manifold where shuttle tankers directly load crude oil via a catenary anchor leg mooring buoy.

Environment Plans (EP)

Jadestone is updating the currently approved EPs, the Montara EP for the Montara Project, and the Stag EP for the Stag field. Each EP will govern production and maintenance activities for the next five years. The revised Montara EP and Stag EP will be assessed by the National Offshore Petroleum Safety and Environmental Management Authority for acceptance.

In addition, Jadestone is preparing an EP for the removal of three subsea wellheads at Montara that are no longer in use (the Wellhead Removal EP). This activity is tentatively planned to occur in 2023/2024.

Jadestone is also preparing an EP for the drilling activities at the Stag platform (the Stag Drilling EP). This will include new production wells from recovered well-slots and may include plugging and abandonment of other wells potentially involving wellhead removal.

The purpose of the EPs is to identify the risks and impact of each proposed petroleum activity on the environment. The EPs will also set out measures to reduce identified environmental impacts and describe how and to what level of performance

those measures will be implemented throughout each activity. Jadestone is inviting comments for consideration during the preparation of each of the EPs discussed above.

Further information on Jadestone's Montara Project is available on the company's website at: www.jadestone-energy.com/assets/australia-portfolio/montara.

Further information on Jadestone's Stag field is available on the company's website at: www.jadestone-energy.com/assets/australia-portfolio/stag.

Please let us know if you:

- require any further information; and/or
- have any comments on the activity and the potential impacts on your interests.

Jadestone is committed to ongoing dialogue with all its stakeholders and welcomes their comments at any time.

For further information or to make comment please email: consult@jadestone-energy.com.



NOTICE TO GRANT MINING TENEMENTS

NATIVE TITLE ACT 1993 (CTH) SECTION 29

The State of Western Australia HEREBY GIVES NOTICE that the Minister for Mines and Petroleum, C/- Department of Mines, Industry Regulation and Safety, 100 Plain Street, East Perth WA 6004 may grant the following tenement applications under the *Mining Act 1978*:

Tenement Type	No.	Applicant	Area*	Locality	Centroid	Shire
Exploration Licence	15/1713	JINDALEE RESOURCES LIMITED	9BL	20.1km SW'ly of Kambalda	Lat: 31° 21' S; Long: 121° 33' E	COOLGARDIE SHIRE
Exploration Licence	16/627	NZE MINING RESOURCES PTY LTD	1BL	40.6km SW'ly of Ora Banda	Lat: 30° 37' S; Long: 120° 45' E	COOLGARDIE SHIRE
Exploration Licence	26/245	JAVELIN MINERALS LIMITED	1BL	23.3km NE'ly of Kambalda	Lat: 31° 2' S; Long: 121° 49' E	KALGOORLIE-BOULDER CITY
Exploration Licence	26/248	JAVELIN MINERALS LIMITED	2BL	28.1km NE'ly of Kambalda	Lat: 31° 5' S; Long: 121° 56' E	KALGOORLIE-BOULDER CITY
Exploration Licence	28/3271	CARAWINE RESOURCES LIMITED	12BL	158.2km N'ly of Balladonia	Lat: 31° 2' S; Long: 123° 58' E	KALGOORLIE-BOULDER CITY
Exploration Licence	29/1210	RIO TINTO EXPLORATION PTY LIMITED	16BL	78.5km S'ly of Leinster	Lat: 28° 35' S; Long: 120° 25' E	MENZIES SHIRE
Exploration Licence	38/3617	DUKETON MINING LIMITED	8BL	125km N'ly of Laverton	Lat: 27° 29' S; Long: 122° 20' E	LAVERTON SHIRE
Exploration Licence	38/3714	JINDALEE RESOURCES LIMITED	6BL	21.5km S'ly of Laverton	Lat: 28° 48' S; Long: 122° 19' E	LAVERTON SHIRE
Exploration Licence	38/3811	ENCOUNTER YENEENA PTY LTD	70BL	66.9km NW'ly of Laverton	Lat: 28° 12' S; Long: 121° 54' E	LAVERTON SHIRE, LEONORA SHIRE
Exploration Licence	40/435	ULYSSES MINING PTY LTD	1BL	57.5km SE'ly of Leonora	Lat: 29° 21' S; Long: 121° 34' E	MENZIES SHIRE
Exploration Licence	45/6432	FMG RESOURCES PTY LTD	1BL	40.5km N'ly of Nullagine	Lat: 21° 31' S; Long: 120° 5' E	EAST PILBARA SHIRE
Exploration Licence	45/6471	HAWKER GEOLOGICAL SERVICES PTY LTD	5BL	51km NW'ly of Nullagine	Lat: 21° 42' S; Long: 119° 39' E	EAST PILBARA SHIRE
Exploration Licence	46/1437	ODETTE TWO PTY LTD	5BL	40.4km NE'ly of Nullagine	Lat: 21° 42' S; Long: 120° 27' E	EAST PILBARA SHIRE
Exploration Licence	51/2135	WARRINGA BLUE PTY LTD	1BL	47.4km SE'ly of Peak Hill	Lat: 25° 55' S; Long: 119° 4' E	MEEKATHARRA SHIRE
Exploration Licence	51/2136	LIL BOYTEETH PTY LTD	1BL	48.7km SE'ly of Peak Hill	Lat: 25° 55' S; Long: 119° 5' E	MEEKATHARRA SHIRE
Exploration Licence	51/2140	MT RESOURCES PTY LTD	10BL	76.9km W'ly of Wiluna	Lat: 26° 29' S; Long: 119° 27' E	MEEKATHARRA SHIRE
Exploration Licence	57/1220	AUSTRALIAN TITANIUM PTY LTD	29BL	31.3km N'ly of Sandstone	Lat: 27° 42' S; Long: 119° 16' E	SANDSTONE SHIRE
Exploration Licence	57/1273	AURUMIN GIDGEE PTY LTD	19BL	54.5km NE'ly of Sandstone	Lat: 27° 32' S; Long: 119° 31' E	SANDSTONE SHIRE
Exploration Licence	70/5788	WEPNER EXPLORATION PTY LTD	172BL	76.8km S'ly of Paynes Find	Lat: 29° 57' S; Long: 117° 43' E	DALWALLINU SHIRE, MOUNT MARSHALL SHIRE
Exploration Licence	70/6352	TERRAIN MINERALS LTD	32BL	24.9km E'ly of Mukinbudin	Lat: 30° 53' S; Long: 118° 27' E	MUKINBUDIN SHIRE, NUNGARIN SHIRE
Exploration Licence	70/6359	EXPLORATION AUSTRALIA PTY LTD	11BL	38.4km NE'ly of Mukinbudin	Lat: 30° 36' S; Long: 118° 24' E	MUKINBUDIN SHIRE
Exploration Licence	70/6379	SYNDICATE MINERALS PTY LTD CURIOSITY EXPLORATION PTY LTD	40BL	29.1km NE'ly of Mukinbudin	Lat: 30° 46' S; Long: 118° 27' E	MUKINBUDIN SHIRE
Exploration Licence	77/2948	POLARIS METALS PTY LTD	1BL	58.1km N'ly of Southern Cross	Lat: 30° 42' S; Long: 119° 24' E	YILGARN SHIRE
Exploration Licence	77/3016	SENTINEL EXPLORATION LTD	1BL	150km E'ly of Paynes Find	Lat: 29° 37' S; Long: 119° 10' E	MENZIES SHIRE
Exploration Licence	77/3017	SENTINEL EXPLORATION LTD	3BL	152.1km E'ly of Paynes Find	Lat: 29° 43' S; Long: 119° 9' E	MENZIES SHIRE
Exploration Licence	77/3018 & 77/3035	SENTINEL EXPLORATION LTD	6BL	147.7km E'ly of Paynes Find	Lat: 29° 39' S; Long: 119° 8' E	MENZIES SHIRE
Exploration Licence	77/3039	L13 MINERALS PTY LTD	65BL	29.9km SE'ly of Marvel Loch	Lat: 31° 41' S; Long: 119° 40' E	YILGARN SHIRE
Exploration Licence	77/3042	SYNDICATE MINERALS PTY LTD CURIOSITY EXPLORATION PTY LTD	53BL	37km NE'ly of Mukinbudin	Lat: 30° 44' S; Long: 118° 32' E	MUKINBUDIN SHIRE, WESTONIA SHIRE
Exploration Licence	77/3043	TERRAIN MINERALS LTD	62BL	33.5km E'ly of Mukinbudin	Lat: 30° 57' S; Long: 118° 33' E	MUKINBUDIN SHIRE, NUNGARIN SHIRE, WESTONIA SHIRE
Exploration Licence	80/5840	CHANDLER, Ross Berge	25BL	137.9km SW'ly of Halls Creek	Lat: 19° 15' S; Long: 126° 56' E	HALLS CREEK SHIRE
Exploration Licence	80/5889	BARACUS PTY LTD	55BL	83.6km S'ly of Wyndham	Lat: 16° 13' S; Long: 127° 58' E	WYNDHAM-EAST KIMBERLEY SHIRE
Exploration Licence	80/5890	BARACUS PTY LTD	21BL	103.3km S'ly of Wyndham	Lat: 16° 23' S; Long: 127° 54' E	WYNDHAM-EAST KIMBERLEY SHIRE
Prospecting Licence	15/6778	POTTER, Vernan John	9.39HA	19km W'ly of Kambalda	Lat: 31° 14' S; Long: 121° 28' E	COOLGARDIE SHIRE
Prospecting Licence	16/3411	FORTUNA RESOURCES PTY LTD	1.81HA	28.8km S'ly of Ora Banda	Lat: 30° 37' S; Long: 121° 3' E	COOLGARDIE SHIRE
Prospecting Licence	25/2713-S	BRANCH, Ian Robert	4.96HA	39.8km NE'ly of Kambalda	Lat: 30° 58' S; Long: 121° 59' E	KALGOORLIE-BOULDER CITY
Prospecting Licence	25/2744-S	BRANCH, Ian Robert	9.93HA	47.7km NE'ly of Kambalda	Lat: 30° 59' S; Long: 122° 6' E	KALGOORLIE-BOULDER CITY
Prospecting Licence	37/9625	MT MALCOLM GOLD HOLDINGS PTY LTD	113.28HA	21.7km E'ly of Leonora	Lat: 28° 56' S; Long: 121° 32' E	LEONORA SHIRE
Prospecting Licence	38/4562-S	LEBILLON, Lou	9.81HA	40.6km SE'ly of Laverton	Lat: 28° 49' S; Long: 122° 44' E	LAVERTON SHIRE
Prospecting Licence	39/6369	KILKENNY MINERALS PTY LTD	114.05HA	43.2km E'ly of Leonora	Lat: 28° 57' S; Long: 121° 45' E	LEONORA SHIRE
Prospecting Licence	39/6379	14 MILE WELL GOLD PTY LTD	182.00HA	44.6km W'ly of Laverton	Lat: 28° 46' S; Long: 121° 58' E	LAVERTON SHIRE
Prospecting Licence	39/6380 & 39/6382	14 MILE WELL GOLD PTY LTD	392.56HA	46.5km W'ly of Laverton	Lat: 28° 46' S; Long: 121° 57' E	LAVERTON SHIRE
Prospecting Licence	39/6381	14 MILE WELL GOLD PTY LTD	160.48HA	44.1km SW'ly of Laverton	Lat: 28° 47' S; Long: 121° 59' E	LAVERTON SHIRE
Prospecting Licence	77/4629-4631	WEST AUSTRALIAN PROSPECTORS PTY LTD	480.01HA	83km NE'ly of Mukinbudin	Lat: 30° 29' S; Long: 118° 54' E	YILGARN SHIRE
Prospecting Licence	77/4634	WHITE, Andrew Roy	167.45HA	8.5km S'ly of Southern Cross	Lat: 31° 17' S; Long: 119° 17' E	YILGARN SHIRE
Prospecting Licence	80/1885	YNEMA, Marten Hendrick	122.79HA	26.5km SE'ly of Halls Creek	Lat: 18° 26' S; Long: 127° 45' E	HALLS CREEK SHIRE

Nature of the act: Grant of prospecting licences which authorises the applicant to prospect for minerals for a term of 4 years from date of grant. Grant of Special Prospecting Licences, which authorises the applicant to prospect for minerals for a term up to 4 years from the date of grant. Grant of exploration licences, which authorises the applicant to explore for minerals for a term of 5 years from the date of grant.

Notification day: 22 March 2023

Native title parties: Under section 30 of the *Native Title Act 1993 (Cth)*, persons have until 3 months after the notification day to take certain steps to become native title parties in relation to applications. The 3 month period closes on **22 June 2023**. Any person who is, or becomes a native title party, is entitled to the negotiation and/or procedural rights provided in Part 2 Division 3 Subdivision P of *Native Title Act 1993 (Cth)*. Enquiries in relation to filing a native title determination application to become a native title party should be directed to the Federal Court of Australia, 1 Victoria Avenue, Perth WA 6000, telephone (08) 9268 7100.

Expedited procedure: The State of Western Australia considers that these acts are acts attracting the expedited procedure. Each licence may be granted unless, within the period of 4 months after the notification day (i.e. **22 July 2023**), a native title party lodges an objection with the National Native Title Tribunal against the inclusion of the statement that the State considers the grant of the licence is an act attracting the expedited procedure. Enquiries in relation to lodging an objection should be directed to the National Native Title Tribunal, Level 5, 1 Victoria Avenue, Perth, or GPO Box 9973, Perth, WA 6848, telephone (08) 9425 1000.

For further information about the act (including extracts of plans showing the boundaries of the applications), contact the Department of Mines, Industry Regulation and Safety, 100 Plain Street, East Perth WA 6004, or telephone (08) 9222 3518.

* - 1 Graticular Block = 2.8 km²

DMIRS 14143

download now
KOORI MAIL NOW AVAILABLE



Available via Apple Newsstand, iTunes, Google Play for Android market or www.pocketmags.com

Latest issue & back Issues just \$1.49 each.
Subscribe for six months or one year at a reduced rate.
Download to your iPad, iPhone, Android device, Mac, PC or Kindle Fire.

A digital subscription to the **KOORI MAIL** is the perfect way to treat yourself!



Also available via



www.koorimail.com

Notice of a non-claimant application for determination of native title in Queensland
Notification day: 5 April 2023



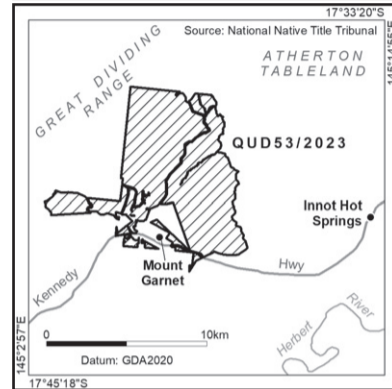
National Native Title Tribunal

A 'non-claimant' application has been made to the Federal Court of Australia (Federal Court) seeking a determination that native title does not exist in the area described below. The Applicant has a non-native title interest in the area, which is set out in their application and summarised below.

Under the *Native Title Act 1993* (Cth), there can be only one determination of native title for an area. Unless there is a relevant native title claim, as defined in section 24FE, over the area described below on or before **4 July 2023**, the area may be subject to protection under section 24FA and **acts may be done which extinguish or otherwise affect native title.**

A person who claims to hold native title rights and interests in this area may wish to file a native title claimant application or become a party to this non-claimant application. These may be the only opportunities to have those rights and interests taken into account in the Federal Court's determination. Any other person may also wish to become a party.

If you want to become a party to this application, you must file a Form 5 (Notice of Intention to become a Party) with the Federal Court, **on or before 4 July 2023**. Further information regarding how to file a Form 5 is available from www.fedcourt.gov.au. After **4 July 2023**, you will need to seek leave from the Federal Court to become a party.



Applicant's name: Gunther Family Holdings Pty Ltd (ACN 609 773 819)
Federal Court File No: QUD53/2023

Non-native title interest: The applicant is the registered lessee of the application area

Order sought by Applicant: The applicant seeks a determination that native title does not exist

Description: The application area comprises of Lot 11 on Crown Plan 896922, Lot 219 on Survey Plan 285559 and Lot 43 on Survey Plan 219915, covering an area of about 60 sq km and is located in the vicinity of Mount Garnet

Relevant LGA: Tablelands Regional Council

For assistance and further information about this application, call Lisa Carlsen on 07 4257 5704 or visit www.nntt.gov.au.

Revised draft Cultural Area, list of OAI and draft Statement of Cultural Association for Kamay Botany Bay and Towra Nature Reserve

Community Workshops: **March – April 2023**

The Office of the Registrar, ALRA ('ORALRA') is currently undertaking an Aboriginal Owners Research Project in the Kamay Botany Bay area. The project will ultimately allow Aboriginal people to register as Aboriginal Owners for the Kamay Botany Bay National Park and Towra Nature Reserve, under Part 9 of the *Aboriginal Land Rights Act 1983* ('ALRA').

ORALRA is running a series of **community workshops** in **March and April 2023** to present the key elements of the research project to date. The **draft cultural area map** and **draft list of Original Aboriginal Inhabitants** ('OAIs') have been revised and expanded (based on information and feedback from community and further research). The revised cultural area and the OAI list remain 'drafts' for further feedback from community and research. The ORALRA will also be discussing a **draft statement of cultural association** which is based on information from community members and participants, and expert anthropological advice.

These workshops will provide an opportunity for community members to discuss these matters, ask questions, and provide feedback and further information to the ORALRA. The dates and times for these workshops are as follows:

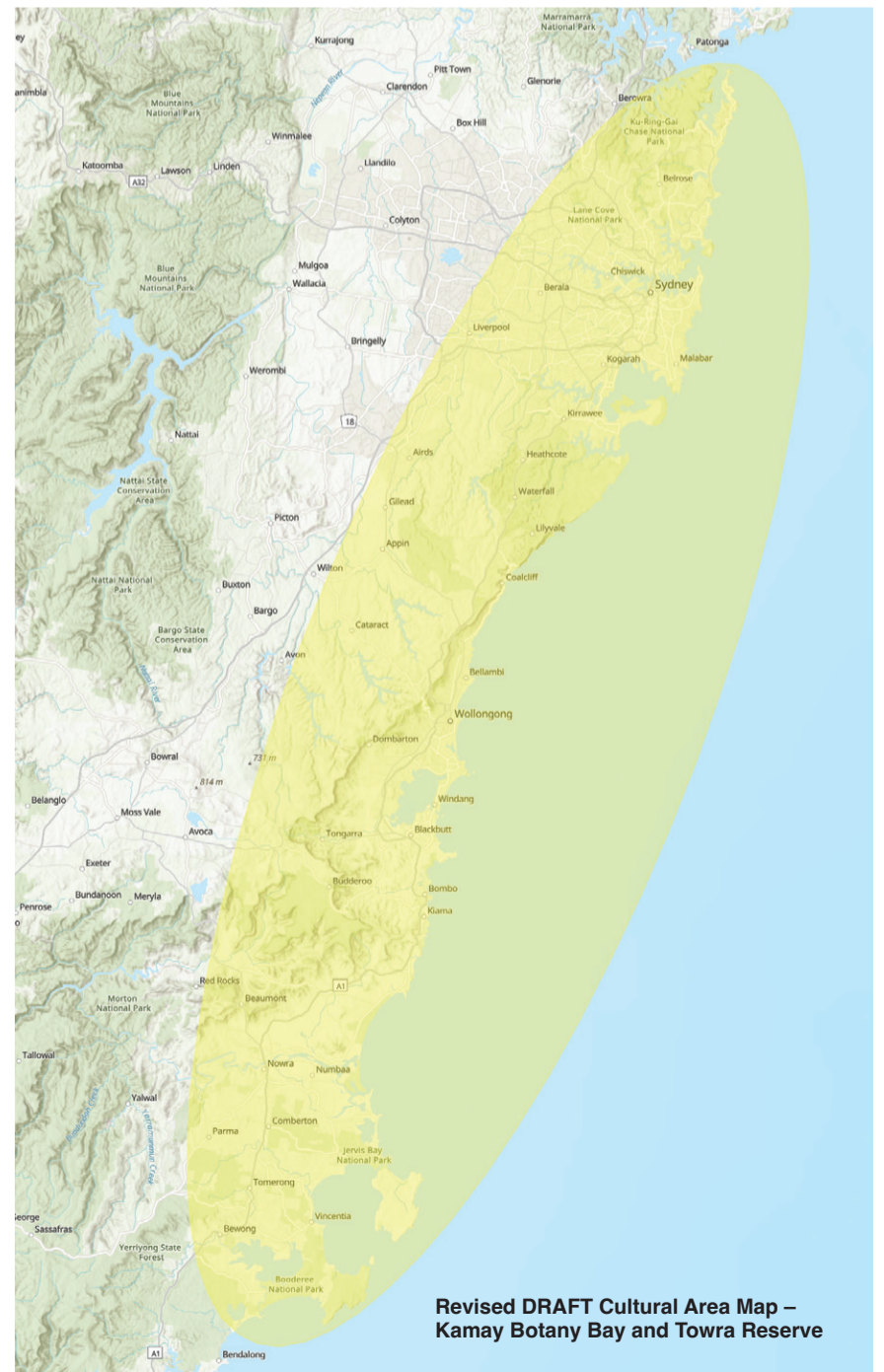
Date	Where	Time
27 March 2023	La Perouse (Malabar Memorial Hall)	10.00am – 12.30pm
29 March 2023	Huskisson (Community Centre)	2.00pm – 4.30pm
30 March 2023	Nowra (School of the Arts)	10.00am – 12.30pm
31 March 2023	Online Workshop (Zoom)	10.00am – 12.30pm
12 April 2023	Illawarra: Dapto (Ribbonwood Centre)	11.30am – 2.00pm
13 April 2023	Campbelltown (Arts Centre)	10.00am – 12.30pm
13 April 2023	Online Workshop (Zoom)	5.30pm – 8.00pm
14 April 2023	La Perouse (Malabar Memorial Hall)	2.00pm – 4.30pm

Please email adminofficer@oralra.nsw.gov.au to confirm your attendance so we can cater appropriately. We look forward to seeing you in March and April at these sessions.

The Aboriginal Owners team
Office of the Registrar

*** Revised DRAFT list of original Aboriginal inhabitants for draft Kamay cultural area ***

- | | |
|---|--|
| Albert Davis & Betsy | Julia Dixon |
| Betsy (mother of Emma Timbery nee Walden) | Jimmy Golding (Billy Budd II) |
| Betsy Madden | Annie/Susan (spouse of John 'Jack' Carpenter) |
| Biddy [Giles] | Judy Bundle (spouse of John 'Jack' Carpenter) |
| Paddy Davis | Jack Campbell Townum |
| Bundle (Snr) Woolmarr | King Yaggen |
| Charles Edwards & Maria Matthews | Narrumbroo (father of Bill Davis) |
| Gringerry Kibba Coleby [Colebee] | Jack Waterman Yerrick |
| Edward Moore | Frying Pan Caddigal |
| Elizabeth Malone | Pemulwuy |
| Elizabeth 'Eliza' Matthews | Bennelong (Woolarawarre) |
| Timberly (father of George Timbery) | Barangaroo |
| Gilbert Namut | Bungaree |
| Giribunger Nanny | Mootwatin |
| Jimmy Lowndes | Sophy Buckendah |
| John Malone | Biddy Salamander |
| John Sims | Bowen |
| Lucy Lyons | Cooman (spouse of Biddy Biara) |
| Karoo Cora Gooseberry | Biddy Biara (Cooman) |
| Lucy Burns | Bowen Bungaree (spouse of Mari[a] Naney) |
| Mary Anne Lyons | Mari[a] Naney (spouse of Bowen Bungaree) |
| Susannah 'Susan' Mitcham/Edwards | Arthur Bloxome? |
| William Walker | Caroline Matthews |
| William Broughton | Hannah Lamb (spouse of James Bell) |
| Hannah 'Annie' Lyons | Sarah Lamb? |
| William Wentworth | Jessie Jenkins (spouse of George Nipple) |
| Susan Butler | George Nipple Bandicoot (spouse of Jessie Jenkins) |
| William Rowley | Mickie Nunnima |
| Sarah Kemister | |
| William Dixon | |



Revised DRAFT Cultural Area Map – Kamay Botany Bay and Towra Reserve

NOTICE OF AUTHORISATION MEETING OF WADAWURRUNG TRADITIONAL OWNERS NATIVE TITLE CLAIM GROUP TO AUTHORISE THE AMENDING OF THE NATIVE TITLE DETERMINATION APPLICATION IN THE FEDERAL COURT

Meeting Date: 25 March 2023
Meeting Time: 3:30 pm – 5:00 pm
Registration: 3:00 pm – 3:30 pm
Meeting Place: WTOAC Ballarat Office
 Office 3, 110 Creswick Road, Ballarat VIC
 Or WTOAC Geelong Office
 86 Mercer Street, Geelong VIC

AGENDA & PURPOSE OF THE MEETING

On 10 September 2022, the Wadawurrung native title claim group authorised the Wadawurrung Applicant to file a native title determination application covering Wadawurrung Country on behalf of Wadawurrung Traditional Owners. The Wadawurrung Native Title Application was filed on 26 October 2022.

The terms of the authorisation of the Applicant in the Wadawurrung Native Title Application require that the Applicant is not to make any significant decisions about any area of the lands or waters the subject of the Application without first obtaining informed consent from the Wadawurrung native title claim group at a properly constituted meeting (or meetings) of the Wadawurrung native title claim group.

The purpose of this meeting is to provide an opportunity for Wadawurrung Traditional Owners to discuss, consider and decide whether or not to consent to the Wadawurrung Applicant:

1. reducing the Wadawurrung Native Title Application area by removing the area of the application that overlaps the Eastern Maar Native Title Application area (known as Areas D and E).

The **Agenda** for this Authorisation Meeting is:

1. Welcome to Country and introductions;
2. Update on the agreement in principle made with the Eastern Maar Native Title Applicant in relation to the area of overlap with the Wadawurrung Native Title Application (Areas D and E).
3. To discuss, consider and decide whether or not to consent to the Applicant reducing Wadawurrung Native Title Application Area by removing the area that overlaps the Eastern Maar Native Title Claim

PEOPLE WHO SHOULD ATTEND THE MEETING

The meeting is open to all members of the Wadawurrung native title claim group, being all persons who:

- a) are biological descendants of apical ancestor, John Robinson (also known as John Robertson); and
- b) identify as, and are accepted as a Wadawurrung person in accordance with Wadawurrung traditional laws and customs.

If you consider that you hold or may hold native title in relation to the Wadawurrung Native Title Application Area (as per the map below), but do not know whether you fall within the above description, please contact the Spokesperson to obtain further information.

Costs associated with attending the meeting, such as travel expenses, will not be covered. Those attending are expected to attend the Authorisation Meeting at their own expense.

Light refreshments and lunch will be provided at the Authorisation Meeting.

Please contact Paul Davis (the Spokesperson), with any queries on 0417 593 000 or paul@wadawurrung.org.au.



Aboriginal Registration for Community Consultation – Macquarie Street East Precinct – Stage 1 Public Domain Works Project.

On behalf of Property & Development NSW (Vy Nguyen, precinctdevelopment@dpie.nsw.gov.au, the proponent), GML Heritage (GML) seeks registration from local Aboriginal groups and people with respect to the future application for an Aboriginal Heritage Impact Permit (AHIP) under Part 6 of the National Parks and Wildlife Act 1974.

The land subject to an AHIP is located in the Sydney CBD. The study area is marked on the map below.

The proposed development involves the design and delivery of a series of Public Domain Works within the Macquarie Street East Precinct. Design specifications have not been finalised but the works will enhance visitor awareness and improve east-west connections through the precinct. These works have been divided into five projects:

1. Shakespeare Place
2. Hunter Lane
3. King Lane
4. Hospital Place
5. Key streets: Macquarie Street, Hospital Road, Prince Albert Road

The extent of each project is highlighted on the **map below**.

The proponent has previously prepared an ACHAR for the Registrar General's Building, for which Aboriginal community consultation is ongoing. This area forms part of our study area.

The purpose of community consultation with Aboriginal people is to assist Property & Development NSW in the preparation of an application for an AHIP and to assist the Director General of Heritage NSW in their consideration and determination of the application.

In accordance with the DECCW's *Aboriginal cultural heritage consultation requirements for proponents 2010* GML is required to compile a list of Aboriginal people who may have an interest in the proposed project area and hold knowledge relevant to determining cultural significance of Aboriginal objects and/or places.

GML invite local Aboriginal people who hold cultural knowledge relevant to determining the significance of Aboriginal object(s) and/or place(s) in the study area to register an interest in community consultation regarding the proposed activity. If you wish to register please provide in writing (a letter or email) a brief

statement clarifying that you wish to be involved in future Aboriginal community consultation and how you will assist with the assessment of cultural significance associated with the subject land.

All registrations should be received by GML at ach@gml.com.au no later than 5 April 2023.

Alternatively, registrations can be posted to:

Jacob Kiefel
GML Heritage
Level 6, 372 Elizabeth Street
Surry Hills NSW 2010

Please be advised that the details of all parties who register an interest will be forwarded to Heritage NSW and the Local Aboriginal Land Council unless it is specified that these details should not be released.

If you have any questions about this project please call me on 9319 4811.

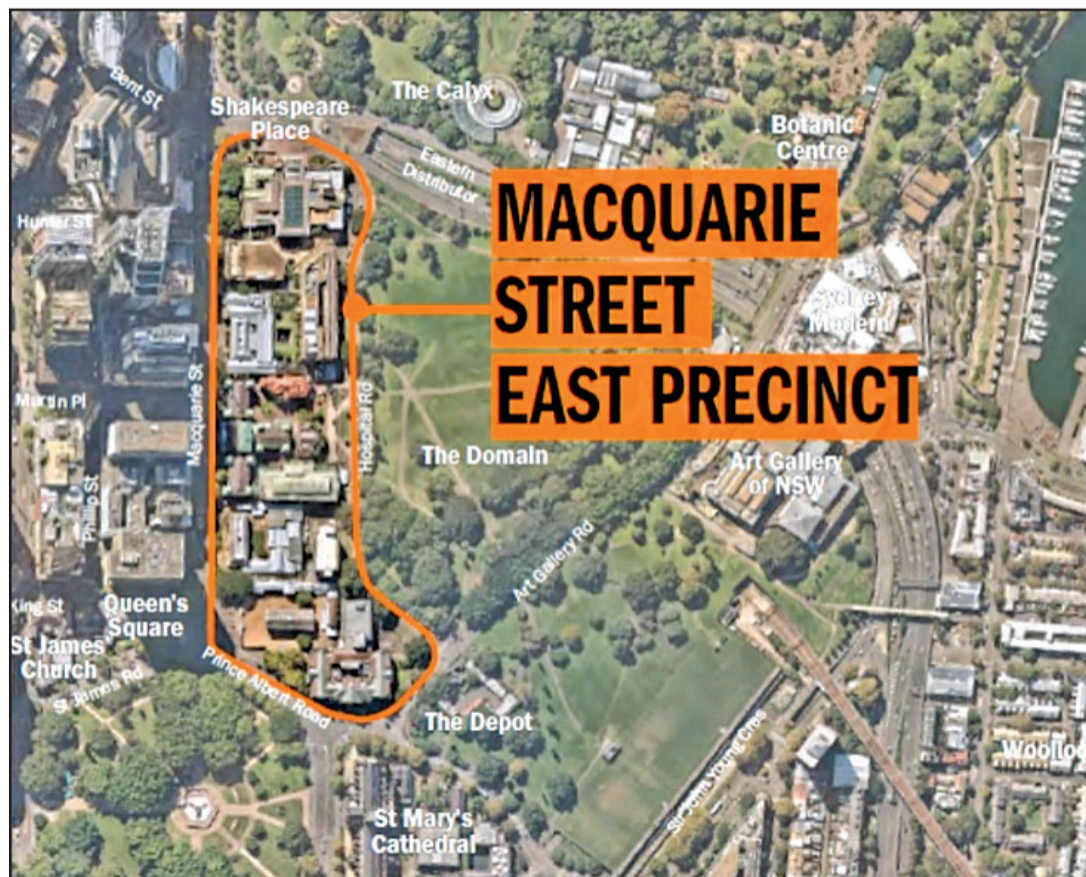


Figure 1 Location of study area (Source: Property & Development NSW 2022)

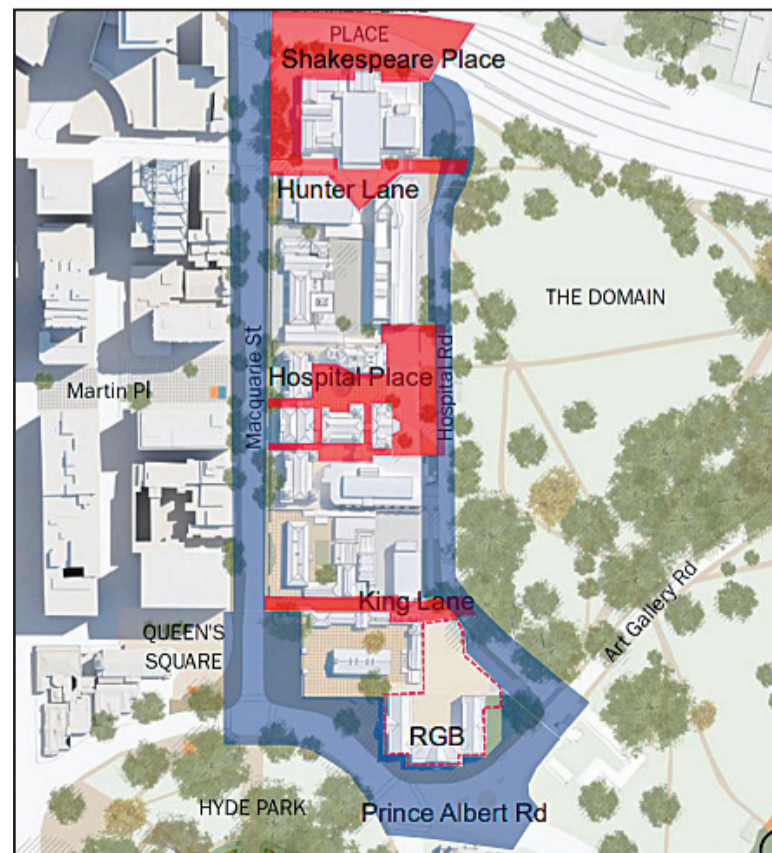


Figure 2 Location of the study area with public domain works extent highlighted (Source: Property & Development NSW 2022)

PUBLIC NOTICE

**KABI KABI FIRST NATION TRADITIONAL OWNERS NATIVE TITLE CLAIM GROUP (QUD 20 of 2019)
NATIVE TITLE AUTHORISATION MEETINGS AND INFORMATION SESSIONS**

An Authorisation Meeting has been called by Queensland South Native Title Services (QSNTS) for the Kabi Kabi People (described below) in relation to the Kabi Kabi People's native title determination application (QUD20 of 2019) (Kabi Kabi Claim)

The Kabi Kabi First Nation Traditional Owners are those people:

(a) Who are descendants of the following apical ancestors:

- | | |
|--|---------------------------------------|
| 1. Maggie Cadenti/Cadente/Cantidi: "Maggie" | 11. Maggie Palmer |
| 2. George Parson | 12. Emma Dunne |
| 3. Albert Williams | 13. William/Billy Glenbar |
| 4. Ngimburum | 14. Annie Laurie |
| 5. Kaloma-kuta/Galmaguda/Haloma-kuta/Kal-ma-kuta | 15. May Burnett |
| 6. Willie Kina | 16. Tupperrywoe/"King" Tommy of Noosa |
| 7. Susan Andy | 17. Dundalli |
| 8. Jacky Ball (or Baul) | 18. Sarah Di:naba Moreton |
| 9. Maggie Cain/Caine | 19. Marian/Mary Ann Thompson |
| 10. James Crow/Crove | 20. Towcha; and |

(b) Who identify as and are recognised as members of the Kabi Kabi First Nation Traditional Owners in accordance with the system of traditional laws and customs.

As the Kabi Kabi First Nation Traditional Owners Native Title Claim Group Determination Application is approaching a consent determination, this Notice invites all Kabi Kabi People to attend an

Authorisation Meeting for the consent determination for part of the native title claim. At the Authorisation Meeting, the Kabi Kabi people will consider whether or not to enter into the Tenure Resolution Indigenous Land Use Agreement with the State of Queensland and to nominate a Registered Native Title Body Corporate (RNTBC).

The purpose of the Authorisation Meeting is for the Kabi Kabi People to consider and, if appropriate, make decisions to finalise the determination of native title over part of the Kabi Kabi claim area.

INFORMATION SESSIONS

All Kabi Kabi People are encouraged to attend Information Sessions at the times and location below:

- Date:** Friday, 14 April & Saturday, 15 April 2023
Venue: Verandah Room, Oaks Sunshine Coast Oasis Resort, 2 Landsborough Parade, Caloundra QLD
Time: 9.00 am – 4.00 pm (both days)

The purpose of the Information Sessions is to:

- Discuss and settle a Code of Conduct for the running of the Authorisation Meetings;
- Inform the Kabi Kabi People about changes to the rule book of the proposed Kabi Kabi PBC;
- Inform the Kabi Kabi People about the content and purpose of the proposed section 87A consent determination;
- Inform the Kabi Kabi People about the content of the proposed Tenure Resolution ILUA; and
- Invite Kabi Kabi People to ask questions that they may have before the Authorisation Meetings.

AUTHORISATION MEETING #1 – TO AUTHORISE PROPOSED CONSENT DETERMINATION & NOMINATE PRESCRIBED BODY CORPORATE

This Notice invites all members of the Kabi Kabi People (as described above), to attend an authorisation meeting at the following time and location:

- Date:** Sunday, 16 April 2023
Venue: Verandah and State Rooms, Oaks Sunshine Coast Oasis Resort, 2 Landsborough Parade, Caloundra QLD 4551
Time: 10.00 am to 12.30 pm. Registration opens 08.30 am.

The purpose of Authorisation Meeting #1 is to consider and, if appropriate, authorise the following:

1. A draft section 87A agreement (which sets out the terms of the proposed consent determination) and draft consent determination orders proposed for filing in the Federal Court of Australia.
2. For the Applicant, if necessary, to apply to the Federal Court of Australia to bring about any such amendments to the native title claim that are necessary to bring the application into alignment with the terms of the final form of the draft consent determination; and
3. To nominate a prescribed body corporate to hold and manage the determined native title under the Native Title Act 1993 (Cth) for the Kabi Kabi People's Native Title Determination and potentially to nominate Kabi Kabi Peoples Aboriginal Corporation ICN 8996 to fulfil that function.

The area covered by the proposed section 87A Agreement which will form the determination area where native title will be recognised in the consent determination is depicted at **Map 1**.

AUTHORISATION MEETING #2 – TO AUTHORISE PROPOSED INDIGENOUS LAND USE AGREEMENT

This Public Notice invites all members of the Kabi Kabi People, and anyone who asserts that they hold or may hold native title in the relevant area, to attend an authorization meeting at the following time and location:

- Date:** Sunday, 16 April 2023
Venue: Verandah and State Rooms, Oaks Sunshine Coast Oasis Resort, 2 Landsborough Parade, Caloundra QLD 4551
Time: Immediately following Authorisation Meeting #1 at 1.30 pm to 3.30 pm.

The purpose of the Authorisation Meeting #2 is to consider and, if appropriate, authorise a Tenure Resolution ILUA between the State of Queensland and Kabi Kabi People which among other things, provides for:

- a. Transfers of land to the nominated RNTBC;
- b. Surrender of native title rights and interests over parcels of land in exchange for other parcels of land in Aboriginal freehold;
- c. Surrender of native title rights and interests over parcels that the State will sell and then provide a percentage of the land value to the nominated RNTBC;
- d. The establishment of a Relationships Committee where the RNTBC can meet directly with government and other stakeholders to talk about issues affecting the ILUA; and
- e. Provide compensation for certain acts which are agreed in the ILUA.

The area covered by the proposed Tenure Resolution ILUA with the State of Queensland is depicted at **Map 2**.

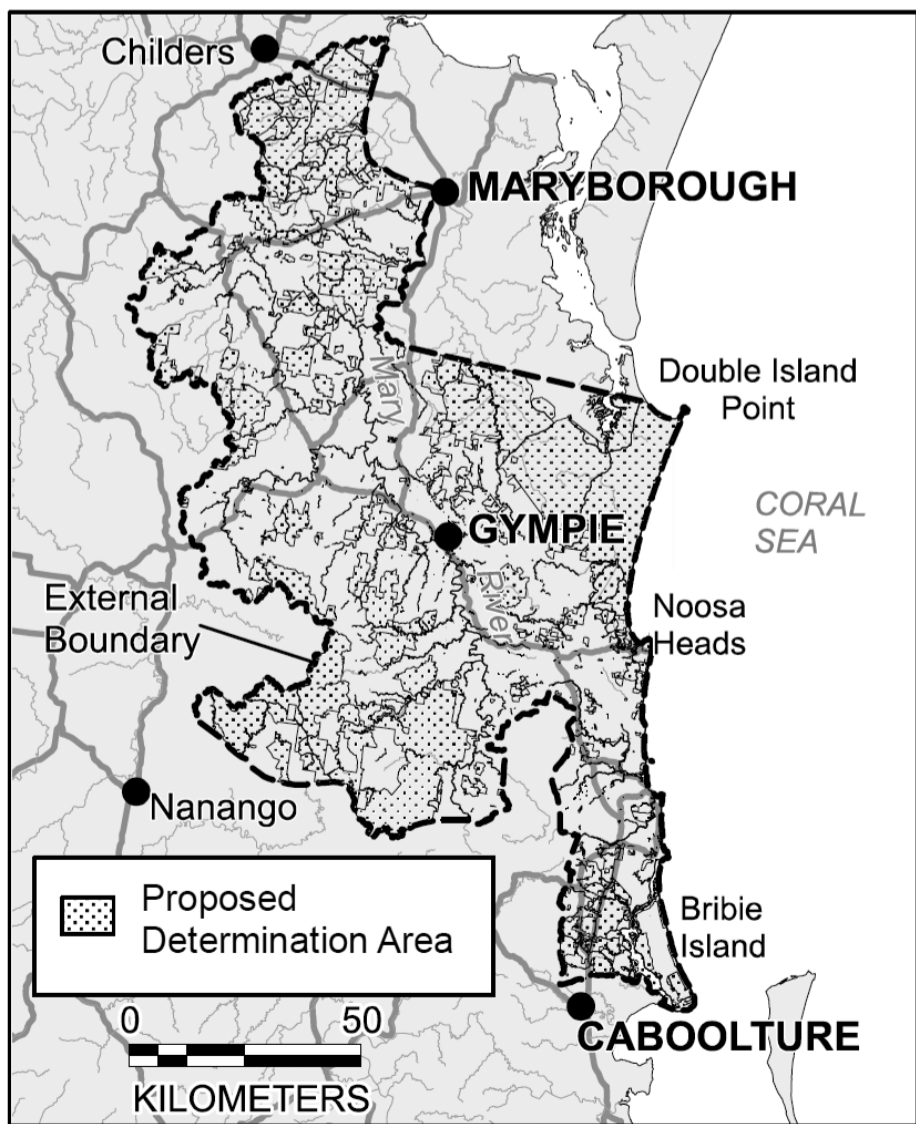
REGISTERING FOR THE AUTHORISATION MEETINGS & INFORMATION SESSIONS

Registration will occur before the Information Sessions and Authorisation Meetings commence.

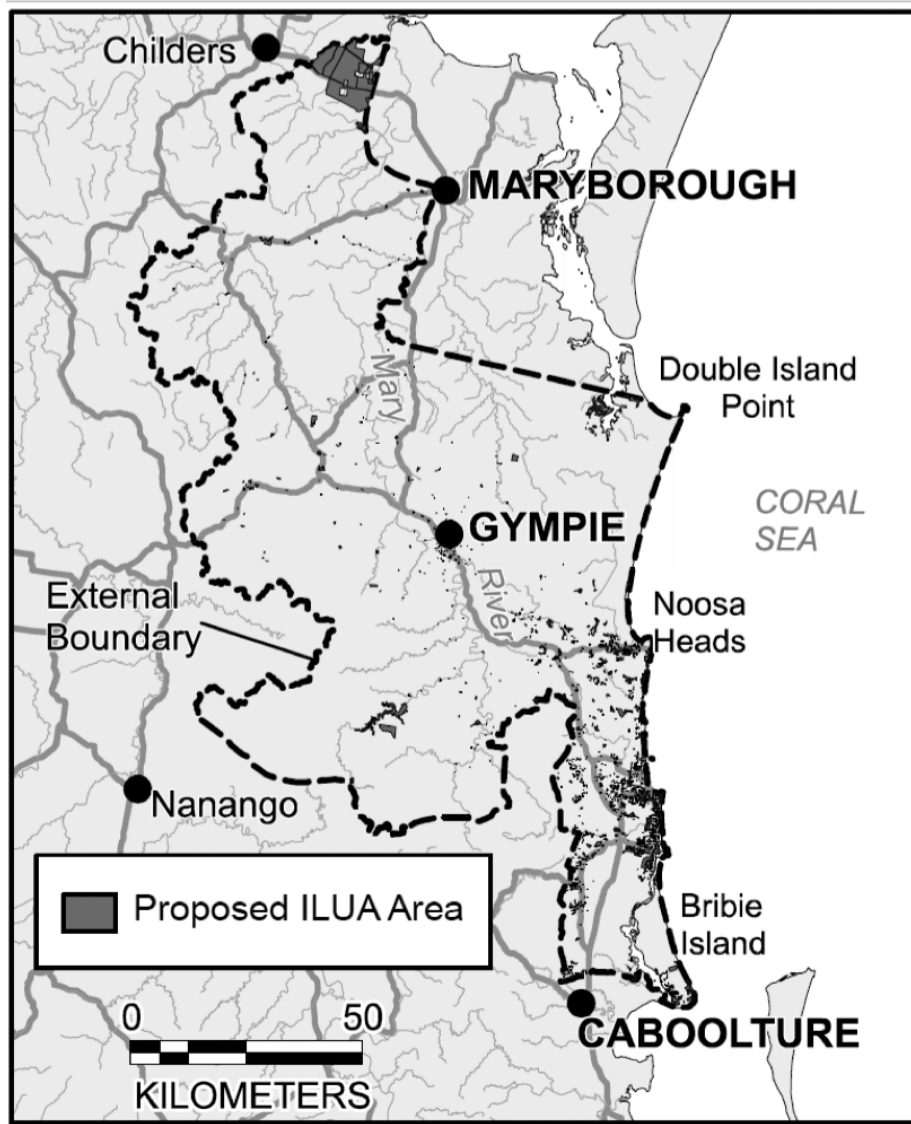
All Kabi Kabi People are required to register under the name of the apical ancestor through whom they claim to be Kabi Kabi People and are invited to contact QSNTS or QSNTS Community Relations Officer, Diana Healey on Freecall 1800 663 693 or (07) 3224 1200 (charged call).

Any person who claims to hold native title rights and interests in the area of the proposed Tenure Resolution ILUA, other than as a Kabi Kabi person should also contact Community Relations Officer, Diana Healey on Freecall 1800 663 693 or (07) 3224 1200 (charged call).

QSNTS is able to arrange for a bus to travel from Cherbourg to Caloundra on 16 April 2023 for the Authorisation Meetings provided that we receive prior interest from Kabi Kabi People to register for travel on the bus. QSNTS is unable to assist with any other travel to or from the venue, however morning tea, lunch and afternoon tea will be provided to participants at the meetings. All Kabi Kabi People are requested to contact Diana Healey, Community Relations Officer by **5pm Tuesday 11 April 2023** on Freecall 1800 663 693 for further information about the meetings and/or to confirm that they require a seat on the bus.



Map 1 – Proposed Consent Determination Map



Map 2 – Proposed Tenure Resolution ILUA Map