

NOTICE OF PROPOSED GRANT OF EXPLORATION PERMIT GEOTHERMAL

NATIVE TITLE ACT 1993 (CTH) SECTION 29

The Queensland Minister for Resources and Critical Minerals, PO Box 15216, City East, Queensland, 4002, hereby gives notice in accordance with section 29 of the *Native Title Act 1993* (Cth) of the proposed grant of Exploration Permit Geothermal (EPG) shown below under the *Geothermal Energy Act 2010*.

Nature of Act(s): Grant of Exploration Permit Geothermal under the *Geothermal Energy Act 2010* authorises the holder to explore for geothermal energy for a maximum term not exceeding five (5) years, with the possibility of renewal for terms not exceeding five (5) years.

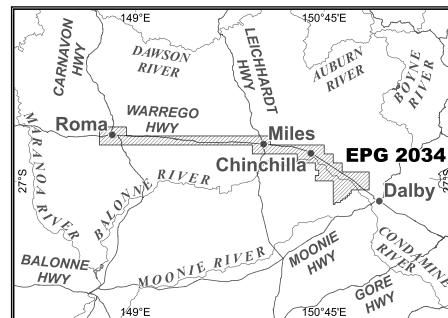
Name and Address of person doing Act(s): It is proposed that the Exploration Permit Geothermal be granted under the *Geothermal Energy Act 2010* by the Minister for Resources, PO Box 15216, City East, Queensland, 4002.

Native Title Parties: Under the *Native Title Act 1993* (Cth) any person who is a “native title party” is entitled to certain rights in relation to the proposed grant of Exploration Permit Geothermal. Under section 30 of the *Native Title Act 1993* (Cth), persons have until three (3) months after the Notification Day to take certain steps to become native title parties in relation to this notice. Enquiries in relation to filing a native title determination application may be directed to the Federal Court, Brisbane Registry, Level 6, Harry Gibbs Commonwealth Law Courts Building, 119 North Quay, Brisbane, Queensland, 4000. Telephone: 1300 720 980 or Email: nativetitleQLD@fedcourt.gov.au. Enquiries in relation to the registration of a native title determination application may be directed to the National Native Title Tribunal, Brisbane Registry, Level 5, Harry Gibbs Commonwealth Law Courts Building, 119 North Quay, Brisbane, Queensland, 4000. Telephone: (07) 3052 4040.

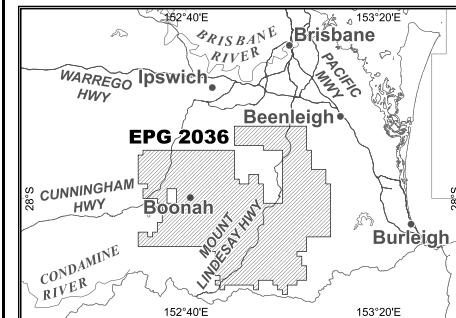
Further Information: May be obtained from the Department of Resources, Petroleum Assessment Hub, Level 4, 1 William Street, Brisbane, Queensland, 4000. Telephone: (07) 3199 8118 or Email: petroleumhub@resources.qld.gov.au.

Notification Day: 8 May 2024

EPG 2034 applied for by WITHIN ENERGY PTY LTD ACN 652 405 831, over an area of 1223 sub-blocks (3744 km²) spanning across from Roma to Dalby, in the locality of Maranoa Regional Council and Western Downs Regional Council.



EPG 2036 applied for by WITHIN ENERGY PTY LTD ACN 652 405 831, over an area of 863 sub-blocks (2612 km²) spanning across from Aratula to Canungra, in the locality of Ipswich City Council, Logan City Council and Scenic Rim Regional Council.



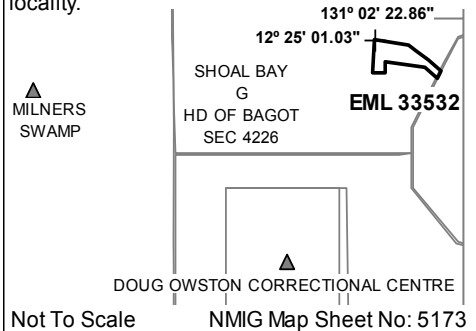
NOTICE OF PROPOSED GRANT OF AN EXTRACTIVE MINERAL LEASE

NATIVE TITLE ACT 1993 (CTH) SECTION 29

The Honourable Mark Monaghan MLA, the Northern Territory Minister for Mining, C/- Department of Industry, Tourism and Trade, GPO Box 4550 DARWIN NT 0801, hereby gives notice in accordance with section 29 of the *Native Title Act 1993* (Commonwealth) of the intent to do an act(s) namely to grant the following extractive mineral lease application.

The application to which this notice applies:

Extractive Mineral Lease 33532 sought by OSTOJIC GROUP PTY LTD, ACN 009 629 805 over an area of 26 Hectares depicted below for a term of 10 years, within the KOOLPINYAH locality.



Nature of act(s): The grant of an extractive mineral lease under the *Mineral Titles Act 2010* authorises the holder to extract or remove (whether by quarrying or other means) from, on or below the natural surface of the land, extractive mineral for a term not exceeding 10 years and to seek renewal(s). The term for which it is intended to grant the extractive mineral lease referred to in this notice commences from the date of grant. Further information about the act may be obtained from the Department of Industry, Tourism and Trade, GPO Box 4550, Darwin NT 0801 or Centrepoint Building 48-50 Smith Street Darwin NT 0800, telephone (08) 8999 5322.

Native Title Parties: Any person who is, or becomes a "native title party" within the meaning of the *Native Title Act 1993* is entitled to the negotiation and/or procedural rights provided in Part 2, Division 3, Subdivision P of the *Native Title Act 1993*.

Under section 30 of the *Native Title Act 1993*, persons have until 3 months after the notification day to take certain steps to become native title parties in relation to this notice. Enquiries concerning becoming a native title party should be directed to the National Native Title Tribunal, GPO Box 9973, Brisbane QLD 4001, or telephone (07) 3307 5000.

Notification Day: 24 April 2024

NOTICE OF AUTHORISATION MEETING FOR THE PURPOSE OF CONSIDERING AMENDMENTS TO THE WAMBA WEMBA PEOPLES NATIVE TITLE CLAIM VID14/2022

Date: Saturday, 18 May 2024
Venue: The Grain Shed, 2 King St, Swan Hill VIC 3585
Registration: Open 9:00 am
Information Session: 11:00 am
Authorisation Meeting: 2:00 pm

Massar Briggs Law will hold a Native Title Authorisation Meeting on Saturday 18th May 2024, to authorise amendments to the Wamba Wemba Native Title Determination Application VID14/2022. This is an important meeting where binding decisions about the Wamba Wemba Native Title Application (VID 14/2022) are proposed to be made.

WHO SHOULD COME TO THIS MEETING:

This notice invites all eligible members of the Wamba Wemba Native Title Claim Group as described below to attend this meeting. The Wamba Wemba Native Title Claim group is comprised of those Aboriginal persons who are descended from one or more of the following apical ancestors:

1. Ernest McGee (c. 1876)
2. George Allen (c. 1882)
3. Edward Joachim
4. Richard and Sarah Wilson/Crow (daughter Agnes Edwards aka Queen Aggie Crow) (c. 1873 – 1928)
5. Jemima Burns (c 1854-1934)
6. William Day (c. 1840 – 1900)
7. Mary/Margaret Smith (married to John Ingram)
8. Walin & Kathleen/Kitty (early 1800s)
9. Robert Taylor (c. 1850 – 1915) and David Taylor (c. 1852 – 1929)
10. Edward Firebrace (c. 1855 – 1921)
11. Henry Edwards (c. 1866 – 1949)
12. Sarah Smith (c. 1858 – 1941)
13. Sarah Moore/Mayne (early 1800s)
14. Mary Tattambo (c. early 1800s – 1874)
15. Koombra Campbell (aka Alick) (c. 1848 – 1923)
16. William Sampson (c. 1851 – 1926)
17. John Moore
18. Eliza Edwards

PURPOSE OF THE AUTHORISATION MEETING:

The purpose of this meeting is to consider, and if appropriate, make decisions about the following:

- To adopt and agree on the decision-making process to be used for making decisions at the meeting;
- To adopt and agree any conditions the claim group wishes to impose on the authority of the Applicant;
- To confirm the boundaries of the Wamba Wemba Native Title Application (VID14/2022) as set out below;
- To endorse the proposal to remove Sarah Moore / Mayne (also known as Sarah Mein) from the list of Apical Ancestors in the current Wamba Wemba “claim group description” and this proposed amendment to the Form 1 Wamba Wemba Native Title Application (VID14/2022) to reflect this change in group description of the Wamba Wemba Peoples; and
- To authorise and confirm the Applicant for the amended Wamba Wemba Native Title Application.

REGISTERING FOR THE MEETING

A Registration Form will be required to be completed by all those participating in the Authorisation Meeting. Registrations will be open from 9am Saturday 18th May at the venue: The Grain Shed, 2 King St, Swan Hill VIC 3585.

In addition, individuals may seek a copy of the registration form in advance by contacting Massar Briggs Law via email at wamba@massarbriggslaw.com.au.

PROXIES

Those people who are or may be eligible to attend but are unable to do so should request a proxy voting form from Massar Briggs Law by email wamba@massarbriggslaw.com.au.

ASSISTANCE TO ATTEND

Some limited assistance may be available for the meeting and lunch and refreshments will be available during the day. Enquiries for assistance should be made to wamba@massarbriggslaw.com.au

FURTHER ENQUIRIES

Any further enquires in relation to the information above may be made to wamba@massarbriggslaw.com.au

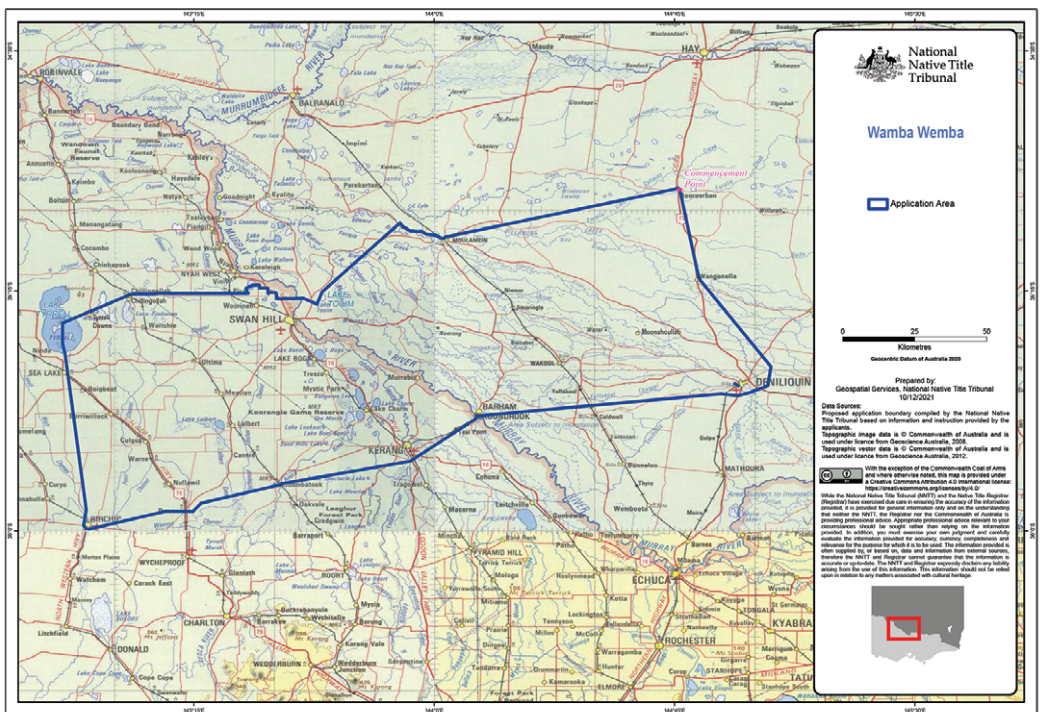
Authorised by Jason A Briggs BA/LLB (MELB)

Principal Solicitor

Massar Briggs Law

8 Fitzroy Street, St Kilda

info@massarbriggslaw.com.au



**Public Notice and Registration of Interest
41 Auburn Road Auburn NSW
Consultation for Aboriginal Cultural Heritage
Assessment Report**

Auburn Village Development propose to redevelop Auburn Shopping Village that is located at 41 Auburn Road in Auburn for mixed retail use and shop top housing. The proposal includes provision of affordable housing (Housing SEPP). An Aboriginal Cultural Heritage Assessment Report (ACHAR) is to be prepared for the proposal that follows the Aboriginal Cultural Heritage Consultation Requirements for Proponents (DECCW 2010). The Proponent would like to invite expressions of interest from Aboriginal people to participate in consultation and to be involved in the development of the project ACHAR.

Contact details for the Proponent are:

Auburn Village Development
E: info@hmc.com.au
c/-
Dominic Steele (DSCA)
E: Dominic.Steele.dsc@bigpond.net.au

The registration period closes on 21 May 2024
The consultation period closes on 21 June 2024

**Public Notice and Registration of Interest
36 Lyn Parade Prestons NSW
Consultation for Aboriginal Cultural Heritage
Assessment Report**

National Integrated Creative Solutions & Environmental Risk Assessors Pty Ltd propose to develop a block of land at 36 Lyn Parade in Prestons for industrial warehousing. An Aboriginal Cultural Heritage Assessment Report (ACHAR) is to be prepared in accordance with the Aboriginal Cultural Heritage Consultation Requirements for Proponents (DECCW 2010). The Proponent would like to invite expressions of interest from Aboriginal people to participate in consultation and to be involved in the development of the project ACHAR.

Contact details for the Proponent are:

Nicolas Israel
National Integrated Creative Solutions & Environmental Risk Assessors Pty Ltd
E: 20nicolas15@gmail.com
c/-
Dominic Steele (DSCA)
E: Dominic.Steele.dsc@bigpond.net.au

The registration period closes on 21 May 2024
The consultation period closes on 21 June 2024

**Notice of applications for
determination of native title in
Western Australia**

Notification day: 8 May 2024

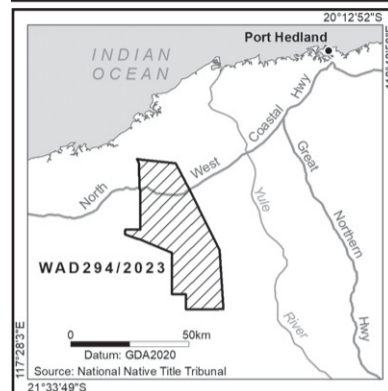


**National
Native Title
Tribunal**

These are applications by native title claim groups which are asking the Federal Court of Australia (Federal Court) to determine that they hold native title in the areas described below.

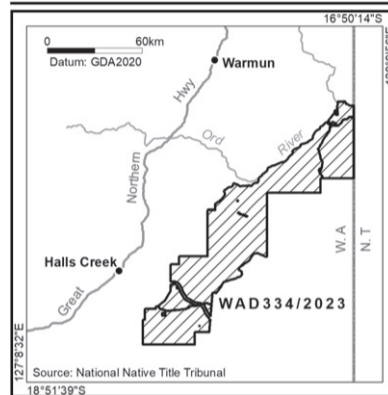
If you want to become a party to any of these applications, you must file a Form 5 (Notice of Intention to become a Party) with the Federal Court, **on or before 7 August 2024**. Further information regarding how to file a Form 5 is available from www.fedcourt.gov.au. After **7 August 2024**, you will need to seek leave from the Federal Court to become a party.

Under the *Native Title Act 1993* (Cth) there can be only one determination of native title for a particular area. If a person with native title rights and interests does not become a party to any of these applications, there may be no other opportunity for the Federal Court, in making its determinations, to take into account those native title rights and interests in relation to the areas concerned.



Application name: Raylene Button & Ors on behalf of the Kariyarra Pirinthurruna Native Title Claim Group and State of Western Australia
Federal Court File No: WAD294/2023
Date filed: 17 November 2023
Registration test status: The Native Title Registrar has **accepted** this application for registration

Description: The application area covers about 1,293 sq km and is located approx. 77 km south west of Port Hedland.
Relevant LGAs: City of Karratha and Town of Port Hedland



Application name: Ivan Turner & Ors on behalf of the Jaru #3 Native Title Claim Group and State of Western Australia
Federal Court File No: WAD334/2023
Date filed: 21 December 2023
Registration test status: The Native Title Registrar has **accepted** this application for registration

Description: The application area covers about 5,103 sq km and is located approx. 30 km east of Halls Creek
Relevant LGA: Shire of Halls Creek

For assistance and further information about these applications, call Claire Smith on 08 6317 5333 or visit www.nntt.gov.au.

For your advertising needs email: advertising@koorimail.com



**NOTICE TO GRANT MINING TENEMENTS
NATIVE TITLE ACT 1993 (CTH) SECTION 29**

The State of Western Australia HEREBY GIVES NOTICE that the Minister for Mines and Petroleum, C/- Department of Mines, Industry Regulation and Safety, 100 Plain Street, East Perth WA 6004 may grant the following tenement applications under the *Mining Act 1978*:

Tenement Type	No.	Applicant	Area*	Locality	Centroid	Shire
Exploration Licence	38/3827	EAST LAVERTON EXPLORATION PTY LTD	28BL	114.1km N'ly of Laverton	Lat: 27° 35' S: Long: 122° 25' E	LAVERTON SHIRE
Exploration Licence	45/6896	MINING EQUITIES PTY LTD	2BL	80km SW'ly of Marble Bar	Lat: 21° 32' S: Long: 119° 5' E	EAST PILBARA SHIRE
Exploration Licence	52/4333	STANIFER PTY LTD	58BL	98.3km E'ly of Peak Hill	Lat: 25° 24' S: Long: 119° 40' E	MEEKATHARRA SHIRE
Exploration Licence	52/4334	STANIFER PTY LTD	46BL	82.7km E'ly of Peak Hill	Lat: 25° 30' S: Long: 119° 32' E	MEEKATHARRA SHIRE
Exploration Licence	57/1435	ROX (MURCHISON) PTY LTD	70BL	113.8km S'ly of Sandstone	Lat: 28° 59' S: Long: 119° 3' E	SANDSTONE SHIRE
Prospecting Licence	16/3443	MCAULIFFE, Bernard James	165.24HA	12.8km SW'ly of Ora Banda	Lat: 30° 27' S: Long: 120° 58' E	COOLGARDIE SHIRE, KALGOORLIE-BOULDER CITY
Prospecting Licence	16/3446	WILLIAMS, Penelope Gaye	170.88HA	28.8km N'ly of Coolgardie	Lat: 30° 41' S: Long: 121° 7' E	COOLGARDIE SHIRE
Prospecting Licence	24/5710	KING, Alex Bruce	164.41HA	4.5km W'ly of Broad Arrow	Lat: 30° 26' S: Long: 121° 16' E	KALGOORLIE-BOULDER CITY
Prospecting Licence	24/5728	FLEMING, Leo Glenn REID, Gordon Trevor	168.57HA	9.9km SE'ly of Broad Arrow	Lat: 30° 30' S: Long: 121° 23' E	KALGOORLIE-BOULDER CITY
Prospecting Licence	24/5730	FLEMING, Leo Glenn	37.15HA	15.2km S'ly of Broad Arrow	Lat: 30° 34' S: Long: 121° 16' E	KALGOORLIE-BOULDER CITY
Prospecting Licence	25/2765	ARDEA EXPLORATION PTY LTD	120.69HA	33.6km E'ly of Kalgoorlie	Lat: 30° 49' S: Long: 121° 48' E	KALGOORLIE-BOULDER CITY
Prospecting Licence	25/2766	ARDEA EXPLORATION PTY LTD	94.57HA	32.9km E'ly of Kalgoorlie	Lat: 30° 49' S: Long: 121° 48' E	KALGOORLIE-BOULDER CITY
Prospecting Licence	25/2793	MCKAY, Glenn Michael TERRY, Dean Anthony	120.65HA	37.6km NE'ly of Kambalda	Lat: 30° 54' S: Long: 121° 52' E	KALGOORLIE-BOULDER CITY
Prospecting Licence	25/2801	FLEMING, Leo Glenn	62.55HA	37.7km NE'ly of Kambalda	Lat: 30° 55' S: Long: 121° 54' E	KALGOORLIE-BOULDER CITY
Prospecting Licence	26/4191	NEWMONT EXPLORATION PTY LTD	197.88HA	16.5km SE'ly of Kalgoorlie	Lat: 30° 50' S: Long: 121° 36' E	KALGOORLIE-BOULDER CITY
Prospecting Licence	26/4192	NEWMONT EXPLORATION PTY LTD	198.23HA	18km SE'ly of Kalgoorlie	Lat: 30° 50' S: Long: 121° 37' E	KALGOORLIE-BOULDER CITY
Prospecting Licence	26/4193	NEWMONT EXPLORATION PTY LTD	200.90HA	17.1km SE'ly of Kalgoorlie	Lat: 30° 49' S: Long: 121° 37' E	KALGOORLIE-BOULDER CITY
Prospecting Licence	26/4194	NEWMONT EXPLORATION PTY LTD	189.78HA	15.3km SE'ly of Kalgoorlie	Lat: 30° 49' S: Long: 121° 36' E	KALGOORLIE-BOULDER CITY
Prospecting Licence	26/4739	MAHONEY, Lyndon Scott	94.93HA	17.6km SE'ly of Kalgoorlie	Lat: 30° 49' S: Long: 121° 38' E	KALGOORLIE-BOULDER CITY
Prospecting Licence	27/2579	FLEMING, Leo Glenn	191.89HA	63km E'ly of Broad Arrow	Lat: 30° 22' S: Long: 121° 58' E	KALGOORLIE-BOULDER CITY
Prospecting Licence	27/2580	FLEMING, Leo Glenn	46.19HA	62.8km NE'ly of Kalgoorlie	Lat: 30° 25' S: Long: 122° 0' E	KALGOORLIE-BOULDER CITY
Prospecting Licence	27/2582	SACILOTTO, Claudio Nelson	191.97HA	62.5km E'ly of Broad Arrow	Lat: 30° 21' S: Long: 121° 58' E	KALGOORLIE-BOULDER CITY

Nature of the act: Grant of prospecting licences which authorises the applicant to prospect for minerals for a term of 4 years from date of grant. Grant of exploration licences, which authorises the applicant to explore for minerals for a term of 5 years from the date of grant.

Notification day: 24 April 2024

Native title parties: Under section 30 of the *Native Title Act 1993* (Cth), persons have until 3 months after the notification day to take certain steps to become native title parties in relation to applications. The 3 month period closes on **24 July 2024**. Any person who is, or becomes a native title party, is entitled to the negotiation and/or procedural rights provided in Part 2 Division 3 Subdivision P of *Native Title Act 1993* (Cth). Enquiries in relation to filing a native title determination application to become a native title party should be directed to the Federal Court of Australia, 1 Victoria Avenue, Perth WA 6000, telephone (08) 9268 7100.

Expedited procedure: The State of Western Australia considers that these acts are acts attracting the expedited procedure. Each licence may be granted unless, within the period of 4 months after the notification day (i.e. **24 August 2024**), a native title party lodges an objection with the National Native Title Tribunal against the inclusion of the statement that the State considers the grant of the licence is an act attracting the expedited procedure. Enquiries in relation to lodging an objection should be directed to the National Native Title Tribunal, Level 5, 1 Victoria Avenue, Perth, or GPO Box 9973, Perth, WA 6848, telephone (08) 9425 1000.

For further information about the act (including extracts of plans showing the boundaries of the applications), contact the Department of Mines, Industry Regulation and Safety, 100 Plain Street, East Perth WA 6004, or telephone (08) 9222 3518.

* - 1 Graticular Block = 2.8 km²

DMIRS 20982

Notice of a non-claimant application for determination of native title in New South Wales

Notification day: 8 May 2024



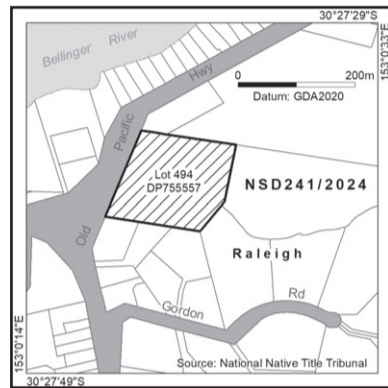
National Native Title Tribunal

A 'non-claimant' application has been made to the Federal Court of Australia (Federal Court) seeking a determination that native title does not exist in the area described below. The Applicant has a non-native title interest in the area, which is set out in their application and summarised below.

Under the *Native Title Act 1993* (Cth), there can be only one determination of native title for an area. Unless there is a relevant native title claim, as defined in section 24FE, over the area described below on or before **7 August 2024**, the area may be subject to protection under section 24FA and **acts may be done which extinguish or otherwise affect native title**.

A person who claims to hold native title rights and interests in this area may wish to file a native title claimant application or become a party to this non-claimant application. These may be the only opportunities to have those rights and interests taken into account in the Federal Court's determination. Any other person may also wish to become a party.

If you want to become a party to this application, you must file a Form 5 (Notice of Intention to become a Party) with the Federal Court, **on or before 7 August 2024**. Further information regarding how to file a Form 5 is available from www.fedcourt.gov.au. After **7 August 2024**, you will need to seek leave from the Federal Court to become a party.



Applicant's name: Coffs Harbour and District Local Aboriginal Land Council
Federal Court File No: NSD241/2024
Non-native title interest: The applicant holds an estate in fee simple in relation to the application area but, pursuant to s 36(9) of the *Aboriginal Land Rights Act 1983* (NSW), the applicant's interest is subject to any native title rights and interests which existed in relation to the land immediately prior to its transfer to the applicant
Order sought by applicant: Native title does not exist in relation to the area of land and waters in the State of New South Wales comprised in and known as Lot 494 DP755557

Description: The application area covers about 2.31 ha and is located over Lot 494 on DP755557 in the suburb of Raleigh
Relevant LGA: Bellingen Shire Council

For assistance and further information about this application, call Vasile Tiano on 02 8067 2158 or visit www.nntt.gov.au.

Geographical Names Act 1966

The Geographical Names Board is seeking public comment on a proposal from Cumberland City Council to name the following:

Dyin Ngurra for a reserve in Merrylands Civic Square located between McFarlane Street and Merrylands Road, in the suburb Merrylands, Cumberland Local Government Area (LGA).

The proposal can be viewed and submissions lodged on the Geographical Names Board website at gnb.nsw.gov.au from 23 April to 23 May 2024. Alternatively, written submissions may be mailed to the Secretary, Geographical Names Board, 346 Panorama Avenue, Bathurst, NSW 2795.

In accordance with Section 9 of the *Geographical Names Act 1966*, all submissions lodged may be subject to a Government Information (Public Access) application and may be viewed by a third party to assist the Board in considering this proposal.

Narelle Underwood
Chair

For more information:
visit gnb.nsw.gov.au
346 Panorama Ave,
BATHURST NSW 2795

LP2158

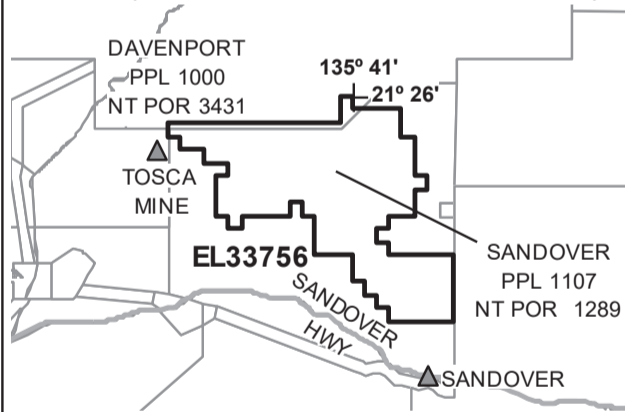
NOTICE OF PROPOSED GRANT OF EXPLORATION LICENCES

NATIVE TITLE ACT 1993 (CTH) SECTION 29

The Honourable Mark Monaghan MLA, the Northern Territory Minister for Mining, C/- Department of Industry, Tourism and Trade, GPO Box 4550 DARWIN NT 0801, hereby gives notice in accordance with section 29 of the *Native Title Act 1993* (Commonwealth) of his intent to do an act, namely to grant the following exploration licence applications.

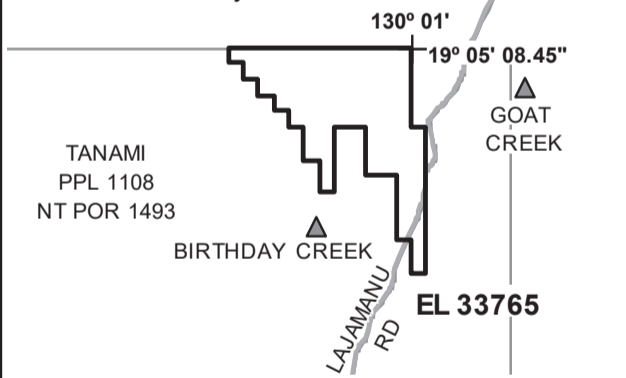
Applications to which this notice applies:

Exploration Licence 33756 sought by GEMPART (NT) PTY LTD, ACN 081 859 896 over an area of 181 Blocks (567 km²) depicted below for a term of 6 years, within the SANDOVER locality.



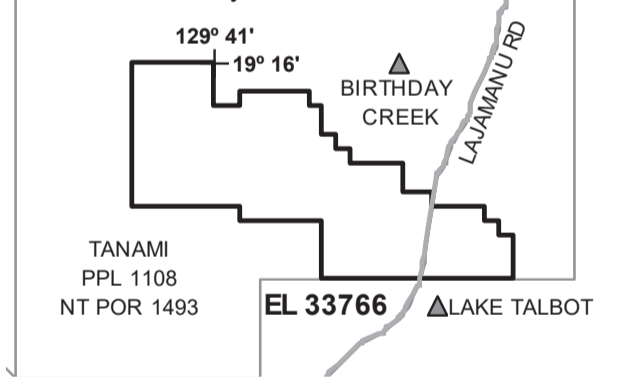
Not To Scale NMIG Map Sheet No: 6054

Exploration Licence 33765 sought by PURE EXPLORATION PTY LTD, ACN 669 443 636 over an area of 78 Blocks (248 km²) depicted below for a term of 6 years, within the BREADEN locality.



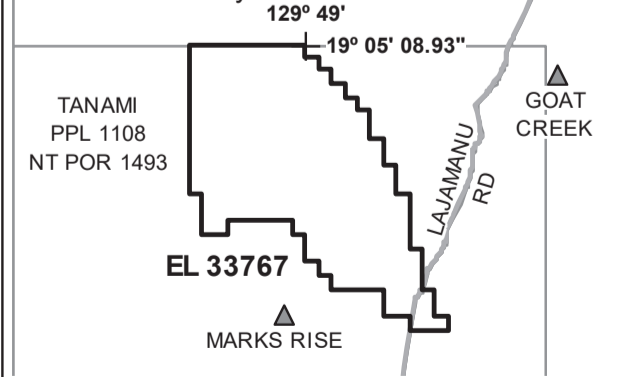
Not To Scale NMIG Map Sheet No: 4859

Exploration Licence 33766 sought by PURE EXPLORATION PTY LTD, ACN 669 443 636 over an area of 217 Blocks (700 km²) depicted below for a term of 6 years, within the BREADEN locality.



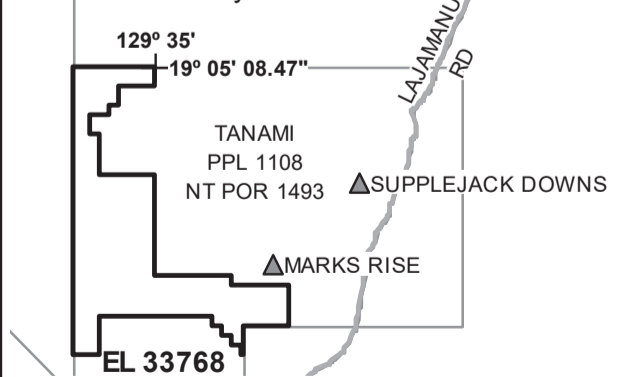
Not To Scale NMIG Map Sheet No: 4859

Exploration Licence 33767 sought by PURE EXPLORATION PTY LTD, ACN 669 443 636 over an area of 231 Blocks (745 km²) depicted below for a term of 6 years, within the BREADEN locality.



Not To Scale NMIG Map Sheet No: 4859

Exploration Licence 33768 sought by PURE EXPLORATION PTY LTD, ACN 669 443 636 over an area of 250 Blocks (767 km²) depicted below for a term of 6 years, within the BREADEN locality.



Not To Scale NMIG Map Sheet No: 4859

Nature of act(s): The grant of an exploration licence under the *Mineral Titles Act 2010* authorises the holder to conduct activities in connection with exploration for minerals for a term not exceeding 6 years and to seek renewal(s). The term for which it is intended to grant the mineral exploration licences referred to in this notice commences from the date of grant. Further information about the act may be obtained from the Department of Industry, Tourism and Trade, GPO Box 4550 Darwin NT 0801 or Centrepoint Building 48-50 Smith Street Darwin NT 0800, telephone (08) 8999 5322.

Native Title Parties: Any person who is, or becomes a "native title party" within the meaning of the *Native Title Act 1993* is entitled to the negotiation and/or procedural rights provided in Part 2, Division 3, Subdivision P of the *Native Title Act 1993*. Under section 30 of the *Native Title Act 1993*, persons have until 3 months after the notification day to take certain steps to become native title parties in relation to this notice. Enquiries concerning becoming a native title party should be directed to the National Native Title Tribunal, GPO Box 9973, Brisbane QLD 4001, or telephone (07) 3307 5000.

Expedited Procedure: The Northern Territory Government considers that the acts are acts attracting the expedited procedure as defined in section 237 of the *Native Title Act 1993*. The exploration licences referred to in this notice may be granted unless an objection is made by a native title party to the statement that the act is one which attracts the expedited procedure. Such an objection must be made to the National Native Title Tribunal within 4 months of the notification day.

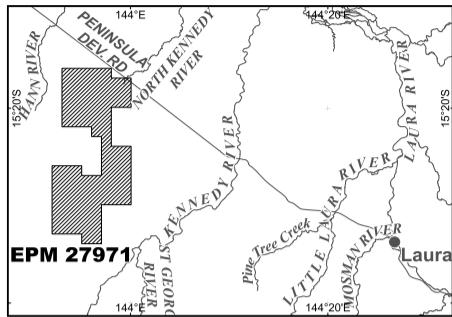
Notification Day: 24 April 2024

NOTICE OF PROPOSED GRANT OF EXPLORATION PERMIT FOR MINERALS

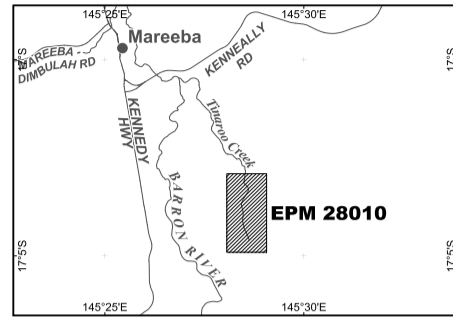
NATIVE TITLE ACT 1993 (CTH) SECTION 29

The Queensland Minister for Resources and Critical Minerals, PO Box 15216, City East, Queensland, 4002, hereby gives notice in accordance with section 29 of the *Native Title Act 1993* (Cth) of the proposed grant of the Exploration Permit for Minerals (EPM) shown below, subject to the provisions of the *Mineral Resources Act 1989* (Qld).

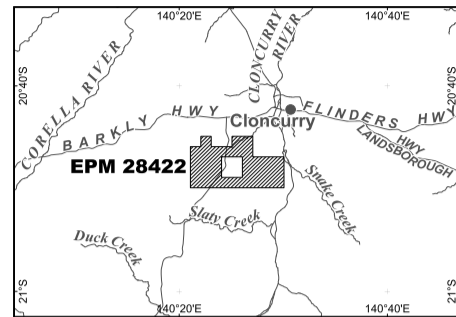
EPM 27971 applied for by RHUMB RESOURCES PTY LTD, ACN 650 249 924, over an area of 92 sub-blocks (303 km²), centred approximately 55 km North West of Laura, in the locality of the Cook Shire Council.



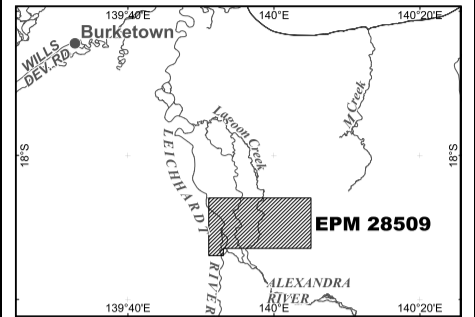
EPM 28010 applied for by Francis William COLLINS, over an area of 2 sub-blocks (6 km²), centred approximately 9 km South East of Mareeba, in the locality of the Mareeba Shire Council.



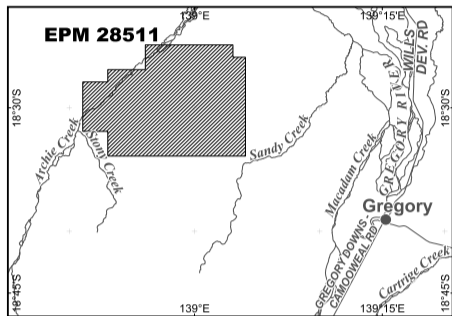
EPM 28422 applied for by RIO TINTO EXPLORATION PTY LIMITED, ACN 000 057 125, over an area of 32 sub-blocks (102 km²), centred approximately 12 kms South West of Cloncurry, in the locality of the Cloncurry Shire Council.



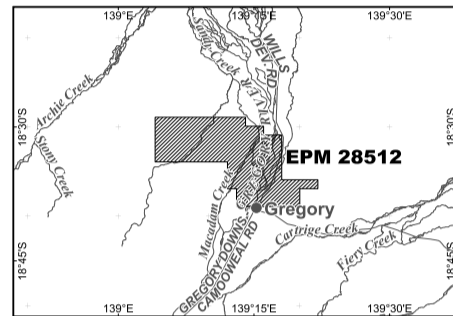
EPM 28509 applied for by ANGLo AMERICAN EXPLORATION (AUSTRALIA) PTY LIMITED, ACN 006 195 982, over an area of 100 sub-blocks (325 km²), centred approximately 66 km South East of Burketown, in the locality of the Burke Shire Council and Carpentaria Shire Council.



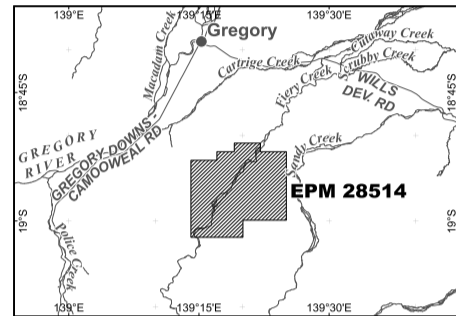
EPM 28511 applied for by ANGLo AMERICAN EXPLORATION (AUSTRALIA) PTY LIMITED, ACN 006 195 982, over an area of 100 sub-blocks (324 km²), centred approximately 33 km North West of Gregory, in the locality of the Burke Shire Council.



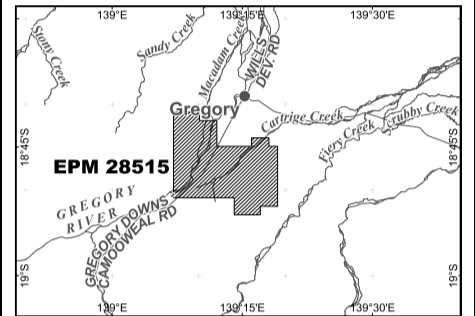
EPM 28512 applied for by ANGLo AMERICAN EXPLORATION (AUSTRALIA) PTY LIMITED, ACN 006 195 982, over an area of 100 sub-blocks (324 km²), centred approximately 11 km North West of Gregory, in the locality of the Burke Shire Council.



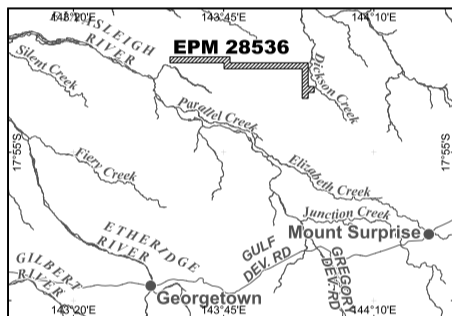
EPM 28514 applied for by ANGLo AMERICAN EXPLORATION (AUSTRALIA) PTY LIMITED, ACN 006 195 982, over an area of 100 sub-blocks (323 km²), centred approximately 33 km South Southeast of Gregory, in the locality of the Burke Shire Council.



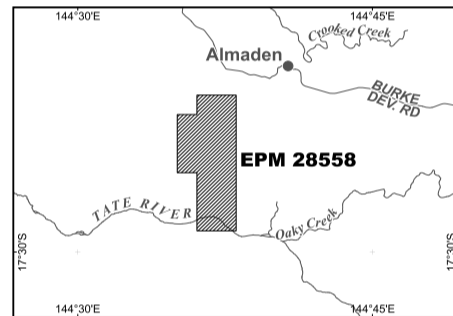
EPM 28515 applied for by ANGLo AMERICAN EXPLORATION (AUSTRALIA) PTY LIMITED, ACN 006 195 982, over an area of 100 sub-blocks (324 km²), centred approximately 19 km South Southwest of Gregory, in the locality of the Burke Shire Council.



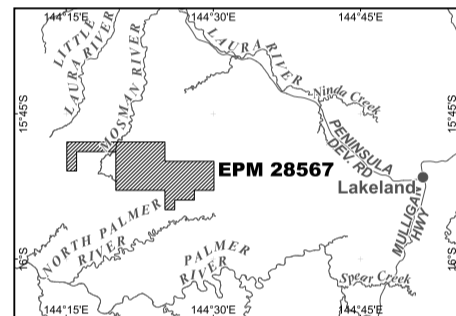
EPM 28536 applied for by FMG RESOURCES PTY LTD, ACN 095 546 428, over an area of 30 sub-blocks (97 km²), centred approximately 75 km North Northeast of Georgetown, in the locality of the Etheridge Shire Council and Mareeba Shire Council.



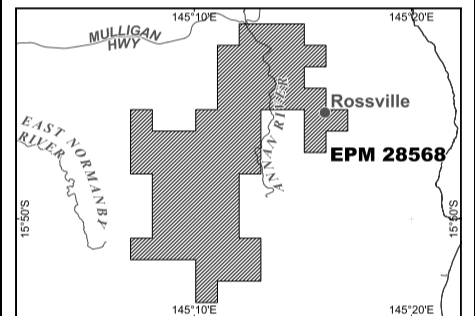
EPM 28558 applied for by FMG RESOURCES PTY LTD, ACN 095 546 428, over an area of 17 sub-blocks (55 km²), centred approximately 11 km South West of Almaden, in the locality of the Mareeba Shire Council.



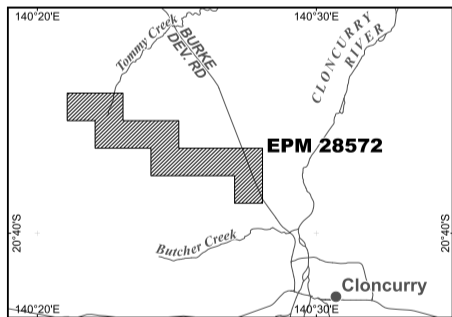
EPM 28567 applied for by LARRAMORE RESOURCES PTY LTD, ACN 660 669 134, over an area of 51 sub-blocks (167 km²), centred approximately 52 km West of Lakeland, in the locality of the Cook Shire Council.



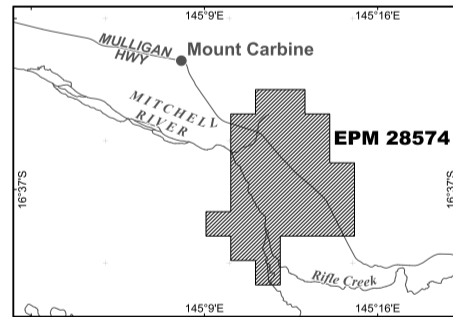
EPM 28568 applied for by FMG RESOURCES PTY LTD, ACN 095 546 428, over an area of 58 sub-blocks (191 km²), centred approximately 8 km West of Rossville, in the locality of the Cook Shire Council.



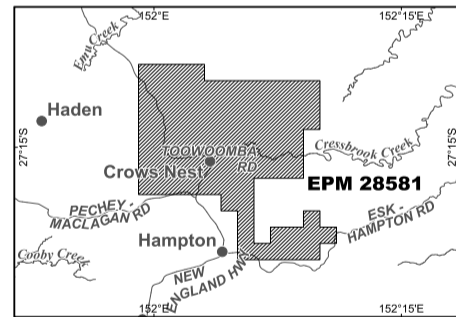
EPM 28572 applied for by CLONCURRY INDUSTRIAL MINERALS PTY LTD, ACN 609 084 022, over an area of 10 sub-blocks (32 km²), centred approximately 14 km North West of Cloncurry, in the locality of the Cloncurry Shire Council.



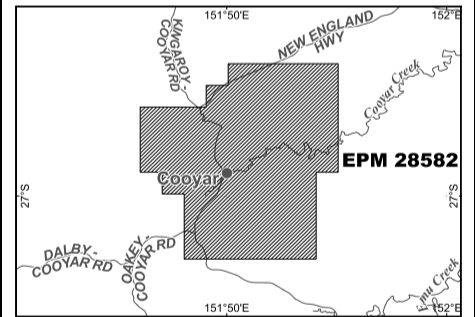
EPM 28574 applied for by VIKING HOARD PTY LTD, ACN 661 079 518, over an area of 29 sub-blocks (95 km²), centred approximately 11 km South East of Mount Carbine, in the locality of the Mareeba Shire Council.



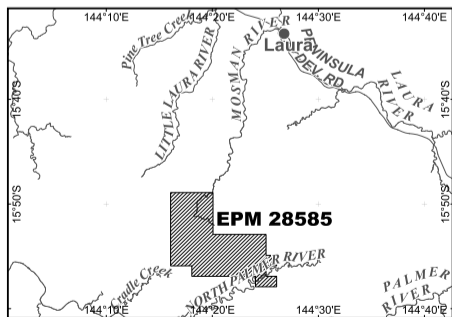
EPM 28581 applied for by FMG RESOURCES PTY LTD, ACN 095 546 428, over an area of 88 sub-blocks (268 km²), centred approximately 3 km North East of Crows Nest, in the locality of the Somerset Regional Council and Toowoomba Regional Council.



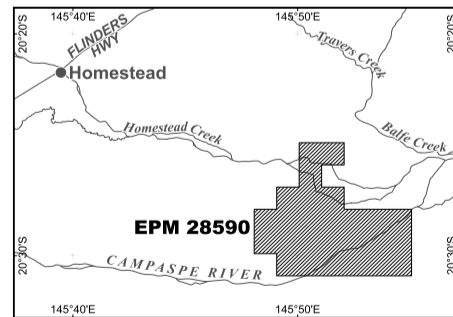
EPM 28582 applied for by FMG RESOURCES PTY LTD, ACN 095 546 428, over an area of 63 sub-blocks (192 km²), centred approximately 3 km North East of Cooyar, in the locality of the South Burnett Regional Council and Toowoomba Regional Council.



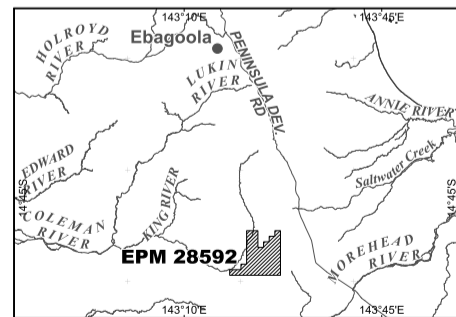
EPM 28585 applied for by LARRAMORE RESOURCES PTY LTD, ACN 660 669 134, over an area of 53 sub-blocks (174 km²), centred approximately 40 km South Southwest of Laura, in the locality of the Cook Shire Council.



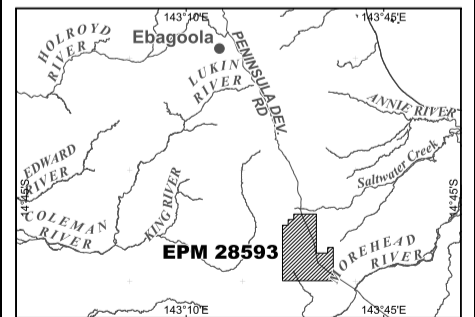
EPM 28590 applied for by DEMETALLICA OPERATIONS PTY LTD, ACN 108 925 284, over an area of 26 sub-blocks (83 km²), centred approximately 23 km South East of Homestead, in the locality of the Charters Towers Regional Council.



EPM 28592 applied for by FMG RESOURCES PTY LTD, ACN 095 546 428, over an area of 46 sub-blocks (152 km²), centred approximately 70 km South Southeast of Ebagoola, in the locality of the Cook Shire Council.



EPM 28593 applied for by FMG RESOURCES PTY LTD, ACN 095 546 428, over an area of 85 sub-blocks (281 km²), centred approximately 72 km South East of Ebagoola, in the locality of the Cook Shire Council.



Nature of Act(s): The grant of the Exploration Permit for Minerals under the *Mineral Resources Act 1989* (Qld), authorises the holder to explore for minerals for a term not exceeding five (5) years with the possibility of renewal for a term not exceeding five (5) years. It is proposed to grant and renew the Exploration Permit for Minerals subject to the *Mineral Resources Act 1989* (Qld) and the Native Title Protection Conditions.

Name and Address of person doing Act(s): It is proposed that the Exploration Permit for Minerals be granted subject to the provisions of the *Mineral Resources Act 1989* (Qld) by the Queensland Minister for Resources and Critical Minerals, PO Box 15216, City East, Queensland, 4002.

Native Title Parties: Under the *Native Title Act 1993* (Cth) any person who is a 'native title party' is entitled to certain rights in relation to the proposed grant of the Exploration Permit for Minerals. Under section 30 of the *Native Title Act 1993* (Cth), persons have until three (3) months after Notification Day to take certain steps to become native title parties in relation to this notice. Enquiries in relation to filing a native title determination application may be directed to the Federal Court, Brisbane Registry, Level 6, Harry Gibbs Commonwealth Law Courts Building, 119 North Quay, Brisbane, Queensland, 4000. Telephone: (07) 3248 1100 or Email: qldreg@fedcourt.gov.au.

Further information: May be obtained from the Department of Resources, Mining Registrar, Mineral Assessment Hub, Level 9, Verde Tower, 445 Flinders Street, Townsville, Queensland, 4810. Telephone: (07) 4447 9230 or Email: MineralHub@resources.qld.gov.au.

Expedited Procedure: The State of Queensland considers the grant of the Exploration Permit for Minerals to which this notice applies, is an act attracting the Expedited Procedure. The Exploration Permit for Minerals may be granted unless, within a period of four (4) months after the Notification Day a native title party lodges an objection in respect of the individual Exploration Permit for Minerals with the National Native Title Tribunal against the inclusion of the statement that the State considers the grant of that Exploration Permit for Minerals is a future act attracting the Expedited Procedure. Enquiries in relation to lodging an objection should be directed to the National Native Title Tribunal, Level 5, Harry Gibbs Commonwealth Law Courts Building, 119 North Quay, Brisbane, Queensland, 4000. Telephone: (07) 3052 4040.

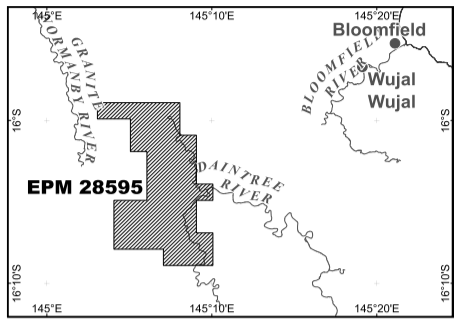
Notification Day: 8 May 2024

NOTICE OF PROPOSED GRANT OF EXPLORATION PERMIT FOR MINERALS

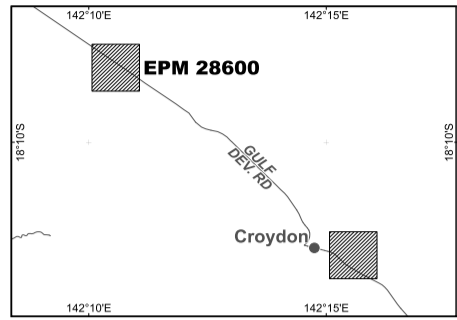
NATIVE TITLE ACT 1993 (CTH) SECTION 29

The Queensland Minister for Resources and Critical Minerals, PO Box 15216, City East, Queensland, 4002, hereby gives notice in accordance with section 29 of the *Native Title Act 1993* (Cth) of the proposed grant of the Exploration Permit for Minerals (EPM) shown below, subject to the provisions of the *Mineral Resources Act 1989* (Qld).

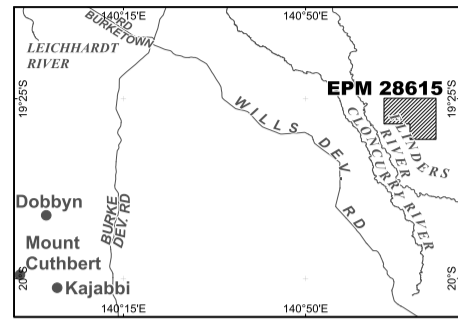
EPM 28595 applied for by XRINGER PTY LTD, ACN 655 325 518, over an area of 41 sub-blocks (134 km²), centred approximately 24 km South West of Wujal Wujal, in the locality of the Cook Shire Council and Douglas Shire Council.



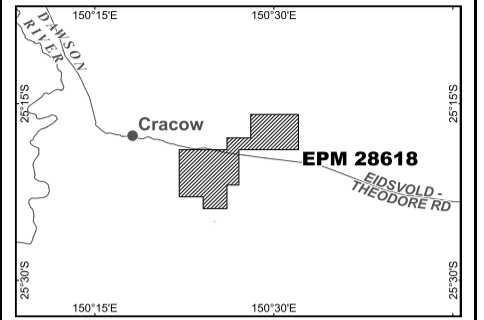
EPM 28600 applied for by CRATER GOLD MINING LIMITED, ACN 067 519 779, over an area of 2 sub-blocks (6 km²), non-contiguous over 2 areas, centred approximately 10 km North West and 1.5 km South East of Croydon, in the locality of the Croydon Shire Council.



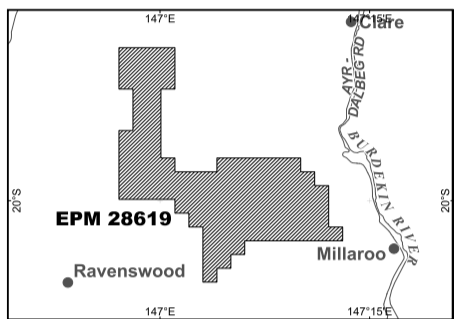
EPM 28615 applied for by AUSVAN BATTERY METALS PTY LTD, ACN 639 665 151, over an area of 65 sub-blocks (209 km²), centred approximately 135 km North East of Kajabbi, in the locality of the McKinlay Shire Council.



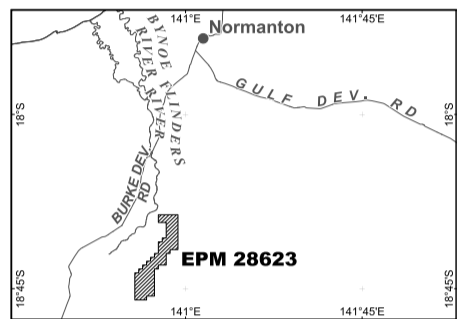
EPM 28618 applied for by GREEN CRITICAL MINERALS LIMITED, ACN 118 788 846, over an area of 35 sub-blocks (108 km²), centred approximately 19 km East Southeast of Cracow, in the locality of the Banana Shire Council and North Burnett Regional Council.



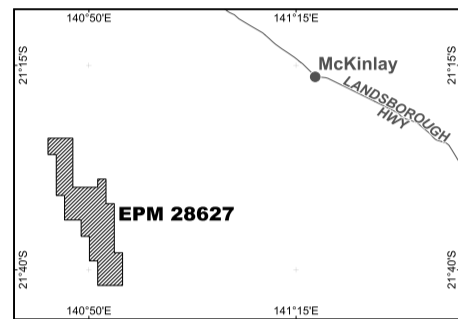
EPM 28619 applied for by RAVENSWOOD GOLD PTY LTD, ACN 637 527 309, over an area of 100 sub-blocks (321 km²), centred approximately 21 km North East of Ravenswood, in the locality of the Burdekin Shire Council.



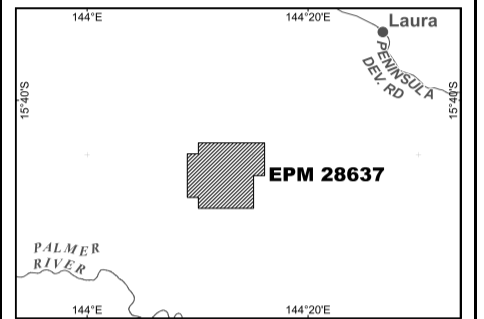
EPM 28623 applied for by AIC COPPER PTY LTD, ACN 651 088 256, over an area of 92 sub-blocks (298 km²), centred approximately 105 km South Southwest of Normanton, in the locality of the Carpentaria Shire Council.



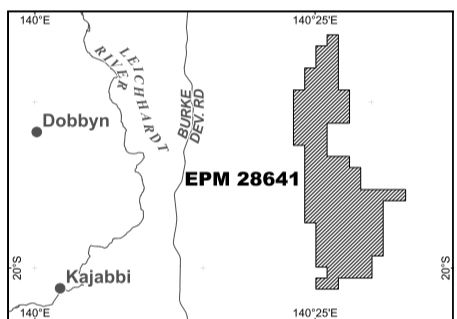
EPM 28627 applied for by TP-1 PTY LTD, ACN 661 887 690, over an area of 65 sub-blocks (207 km²), centred approximately 54 km South West of McKinlay, in the locality of the Cloncurry Shire Council and McKinlay Shire Council.



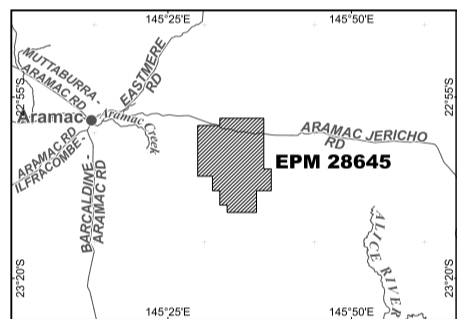
EPM 28637 applied for by RHUMB RESOURCES PTY LTD, ACN 650 249 924, over an area of 37 sub-blocks (121 km²), centred approximately 35 km South West of Laura, in the locality of the Cook Shire Council.



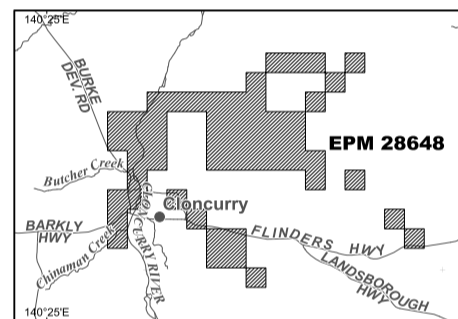
EPM 28641 applied for by MT CUTHBERT RESOURCES PTY LTD, ACN 140 474 693, over an area of 100 sub-blocks (322 km²), centred approximately 46 km North East of Kajabbi, in the locality of the Cloncurry Shire Council.



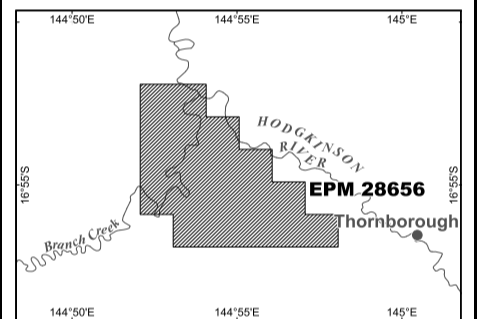
EPM 28645 applied for by ACTIVEX LIMITED, ACN 113 452 896, over an area of 100 sub-blocks (315 km²), centred approximately 35 km South East of Aramac, in the locality of the Barcaldine Regional Council.



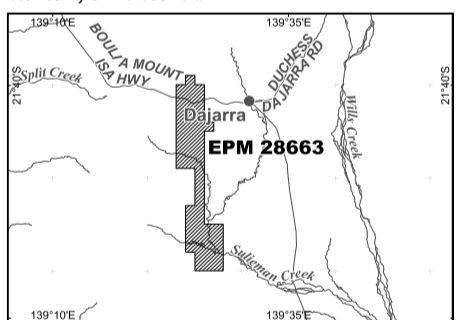
EPM 28648 applied for by TNC MINING PTY LTD, ACN 652 408 378, over an area of 53 sub-blocks (169 km²), non-contiguous over 4 areas, centred approximately 8 km North East of Cloncurry, in the locality of the Cloncurry Shire Council.



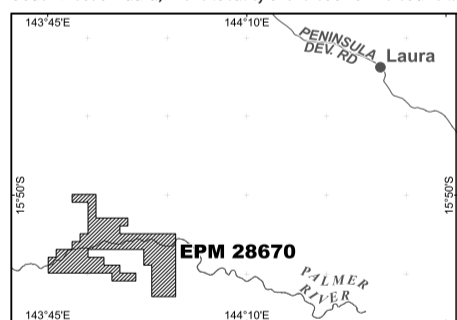
EPM 28656 applied for by STIBNIGHT SB QUEENSLAND PTY LTD, ACN 663 559 466, over an area of 19 sub-blocks (62 km²), centred approximately 11 km West Northwest of Thornborough, in the locality of the Mareeba Shire Council.



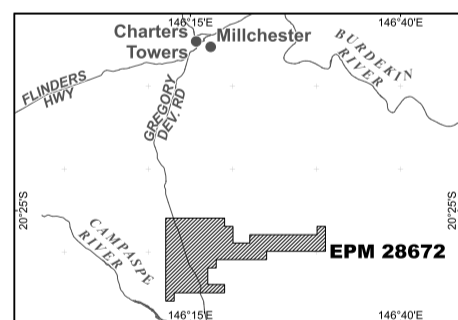
EPM 28663 applied for by XIRLATEM PROJECTS (QLD) PTY LTD, ACN 663 916 630, over an area of 55 sub-blocks (174 km²), centred approximately 14 km South West of Dajarra, in the locality of the Cloncurry Shire Council.



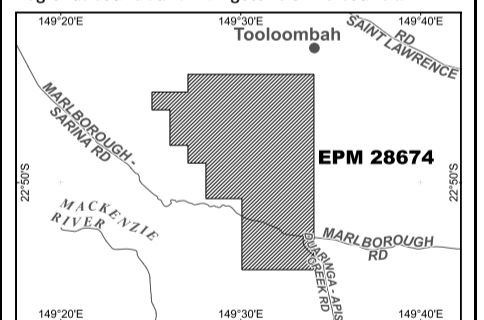
EPM 28670 applied for by AURUM VALE PTY LTD ACN 608 719 955, BMAX HOLDINGS PTY LTD, ACN 155 625 835, Mayra Eugenia FOSTER and Stuart Valentine FOSTER, over an area of 82 sub-blocks (269 km²), centred approximately 69 km South West of Laura, in the locality of the Cook Shire Council.



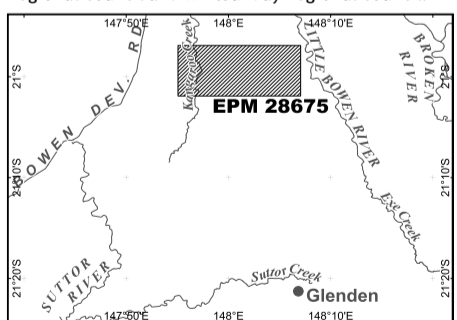
EPM 28672 applied for by ROX 1 PTY LTD, ACN 649 500 916, over an area of 88 sub-blocks (282 km²), centred approximately 44 km South of Millchester, in the locality of the Charters Towers Regional Council.



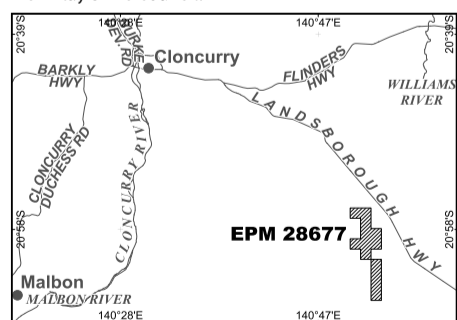
EPM 28674 applied for by ANGLOGOLD ASHANTI AUSTRALIA LIMITED, ACN 008 737 424, over an area of 67 sub-blocks (211 km²), centred approximately 11 km South West of Toowoomba, in the locality of the Isaac Regional Council and Livingstone Shire Council.



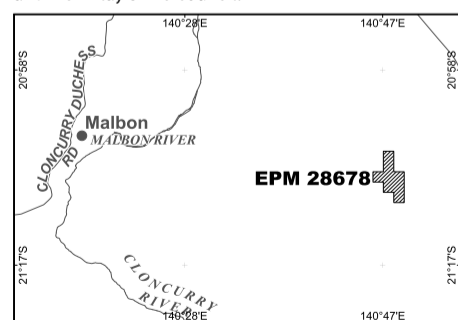
EPM 28675 applied for by ULARA RESOURCES PTY LTD, ACN 664 116 769, over an area of 60 sub-blocks (191 km²), centred approximately 42 km North Northwest of Glenden, in the locality of the Isaac Regional Council and Whitsunday Regional Council.



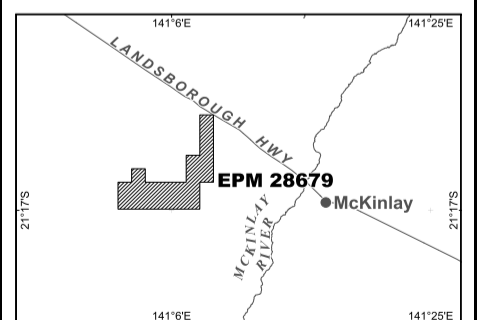
EPM 28677 applied for by AIC COPPER PTY LTD, ACN 651 088 256, over an area of 13 sub-blocks (41 km²), centred approximately 48 km South East of Cloncurry, in the locality of the Cloncurry Shire Council and McKinlay Shire Council.



EPM 28678 applied for by AIC COPPER PTY LTD, ACN 651 088 256, over an area of 8 sub-blocks (25 km²), centred approximately 51 km East Southeast of Malbon, in the locality of the Cloncurry Shire Council and McKinlay Shire Council.



EPM 28679 applied for by AIC COPPER PTY LTD, ACN 651 088 256, over an area of 20 sub-blocks (63 km²), centred approximately 18 km North West of McKinlay, in the locality of the McKinlay Shire Council.



Nature of Act(s): The grant of the Exploration Permit for Minerals under the *Mineral Resources Act 1989* (Qld), authorises the holder to explore for minerals for a term not exceeding five (5) years with the possibility of renewal for a term not exceeding five (5) years. It is proposed to grant and renew the Exploration Permit for Minerals subject to the *Mineral Resources Act 1989* (Qld) and the Native Title Protection Conditions.

Name and Address of person doing Act(s): It is proposed that the Exploration Permit for Minerals be granted subject to the provisions of the *Mineral Resources Act 1989* (Qld) by the Queensland Minister for Resources and Critical Minerals, PO Box 15216, City East, Queensland, 4002.

Native Title Parties: Under the *Native Title Act 1993* (Cth) any person who is a 'native title party' is entitled to certain rights in relation to the proposed grant of the Exploration Permit for Minerals. Under section 30 of the *Native Title Act 1993* (Cth), persons have until three (3) months after Notification Day to take certain steps to become native title parties in relation to this notice. Enquiries in relation to filing a native title determination application may be directed to the Federal Court, Brisbane Registry, Level 6, Harry Gibbs Commonwealth Law Courts Building, 119 North Quay, Brisbane, Queensland, 4000. Telephone: (07) 3248 1100 or Email: qldreg@fedcourt.gov.au.

Further information: May be obtained from the Department of Resources, Mining Registrar, Mineral Assessment Hub, Level 9, Verde Tower, 445 Flinders Street, Townsville, Queensland, 4810. Telephone: (07) 4447 9230 or Email: MineralHub@resources.qld.gov.au.

Expedited Procedure: The State of Queensland considers the grant of the Exploration Permit for Minerals to which this notice applies, is an act attracting the Expedited Procedure. The Exploration Permit for Minerals may be granted unless, within a period of four (4) months after the Notification Day a native title party lodges an objection in respect of the individual Exploration Permit for Minerals with the National Native Title Tribunal against the inclusion of the statement that the State considers the grant of that Exploration Permit for Minerals is a future act attracting the Expedited Procedure. Enquiries in relation to lodging an objection should be directed to the National Native Title Tribunal, Level 5, Harry Gibbs Commonwealth Law Courts Building, 119 North Quay, Brisbane, Queensland, 4000. Telephone: (07) 3052 4040.

Notification Day: 8 May 2024

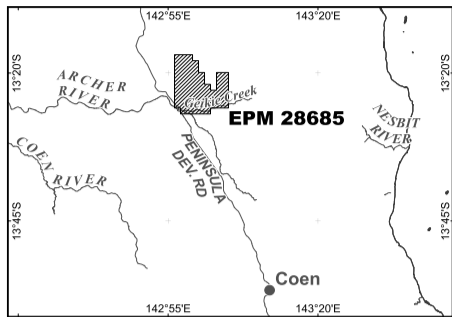


NOTICE OF PROPOSED GRANT OF EXPLORATION PERMIT FOR MINERALS

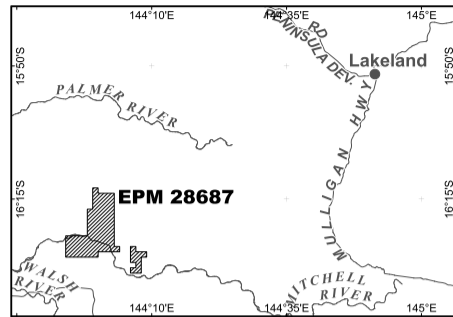
NATIVE TITLE ACT 1993 (CTH) SECTION 29

The Queensland Minister for Resources and Critical Minerals, PO Box 15216, City East, Queensland, 4002, hereby gives notice in accordance with section 29 of the *Native Title Act 1993* (Cth) of the proposed grant of the Exploration Permit for Minerals (EPM) shown below, subject to the provisions of the *Mineral Resources Act 1989* (Qld).

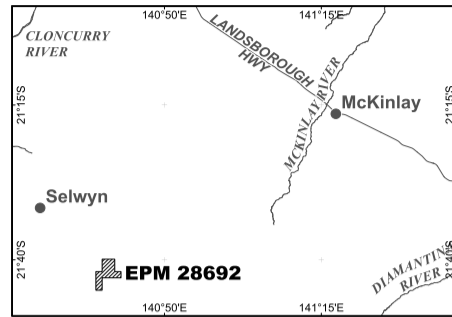
EPM 28685 applied for by QUEENSLAND MINING PTY LTD, ACN 622 184 150, over an area of 65 sub-blocks (216 km²), centred approximately 67 km North Northwest of Coen, in the locality of the Cook Shire Council.



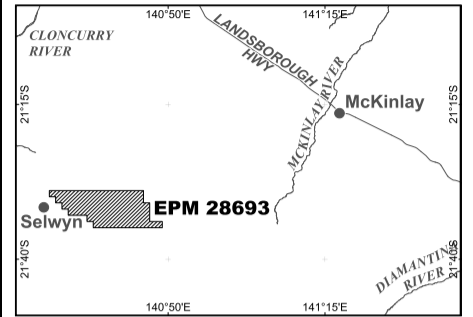
EPM 28687 applied for by BMAX HOLDINGS PTY LTD, ACN 155 625 835, Mayra Eugenia FOSTER and Stuart Valentine FOSTER, over an area of 81 sub-blocks (266 km²), non-contiguous over 2 areas, centred approximately 106 km South West of Lakeland, in the locality of the Mareeba.



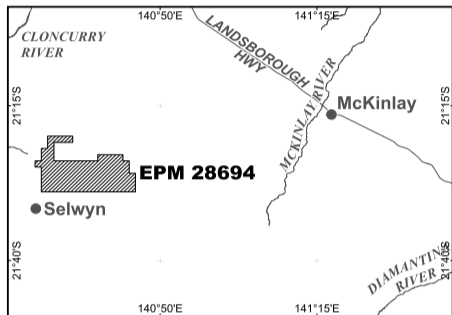
EPM 28692 applied for by Steven WOCKNER, over an area of 10 sub-blocks (31 km²), centred approximately 25 km South East of Selwyn, in the locality of the Cloncurry Shire Council.



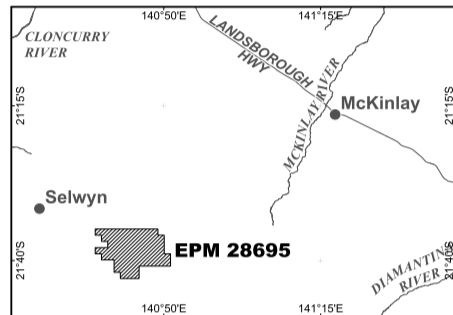
EPM 28693 applied for by SWANSANDS PTY LTD, ACN 082 250 735, over an area of 77 sub-blocks (245 km²), centred approximately 16 km East of Selwyn, in the locality of the Cloncurry Shire Council.



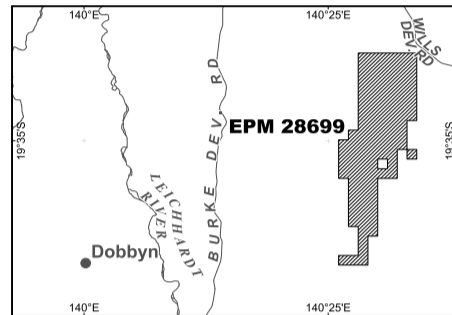
EPM 28694 applied for by SWANSANDS PTY LTD, ACN 082 250 735, over an area of 87 sub-blocks (277 km²), centred approximately 17 km North East of Selwyn, in the locality of the Cloncurry Shire Council.



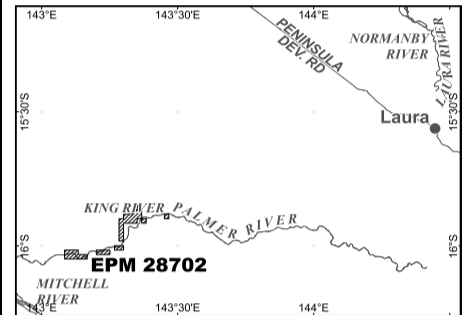
EPM 28695 applied for by SWANSANDS PTY LTD, ACN 082 250 735, over an area of 67 sub-blocks (213 km²), centred approximately 26 km South East of Selwyn, in the locality of the Cloncurry Shire Council.



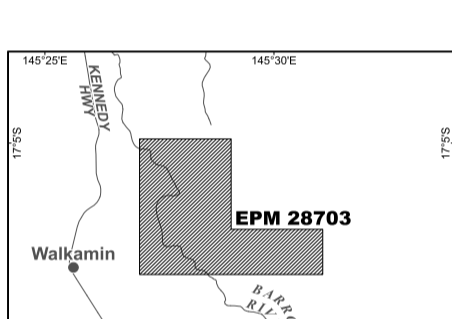
EPM 28699 applied for by BOOMARRA MINERALS PTY LTD, ACN 600 326 261, over an area of 100 sub-blocks (322 km²), centred approximately 57 km North East of Dobbyn, in the locality of the Cloncurry Shire Council.



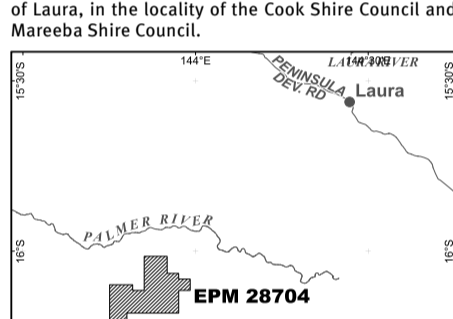
EPM 28702 applied for by PALMER GOLD NQ PTY LTD, ACN 124 046 144, over an area of 30 sub-blocks (98 km²), non-contiguous over 5 areas, centred approximately 125 km South West of Laura, in the locality of the Cook Shire Council.




EPM 28703 applied for by Ian Earl WALLACE, over an area of 8 sub-blocks (26 km²), centred approximately 5 km North East of Walkamin, in the locality of the Mareeba Shire Council.



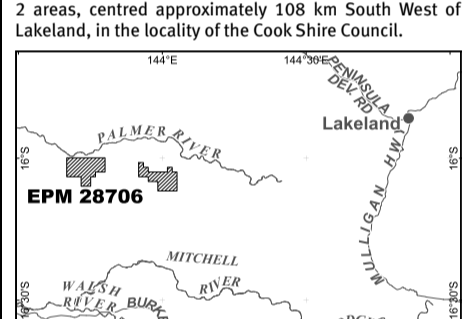
EPM 28704 applied for by BMAX HOLDINGS PTY LTD, ACN 155 625 835, Mayra Eugenia FOSTER and Stuart Valentine FOSTER, over an area of 100 sub-blocks (328 km²), centred approximately 84 km South West of Laura, in the locality of the Cook Shire Council and Mareeba Shire Council.



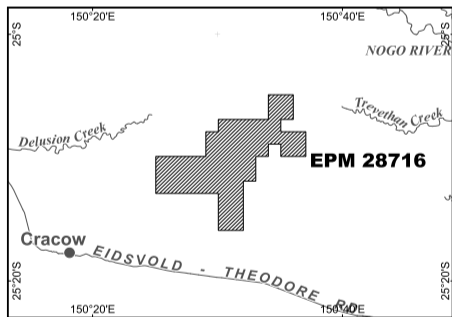
EPM 28705 applied for by BMAX HOLDINGS PTY LTD, ACN 155 625 835, Mayra Eugenia FOSTER and Stuart Valentine FOSTER, over an area of 95 sub-blocks (312 km²), centred approximately 108 km South West of Lakeland, in the locality of the Cook Shire Council and Mareeba Shire Council.



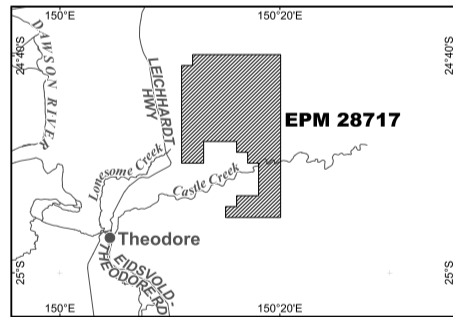
EPM 28706 applied for by BMAX HOLDINGS PTY LTD, ACN 155 625 835, AURUM VALE PTY LTD, CAN 608 719 955, Mayra Eugenia FOSTER and Stuart Valentine FOSTER, over an area of 60 sub-blocks (197 km²), non-contiguous over 2 areas, centred approximately 108 km South West of Lakeland, in the locality of the Cook Shire Council.



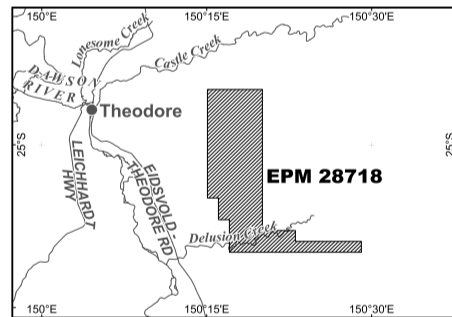
EPM 28716 applied for by GREEN CRITICAL MINERALS LIMITED, ACN 118 788 846, over an area of 53 sub-blocks (164 km²), centred approximately 26 km North East of Cracow, in the locality of the Banana Shire Council and North Burnett Regional Council.



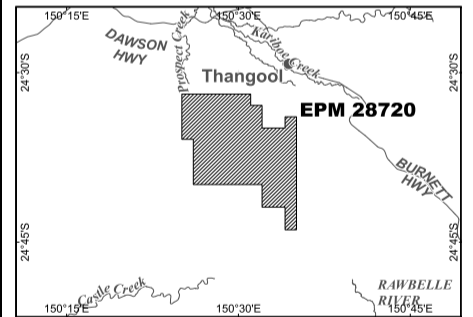
EPM 28717 applied for by TERRAIN MINERALS LTD, ACN 116 153 514, over an area of 97 sub-blocks (301 km²), centred approximately 27 km North East of Theodore, in the locality of the Banana Shire Council.



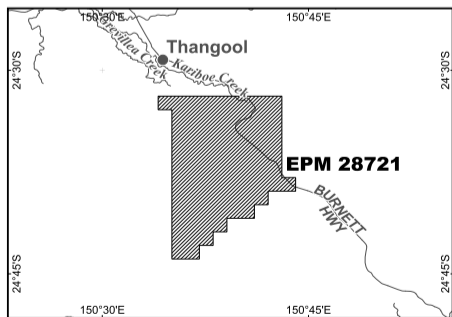
EPM 28718 applied for by TERRAIN MINERALS LTD, ACN 116 153 514, over an area of 79 sub-blocks (245 km²), centred approximately 23 km South East of Theodore, in the locality of the Banana Shire Council.



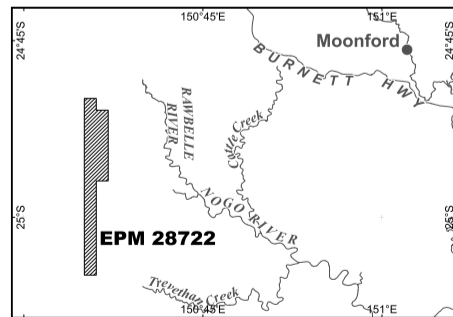
EPM 28720 applied for by TERRAIN MINERALS LTD, ACN 116 153 514, over an area of 75 sub-blocks (233 km²), centred approximately 14 km South West of Thangool, in the locality of the Banana Shire Council.



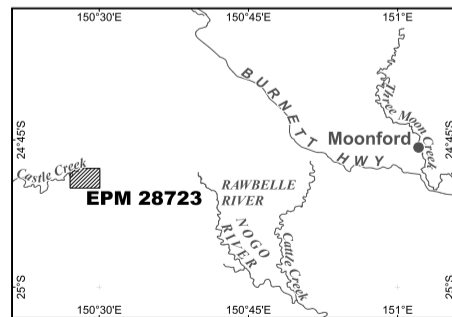
EPM 28721 applied for by TERRAIN MINERALS LTD, ACN 116 153 514, over an area of 80 sub-blocks (249 km²), centred approximately 15 km South East of Thangool, in the locality of the Banana Shire Council and North Burnett Regional Council.



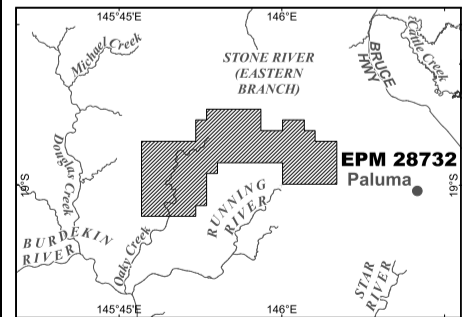
EPM 28722 applied for by TERRAIN MINERALS LTD, ACN 116 153 514, over an area of 21 sub-blocks (65 km²), centred approximately 48 km South West of Moonford, in the locality of the Banana Shire Council and North Burnett Regional Council.



EPM 28723 applied for by TERRAIN MINERALS LTD, ACN 116 153 514, over an area of 6 sub-blocks (18 km²), centred approximately 57 km West Southwest of Moonford, in the locality of the Banana Shire Council.



EPM 28732 applied for by ROX 1 PTY LTD, ACN 649 500 916, over an area of 100 sub-blocks (323 km²), centred approximately 31 km West Northwest of Paluma, in the locality of the Charters Towers Regional Council and Hinchinbrook Shire Council.



Nature of Act(s): The grant of the Exploration Permit for Minerals under the *Mineral Resources Act 1989* (Qld), authorises the holder to explore for minerals for a term not exceeding five (5) years with the possibility of renewal for a term not exceeding five (5) years. It is proposed to grant and renew the Exploration Permit for Minerals subject to the *Mineral Resources Act 1989* (Qld) and the Native Title Protection Conditions.

Name and Address of person doing Act(s): It is proposed that the Exploration Permit for Minerals be granted subject to the provisions of the *Mineral Resources Act 1989* (Qld) by the Queensland Minister for Resources and Critical Minerals, PO Box 15216, City East, Queensland, 4002.

Native Title Parties: Under the *Native Title Act 1993* (Cth) any person who is a 'native title party' is entitled to certain rights in relation to the proposed grant of the Exploration Permit for Minerals. Under section 30 of the *Native Title Act 1993* (Cth), persons have until three (3) months after Notification Day to take certain steps to become native title parties in relation to this notice. Enquiries in relation to filing a native title determination application may be directed to the Federal Court, Brisbane Registry, Level 6, Harry Gibbs Commonwealth Law Courts Building, 119 North Quay, Brisbane, Queensland, 4000. Telephone: (07) 3248 1100 or Email: qldreg@fedcourt.gov.au.

Further information: May be obtained from the Department of Resources, Mining Registrar, Mineral Assessment Hub, Level 9, Verde Tower, 445 Flinders Street, Townsville, Queensland, 4810. Telephone: (07) 4447 9230 or Email: MineralHub@resources.qld.gov.au.

Expedited Procedure: The State of Queensland considers the grant of the Exploration Permit for Minerals to which this notice applies, is an act attracting the Expedited Procedure. The Exploration Permit for Minerals may be granted unless, within a period of four (4) months after the Notification Day a native title party lodges an objection in respect of the individual Exploration Permit for Minerals with the National Native Title Tribunal against the inclusion of the statement that the State considers the grant of that Exploration Permit for Minerals is a future act attracting the Expedited Procedure. Enquiries in relation to lodging an objection should be directed to the National Native Title Tribunal, Level 5, Harry Gibbs Commonwealth Law Courts Building, 119 North Quay, Brisbane, Queensland, 4000. Telephone: (07) 3052 4040.

Notification Day: 8 May 2024

