

Notice of an application for determination of native title in Queensland

Notification day: 22 May 2024

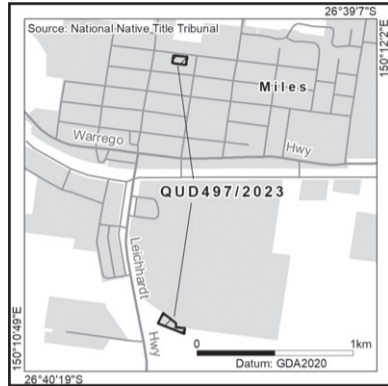


National Native Title Tribunal

This is an application by a native title claim group which is asking the Federal Court of Australia (Federal Court) to determine that the group holds native title in the area described below.

If you want to become a party to this application, you must file a Form 5 (Notice of Intention to become a Party) with the Federal Court, **on or before 21 August 2024**. Further information regarding how to file a Form 5 is available from www.fedcourt.gov.au. After **21 August 2024**, you will need to seek leave from the Federal Court to become a party.

Under the *Native Title Act 1993* (Cth) there can be only one determination of native title for a particular area. If a person with native title rights and interests does not become a party to this application, there may be no other opportunity for the Federal Court, in making its determination, to take into account those native title rights and interests in relation to the area concerned.



Application name: Harold Doyle & Ors on behalf of the Iman People #5 and State Minister for the State of Queensland
Federal Court File No: QUD497/2023
Date filed: 14 November 2023
Registration test status: The Native Title Registrar has **accepted** this application for registration

Description: The application area covers a combined area of about 1.1 ha and is located over Lot 128 on BWR838231, Lots 3 and 5 on M20827 and Lot 54 on M20820 in the town of Miles
Relevant LGA: Western Downs Regional Council

For assistance and further information about this application, call Sylvia Jagtman on 07 3052 4248 or visit www.nntt.gov.au.

MEETINGS NOTICE - MITAKOODI AND MAYI PEOPLE #5 NATIVE TITLE CLAIM GROUP (QUD556/2015)

Mitakoodi and Mayi People #5 claim group members – being Aboriginal people who principally identify as Mitakoodi and Mayi People and as belonging to the traditional country of their Mitakoodi and Mayi forebears; are recognised by other Mitakoodi and Mayi People as the biological descendants of deceased Mitakoodi and Mayi People; and are descendants of the following deceased Aboriginal People: Minnie; Thomas 'Tiger' Mitchell; Dinah; Topsy; Sophie; and Billy Chisholm – are invited to attend the following meetings regarding the proposed **Mitakoodi and Mayi People #5 Part A Native Title Consent Determination**.

NATIVE TITLE ABORIGINAL CORPORATION PRE-INCORPORATION MEETING

SATURDAY, 8 JUNE 2024

The purpose of this meeting is to consider the establishment of an Aboriginal corporation (under the *Corporations (Aboriginal and Torres Strait Islander) Act 2006*) to be the Mitakoodi and Mayi People's native title prescribed body corporate and to make decisions about: the initial members, the proposed Rule Book, director nominations, the contact person and applying for registration of the Corporation.

PART A NATIVE TITLE CONSENT DETERMINATION AUTHORISATION MEETING & STATE TENURE ILUA AUTHORISATION MEETING

SUNDAY, 9 JUNE 2024

The purpose of this meeting is to consider the proposed Mitakoodi and Mayi People #5 Part A *Native Title Act 1993* section 87 Agreement and Consent Determination and the proposed Tenure Resolution ILUA with the State and to make decisions about:

1. Authorisation of the Mitakoodi and Mayi People #5 Part A native title consent determination.
2. Whether native title will be held on trust and nomination of a native title Aboriginal corporation to represent the Mitakoodi and Mayi People.
3. Authorisation of the proposed Tenure Resolution ILUA with the State of Queensland.

MEETING DETAILS

DATES: 8 and 9 June 2024.

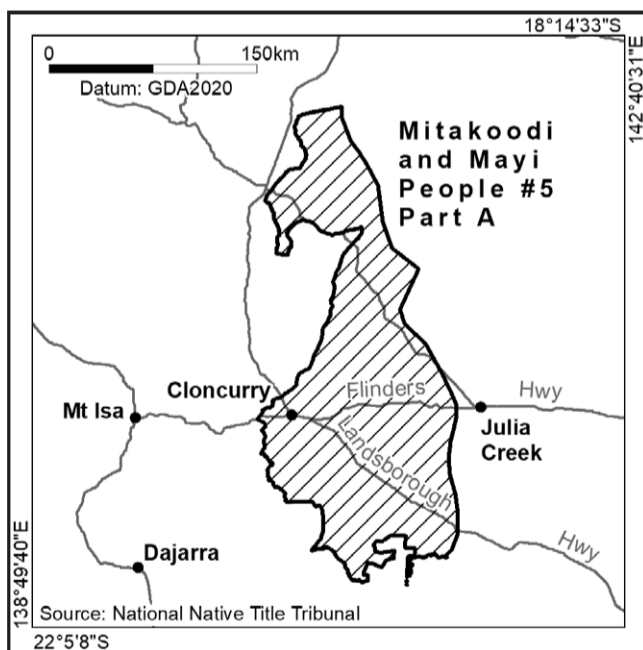
TIME: Registration from 9:00am each day, for a 10:30am start and 4:30pm finish.

VENUE: Cloncurry Community Precinct, 37 Scarr Street, Cloncurry, QLD.

Note: In-person attendance is required to attend these meetings. Remote meeting attendance by video or telephone is not available. A return bus between Townsville and Cloncurry will be arranged. Please contact MPS Law to register your interest.

INFORMATION MEETINGS: Information meetings will also be held on Friday, 7 June 2024. The Mayi session will be from 9:30am-12:30pm and the Mitakoodi session from 2:00pm-5:00pm.

Please contact MPS Law on (08) 7221 1690 or info@mpsllaw.com.au to register your interest to attend the meetings, to register for a seat on the bus or to find out further information.



MAP OF THE MITAKOODI AND MAYI PEOPLE # 5 NATIVE TITLE CLAIM PART A CLAIM AREA

**For all your advertising needs
email: advertising@koorimail.com**

Preparation of an Aboriginal Cultural Heritage Assessment Report for DA at 44-52 Anderson Road, Chatswood, NSW, 2067

Public Notice and Registration of Interest National Parks and Wildlife Act 1974

City Plan heritage have been engaged by Bridgestone Projects to prepare an Aboriginal cultural heritage assessment report for 44-52 Anderson Road, Chatswood, NSW, 2067 in Willoughby City Council LGA to inform a Development Application under the State Environmental Planning Policy (SEPP) (Housing) 2021 - Division 1: In-fill Affordable Housing. The proposed works may result in impacts upon Aboriginal objects protected under the National Parks and Wildlife Act 1974 and will therefore require the preparation of an Aboriginal Cultural Heritage Assessment Report. In accordance with Heritage NSW (2010) Aboriginal Cultural Heritage Consultation Requirements for Proponents, individuals or groups who hold cultural knowledge relevant to establishing the significance of potential Aboriginal objects and intangible cultural values in the area of the proposed development are invited to register their interest to participate in the heritage consultation and assessment process.


Contact details are as follows:

John Li
Senior Development Manager
Bridgestone Projects
T: 02 9251 8885

Contact details for the heritage consultant:

Jakub (Chaz) Czastka
City Plan Heritage Pty Ltd
Level 6, 120 Sussex Street, Sydney, NSW, 2000
T: 02 8270 3500
E: chazc@cityplan.com.au

The registration period closes on Friday 24 May 2024.



Koori Mail

The Voice of Indigenous Australia

Get your Koori Mail Apparel now!

Hats, Hoodies, T-Shirts and more

Available in both children and unisex sizes, in a variety of colours!

Website: shop@koorimail.com

Public Notice

Alkimos SDP Trunk Main Section A, Stage 2

Bid Invitation Number - 7000014215

Opening Date: 10:00am, WST, Thursday, 9 May 2024

Closing Date: 2:30pm, WST, Thursday, 13 June 2024

Water Corporation is inviting organisations with suitable experience, capability, and capacity to deliver the Alkimos DN1400 Trunk Main Section A from the Seawater Desalination Plant to the Yanchepp Rail Extension in Alkimos. This project is intended to include design, construction and commissioning including tie-ins to existing pipelines.

If you are not a registered Water Corporation supplier or bidder, please complete the online Supplier Registration form available at watercorporation.com.au/suppliers. Please be aware, this may take up to five working days to process.

It is mandatory that all bidders are granted Water Corporation Health Safety and Environment (HSE) Prequalification, at the level nominated in the bid invitation before contract award. This application can be lodged via our website.

Enquiries should be directed to:

Janet Dahl

E: Janet.dahl@watercorporation.com.au

watercorporation.com.au



NOTICE TO GRANT MINING TENEMENTS

NATIVE TITLE ACT 1993 (CTH) SECTION 29

The State of Western Australia HEREBY GIVES NOTICE that the Minister for Mines and Petroleum, C/- Department of Mines, Industry Regulation and Safety, 100 Plain Street, East Perth WA 6004 may grant the following tenement applications under the *Mining Act 1978*:

Tenement Type	No.	Applicant	Area	Locality	Centroid	Shire
Mining Lease	51/916	PEIRIS, Gihan Christopher	150.52HA	51.5km NE'ly of Cue	Lat: 27° 2' S : Long: 118° 9' E	CUE SHIRE

Nature of the act: Grant of mining leases, which authorises the applicant to mine for minerals for a term of 21 years from notification of grant and a right of renewal for 21 years.

Notification day: 8 May 2024

Native title parties: Under section 30 of the *Native Title Act 1993* (Cth), persons have until 3 months after the notification day to take certain steps to become native title parties in relation to applications. The 3 month period closes on **8 August 2024**. Any person who is, or becomes a native title party, is entitled to the negotiation and/or procedural rights provided in Part 2 Division 3 Subdivision P of *Native Title Act 1993* (Cth). Enquiries in relation to filing a native title determination application to become a native title party should be directed to the Federal Court of Australia, 1 Victoria Avenue, Perth WA 6000, telephone (08) 9268 7100. The mining tenements may be granted if, by the end of the period of 4 months after the notification day (i.e. **8 September 2024**), there is no native title party under section 30 of the *Native Title Act 1993* (Cth) in relation to the area of the mining tenements. For further information about the act (including extracts of plans showing the boundaries of the applications), contact the Department of Mines, Industry Regulation and Safety, 100 Plain Street, East Perth WA 6004, or telephone (08) 9222 3518.

DMIRS 21189

NOTICE OF AN AUTHORISATION MEETING FOR THE LICENCES INDIGENOUS LAND USE AGREEMENT



When: **WEDNESDAY 29 MAY 2024**
11:00am till 11:30am – Meeting registration*
11:30am – Meeting opened
5:00pm – Meeting closed

***Note:** To attend in person, registration will be open to members anytime throughout the meeting, but members are encouraged to register between 11.00am to 11.30am to allow adequate time for all business to be addressed. To attend by videoconference/telephone we request you register by Tuesday 21 May 2024.

Where: **In person:** **Cobar Bowling and Golf Club**
Bloxham Street, Cobar NSW

Remote Access: Contact NTSCORP to register to attend by videoconference or telephone (by Tuesday 21 May 2024 at the latest).

Who should attend:

- all members of the native title claim group in the Ngemba, Ngiyampaa, Wangaaypuwan and Wayilwan native title determination application (NSD38/2019) (referred to as the “**NNWW Claim Group**” or “**NNWW People**”, and “**NNWW Claim**” respectively), being those Aboriginal persons who are:

(a) the descendants of the following apical ancestors:

- | | |
|---|--|
| 1. Caroline Hilt (who was born on the Barwon River around 1847); | 32. Steve Shaw (who was born in Coronga Peak in 1855); |
| 2. Thomas Sullivan (who was born in Brewarrina around 1860); | 33. Fanny Brown also known as Tiltagara Fanny (who was born in Hillston in 1862); |
| 3. Nellie Colless (who was born in Brewarrina around 1868); | 34. David Brown (who was born on the Macquarie River in 1850); |
| 4. Billy Coleman (who was born in Cobar in 1840); | 35. Janey Brown (who was born on the Macquarie River in 1853); |
| 5. Mary Ann Allen (who was born in 1844); | 36. Betsy Gwen (who was born in Haddon Rigg near Warren in 1849); |
| 6. Moses Biggs (who was born in 1837); | 37. Louise Hinton (who was born on the Macquarie River in 1843); |
| 7. Polly Parkes (who was born in 1846); | 38. Cissy Lee (who was born in 1852); |
| 8. Anne Brandy (who was born in Colane in 1874); | 39. Boorooma Murphy (who was born in Boorooma in 1832); |
| 9. Caroline Brandy (who was born on Duck Creek in 1869); | 40. Harry Murphy (who was born in Brewarrina around 1871); |
| 10. Wadna Boe (who was born in 1848) | 41. Thomas Nixon (who was born in Buttabone in 1843); |
| 11. Richard King (who was born in 1827); | 42. Colaine Lumpy (who was born in 1864); |
| 12. Jimmy Keewong (who was born in 1849); | 43. Charlotte Wilson; |
| 13. Kitty Narrangie; | 44. Tilly Riley (who was born in 1863); |
| 14. Tom Dennis (who was born in Brewarrina in 1864); | 45. Geordie Murray (who was born in 1851 in Ivanhoe). |
| 15. Winnie Pierce (who was born in Brewarrina in 1878); | 46. George Murray, born at Gundabooka Station, died 1927 at Nyngan; |
| 16. Jack Dennis (who was born on the Barwon River in around 1855); | 47. Amy Monica Murray nee Murphy, wife of George Murray, born in Brewarrina, died 1954 at Nyngan; |
| 17. Kate Baker (who was born in Boorooma in 1874); | 48. Edward Murphy, born in Cobar, died 1960 at Walgett; |
| 18. Francis “Tracker” Williams (who was born in Gundabooka in 1883); | 49. Maggie Warraweena nee Murphy, born at Charlton Station on the Bogan River, died 1907 at Brewarrina; |
| 19. William Johnson (who was born in Big Willandra in 1876); | 50. Eliza Wilson nee Williams, also known as Eliza Governor, born near Cobar, died 1908 at Byrock; |
| 20. Henry Parkes (who was born in 1863); | 51. Charlie Kelly, husband of Laura Kelly nee Murray, born 1858; |
| 21. Topsy Harris also known as Topsy Scotty (who was born in Marfield in 1866); | 52. Laura Kelly nee Murray, also known as Norah Murray and Laura Boy, wife of Charlie Kelly, died 1918 at Corinya Station; |
| 22. Jack Redtank; | 53. Jack Shepherd, also known as John Shepherd and Jack Sheppard, born 1855 in Cobar; |
| 23. Thomas Williams also known as Thomas Broughton (who was born in Fota); | 54. Harry Shepherd, also known as Harry Sheppard, died 1911 in Brewarrina; |
| 24. Maggie Redtank (who was born in Keewong in 1868); | 55. Harry Brandy, brother of Caroline Brandy and Anne Brandy, born circa 1869; |
| 25. Ada Arnott (who was born in Nyngan in 1865); | 56. Jack Simpson, also known as Jack ‘Smart Gui’ Simpson, died 1974 at Brewarrina; and |
| 26. Moses Divine; | 57. Billy Boney, also known as William Boney and George Boney, born |
| 27. Jack Smith (who was born in Mossiel in 1869); | |
| 28. Ellen Sprowl also known as Ellen McHughes (who was born in Brewarrina in 1867); | |
| 29. Fanny Hippie also known as Fanny Williams; | |
| 30. Millie Wells also known as Millie Shearer (who was born in Brewarrina in 1874); | |
| 31. Pluto Williams (who was born in Trida/Mossiel in 1873); | |

Background

NTSCORP Limited (**NTSCORP**), the native title service provider for NSW, is convening a meeting to authorise the making of an Indigenous Land Use Agreement in accordance with the *Native Title Act 1993* (Cth) in relation to land and waters identified at **Annexure A**, which are all within the external boundary of the NNWW Claim, as shown in black outline on the map below.

The Indigenous Land Use Agreement Area includes land and waters which are subject to the Ngemba, Ngiyampaa, Wangaaypuwan and Wayilwan People native title determination application (NSD38/2019). The area that is the subject of the NNWW Claim is bounded by the towns of Brewarrina, Bourke, Coonamble, Gulargambone, Warren, Nyngan, Hillston, Mossiel and Ivanhoe, approximately from the Barwon River in the north, to the Lachlan River in the south, the Castlereagh River in the east and Ivanhoe in the west.

The Indigenous Land Use Agreement is proposed to be between the NNWW People, the Minister for Lands and Property as the Minister administering the *Crown Land Management Act 2016* (NSW) and the Attorney General of New South Wales as the State Minister for New South Wales under the *Native Title Act 1993* (Cth).

The Agenda for the Meeting:

1. Welcome to Country and Introductions;
2. Overview of the Indigenous Land Use Agreement and the negotiation of the Indigenous Land Use Agreement;
3. Confirm the process of decision-making for the purpose of authorising the making of the Indigenous Land Use Agreement;
4. Consider and make decisions in relation to the authorisation of the Indigenous Land Use Agreement; and
5. Any other business.

Attending the Meeting

The meeting will be held in-person and there will also be the option to participate remotely by telephone or videoconference.

Attending in person

If you wish to attend the Authorisation Meeting in person, please contact NTSCORP by no later than **Tuesday 21 May 2024**, so that all relevant arrangements can be made.

Morning tea, lunch and afternoon tea will be provided at the venue.

For those attending the Authorisation Meeting in person, mileage assistance and accommodation may be available in accordance with NTSCORP’s meeting assistance policies, as reasonably adjusted to account for COVID-19 related variations. If you require accommodation **you will need to contact NTSCORP by telephone or send an email to CFC@ntscorp.com.au with confirmed details, by no later than Tuesday 21 May 2024.**

Please note if you do not contact NTSCORP by **Tuesday 21 May 2024** to confirm your request for accommodation assistance, NTSCORP cannot guarantee we will be able to assist with travel and accommodation arrangements – although you would still be more than welcome to attend the meeting.

Attending remotely

You may also choose to attend the Authorisation Meeting by videoconference or telephone. You will still be able to listen, ask questions, and participate in making decisions if you attend remotely. In order to attend the Authorisation Meeting by videoconference or telephone, members must:

1. **REGISTER** - Call or email NTSCORP to register your attendance.

Please contact NTSCORP as soon as possible by calling the below number or sending an email to CFC@ntscorp.com.au. We request that you register to attend remotely by **5pm on Tuesday 21 May 2024.**

2. **MEETING ACCESS** - Once you have registered, NTSCORP will send out details of how to attend the meeting by videoconference or telephone. Please contact NTSCORP by telephone to discuss.

NTSCORP’s contact details: Freecall 1800 111 844 or (02) 9310 3188

Post: P.O. Box 2105, Strawberry Hills, NSW 2012
Email: CFC@ntscorp.com.au

Should you have any queries or simply require further

information, please do not hesitate to contact Neville Kim - Manager Community Facilitation or Matilda Vaughan- Senior Solicitor on Free call **1800 111 844** or **(02) 9310 3188**.

Annexure A

Lands and Waters subject to the proposed Indigenous Land Use Agreement

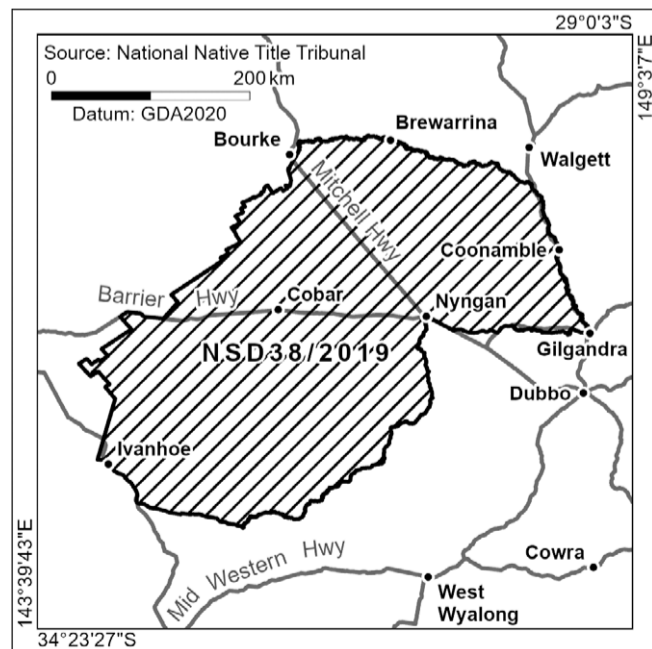
The following parcels are within the external boundary of the NNWW Claim and are proposed to be subject to the proposed Indigenous Land Use Agreement.

For those parcels proposed to be subject to the proposed Indigenous Land Use Agreement those parcels identified by a Lot and Deposited Plan, these parcels are described in the form of “Lot number / Deposited Plan Number”, for example, “39/ 44957”.

For those parcels proposed to be subject to the Indigenous Land Use Agreement those parcels identified by a Lot, Section and Deposited Plan are described in the form of “Lot number / Section Number / Deposited Plan Number”, for example, “5/7/758031”.

For those parcels proposed to be subject to the Indigenous Land Use Agreement which do not have a Lot and Deposited Plan identifier, or a Lot, Section and Deposited Plan, a Cadastral Identifier (**CAD ID**) number has been provided, for example, “CAD ID 105474746”.

5/7/758031	39/44957	7006/1029678
6/7/758031	40/44957	7300/1161160
7/7/758031	41/44957	7301/1161160
10/7/758031	42/44957	7002/1054465
9/7/758031	16/42179	7300/1144745
8/7/758031	24/721286	7004/1077053
7001/93280	7300/1179662	7005/1077053
CAD ID 105474746	13/751346 (part)	7006/1116894
269/257257	7306/1162294 (part)	7002/96350
29/723352	78/705208 (part)	7008/1069368
29/751555	7303/1163134	7300/1160083
11/721262	7300/1178924	7001/93426
7303/1164107	7001/1029658	12/728790
146/721235	7300/1163291	7001/1026649
51/721742	7001/1032448	7001/1086086
2/723348	28/723352	32/752119
1/723348	30/723353	182/1127255
50/728740	32/723353	7321/1160810
2/754193	31/723353	7006/1026715
26/754193	7326/1179143	7011/1020888
425/820487	110/751553	7300/1140907
78/720378	7002/1032927	7003/1021456
76/720399	7004/96299	15/754278
19/727141	7305/1176564	7300/1160068
29/42176	7304/1176564	78/705208
64/42232	6/13/758205	7004/1116161
1/9/758441	7005/1020526	7306/1162294
1/16/758441	7301/1141677	7312/1162577
2/9/758441	7302/1160963	10/724634
2/16/758441	7301/1160963	34/754687
6/3/758441	7303/1160963	7008/1117952
7/3/758441	25/754193	7300/1167826
8/3/758441	6/17/758218	1/1127438
9/3/758441	3/13/758218	7313/1160773
10/3/758441	12/13/758218	1/722899
6/4/758441	7001/1023459	12/1/758218
7/4/758441	62/754203	7308/1155285
1/4/758441	7005/1121589	35/755649
8/4/758441	7300/1164720	4/23/758205
2/4/758441	7003/1057412	19A/10/758230
9/4/758441	7002/1126496	19/9/758230
3/4/758441	79/753459	7004/1020523
10/4/758441	7009/1025097	7301/1166475
4/4/758441	7010/1025097	21/752549
5/4/758441	7312/1160133	147/752554
7/5/758441	7314/1181980	7001/1026165
22/42177	56/767383	7339/1179143
9/752884	7006/1020142	7337/1179143
41/257260	7003/1020144	112/751553
23/722850	7300/1167826	7300/1166475
7301/1160825	7003/96319	7302/1166475
103/753469	7001/93387	7002/1059857
51/46110	52/721788	11/1106756
109/725026	7002/1126637	80/724585
7312/1165549	7001/1032456	7312/1156126
7311/1165549	7005/1058869	7301/1185364
88/753474	7056/1056869	7306/1173800
92/42153	7004/1020826	1/763828
48/753475	112/753476	45/720108
7306/1182572	3/755302	48/720108
16/721279	7002/1066306	2/4/758534
CAD ID 105153199	7300/1162360	2/26/758441
5/752898	7300/1157593	7002/1031538
69/42187	4825/769202	7021/1020883
43/751336	3/46141	7301/1170511
46/751336	7310/1159929	7301/1178371
22/753495	7301/1163288	7311/1162577
132/752595	CAD ID 105474746	7314/1162595
152/752595	7300/1156679	267/257257
12/43462	CAD ID 102665287	78/705208
67/722901	CAD ID 103218803	



- and
- (b) identify as a Ngemba, Ngiyampaa, Wangaaypuwan or Wayilwan person; and
 - (c) are recognised as a Ngemba, Ngiyampaa, Wangaaypuwan or Wayilwan person by Ngemba, Ngiyampaa, Wangaaypuwan and Wayilwan People in accordance with their traditional law and custom.
- Any other Aboriginal person who asserts native title rights and interests within the proposed Indigenous Land Use Agreement Area as shown in black outline on the map below.

Notice of a non-claimant application for determination of native title in New South Wales

Notification day: 22 May 2024



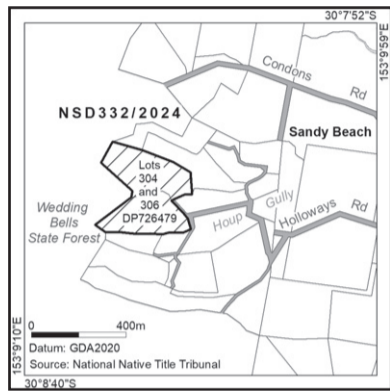
National Native Title Tribunal

A 'non-claimant' application has been made to the Federal Court of Australia (Federal Court) seeking a determination that native title does not exist in the area described below. The Applicant has a non-native title interest in the area, which is set out in their application and summarised below.

Under the *Native Title Act 1993* (Cth), there can be only one determination of native title for an area. Unless there is a relevant native title claim, as defined in section 24FE, over the area described below on or before **21 August 2024**, the area may be subject to protection under section 24FA and **acts may be done which extinguish or otherwise affect native title**.

A person who claims to hold native title rights and interests in this area may wish to file a native title claimant application or become a party to this non-claimant application. These may be the only opportunities to have those rights and interests taken into account in the Federal Court's determination. Any other person may also wish to become a party.

If you want to become a party to this application, you must file a Form 5 (Notice of Intention to become a Party) with the Federal Court, **on or before 21 August 2024**. Further information regarding how to file a Form 5 is available from www.fedcourt.gov.au. After **21 August 2024**, you will need to seek leave from the Federal Court to become a party.



Applicant's name: Coffs Harbour and District Local Aboriginal Land Council (Sandy Beach) v Attorney General of New South Wales
Federal Court File No: NSD332/2024

Non-native title interest: The applicant holds an estate in fee simple in relation to the application area but, pursuant to s 36(9) of the *Aboriginal Land Rights Act 1983* (NSW), the applicant's interest is subject to any native title rights and interests which existed in relation to the land immediately prior to its transfer to the applicant

Order sought by Applicant: Native title does not exist in relation to the area of land and waters in the State of New South Wales comprised in and known as Lots 304 and 306 on DP726479

Description: The application area covers about 8.94 ha and is located over Lots 304 and 306 on DP726479, abutting Wedding Bells State Forest in the suburb of Sandy Beach, Coffs Harbour
Relevant LGA: Coffs Harbour City Council

For assistance and further information about this application, call Vasile Tiano on 02 8067 2158 or visit www.nntt.gov.au

PROPOSED INDIGENOUS LAND USE AGREEMENT (ILUA) IN BARCOO SHIRE – INFORMATION MEETING

Brisbane: Brisbane International Virginia,
21 Zillmere Road, Boondall.
Tuesday 18 June 2024 at 9 am.

Rockhampton: Capricorn Motel,
703 Yaamba Road, North Rockhampton.
Tuesday 25 June 2024 at 9 am.

The State of Queensland represented by the Department of Agriculture and Fisheries (DAF) is seeking expressions of interest from any person claiming to hold native title in the 'Proposed ILUA Area' pursuant to section 24CD(2)(c)(i) of the *Native Title Act 1993* (Cth) (NTA).

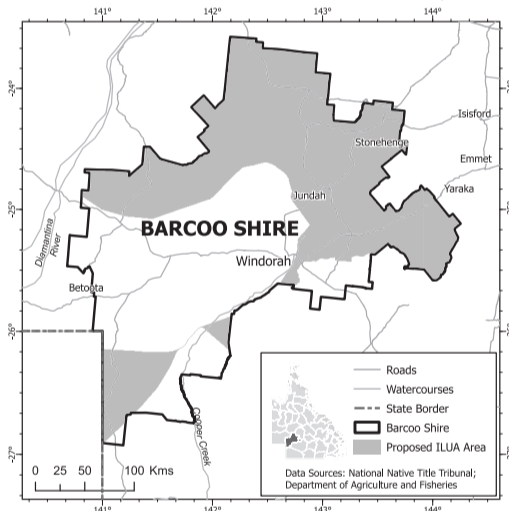
DAF administers the issue of sales permits in relation to state-owned quarry material in accordance with the *Forestry Act 1959* and is seeking future act consent for the issue of quarry sales permits in the Proposed ILUA Area through an Area Agreement ILUA.

The Proposed ILUA Area is an unclaimed/undetermined area wholly within the Barcoo Shire Council Local Government Area.

Queensland South Native Title Services (QSNTS) is the Representative Aboriginal Body for the Proposed ILUA Area.

This notice invites all persons who claim to hold native title in the Proposed ILUA Area to attend an information meeting with DAF representatives at the times and locations above. DAF will be holding two separate meetings in Rockhampton and Brisbane. The purpose of the meetings is to:

1. identify all persons who claim to hold native title over the unclaimed/undetermined area shown as the 'Proposed ILUA Area' in the map above
2. provide an overview of the proposed ILUA



3. identify a representative working group to take part in negotiations
4. identify preferred legal representation for the native title interests
5. discuss a timetable for future meetings.

Attendance and registration

Persons who, for the purposes of section 24CD(2)(c)(i) of the NTA, claim to hold native title in the Proposed ILUA Area and wish to attend an information meeting must register their interest to attend either the Brisbane or Rockhampton meeting by contacting OCHRE Community Consulting on 1800 507 982 by 5 pm Monday 3 June 2024.

You must register your attendance by 5 pm Monday 3 June 2024 for any reimbursement of travel expenses. Please contact OCHRE Community Consulting for information about the reimbursement rates and process.

DAF 2229 04/24



Queensland Government

Ask your mob,
your way,

RUOK?

STRONGER
TOGETHER

ruok.org.au/strongertogether



Notice under Section 29 of the Native Title Act 1993, Exploration Licence Numbers EL9636 & EL9641 (Act 1992)

This notice is given in accordance with the requirements of section 29 of the *Native Title Act 1993* (Commonwealth).

Description of the nature of the act

Pursuant to the *Native Title (Right to Negotiate (Exclusion) – NSW Land) Determination No. 1 of 1996* (Cth), Exploration Licences EL9636 & EL9641 include a condition to the effect that the holder must not prospect on any land or waters covered by the licences in relation to which native title exists without the prior written consent of the Minister administering the *Mining Act 1992* (the 'Native Title Condition').

The Minister administering the *Mining Act 1992* intends to give consent to prospecting on land subject to native title in the licences in accordance with the *Native Title (Right to Negotiate (Inclusion) – NSW Land) Approval No. 1 of 1996* (Cth).

Should consent be granted, the licence holder may apply to renew or transfer the licences prior to them expiring (including partial renewals or partial transfers).

Note: If the consent is granted, it will apply to any renewal, re grant or re-making (including partial renewals or partial transfers) or extension of the term of the licences, which may be valid pursuant to section 24MD(1) of the *Native Title Act 1993* (Cth) without a further notification under section 29.

Holder's details

Taiton Resources Limited (ACN 062 284 084) is the holder of Exploration Licence 9636 for Group 1 and Group 2 minerals.

Taiton Resources Limited (ACN 062 284 084) is the holder of Exploration Licence 9641 for Group 1 and Group 2 minerals.

The licences contain a condition that the holder must not prospect on any land or waters on which native title exists without the prior consent of the Minister administering the *Mining Act 1992*. The licence holder has sought the Minister's consent to conduct prospecting activities in the entire area of each licence.

Description of area that may be affected

The entire area of Exploration Licence 9636 which covers about 36 units and is situated approximately 26 kilometres east southeast of Glen Innes, in the State of NSW.

The entire area of Exploration Licence 9641 which covers about 68 units and is situated approximately 26 kilometres east northeast of Glen Innes, in the State of NSW.

Name and postal address of person by whom the act would be done

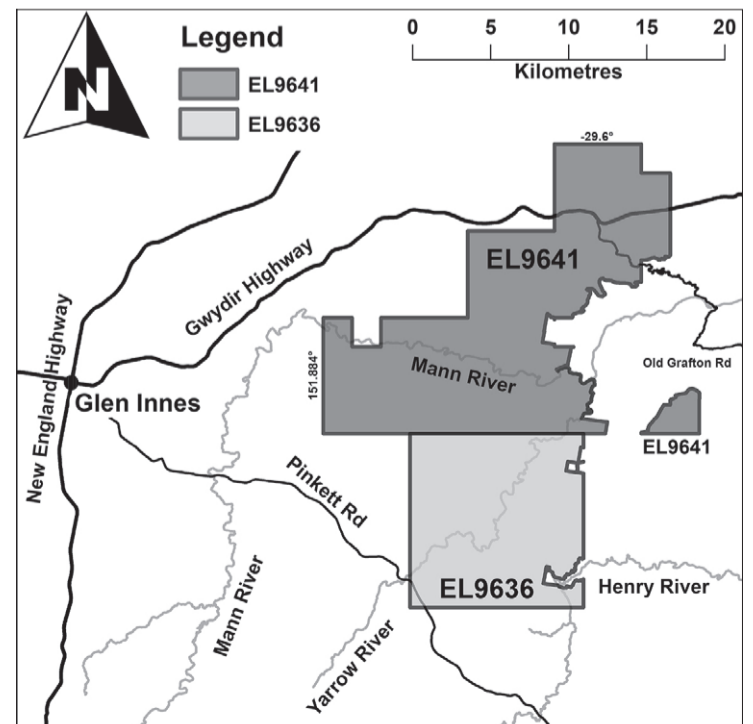
The Minister administering the *Mining Act 1992*, PO Box 344, Hunter Region Mail Centre, NSW 2310.

How further information about the act can be obtained

Further information may be obtained from; Assessments and Systems, Regional NSW on (02) 4063 6600 or titles@regional.nsw.gov.au.

Notification Day

For the purposes of section 29(4) of the *Native Title Act 1993* the notification day is 22 May 2024. Under section 30 of the *Native Title Act 1993* persons have until 3 months after the notification day to take certain steps to become native title parties in relation to this notice.



Lifeline

13 11 14



NOTICE OF PROPOSAL TO GRANT PETROLEUM SPECIAL PROSPECTING AUTHORITY

NATIVE TITLE ACT 1993 (CTH) SECTION 29

The State of Western Australia HEREBY GIVES NOTICE that the Minister for Mines and Petroleum C/- Department of Energy, Mines, Industry Regulation and Safety, 100 Plain Street, East Perth WA 6004 may grant the following Petroleum Special Prospecting Authority application/s applied for under section 105 of the *Petroleum and Geothermal Energy Resources Act 1967 (WA)*:

TITLE TYPE	APPLICATION NUMBER**	APPLICANT	CO-ORDINATES	AREA	SHIRE
Special Prospecting Authority	STP-SPA-0111	ESHWA Pty Ltd	NW Corner: Lat: 25°29'55.45"S Long: 2114°30'4.87"E SE Corner: Lat: 27°44'55.47"S Long :115°30'5.87"E	26052.84km ²	MURCHISON SHIRE, CARNARVON SHIRE , SHARK BAY SHIRE, UPPER GASCOYNE SHIRE, NORTHAMPTON SHIRE
Special Prospecting Authority	STP-SPA-0119	CR1 Energy Pty Ltd	NW Corner: Lat: 23°54'55.22"S Long: 118°50'4.85"E SE Corner: Lat: 24°59'55.26"S Long: 119°10'4.89"E	9047.38km ²	MEEKATHARRA SHIRE
Special Prospecting Authority	STP-SPA-0120	CR1 Energy Pty Ltd	NW Corner: Lat: 25°34'55.28"S Long: 119°10'4.89"E SE Corner: Lat: 26°44'55.26"S Long: 120°0'4.98"E	8923.96km ²	WILUNA SHIRE, MEEKATHARRA SHIRE
Special Prospecting Authority	STP-SPA-0121	CR1 Energy Pty Ltd	NW Corner: Lat: 25°4'55.23"S Long: 119°55'4.89"E SE Corner: Lat: 26°44'55.26"S Long: 120°5'4.98"E	9188.29km ²	MEEKATHARRA SHIRE, WILUNA SHIRE

Nature of the act: The grant of a petroleum special prospecting authority will authorise the holder to explore for petroleum and to carry on such operations and execute such works as are necessary in accordance with the conditions to which the special prospecting authority is subject too, for a term of 6 months from the date of the grant.

Notification day: 08 May 2024

Native title parties: Under section 30 of the *Native Title Act 1993 (Cth)*, persons have until three months after the notification day to take certain steps to become native title parties in relation to applications. The three month period closes on **08 August 2024**. Any person who is, or becomes a native title party, is entitled to the negotiation and/or procedural rights provided in Part 2 Division 3 Subdivision P of *Native Title Act 1993 (Cth)*. Enquiries in relation to filing a native title determination application to become a native title party should be directed to the Federal Court of Australia, 1 Victoria Avenue, Perth WA 6000, telephone (08) 9268 7100.

Expedited procedure: The State of Western Australia considers that these acts are acts attracting the expedited procedure. Each authority may be granted unless, within the period of 4 months after the notification day (i.e. **08 September 2024**), a native title party lodges an objection with the National Native Title Tribunal against the inclusion of the statement that the State considers the grant of the authority is an act attracting the expedited procedure. Enquiries in relation to lodging an objection should be directed to the National Native Title Tribunal, Level 5, 1 Victoria Avenue, Perth, or GPO Box 9973, Perth, WA 6848, telephone (08) 9425 1000.

For further information about the act (including extracts of plans showing the boundaries of the applications), contact the Department of Energy, Mines, Industry Regulation and Safety, 100 Plain Street, East Perth WA 6004, or telephone (08) 9222 3518.

** - A technical description of the boundaries of the proposed petroleum special prospecting authority area can be provided on request.

DMIRS_21207



NOTICE TO GRANT MINING TENEMENTS

NATIVE TITLE ACT 1993 (CTH) SECTION 29

The State of Western Australia HEREBY GIVES NOTICE that the Minister for Mines and Petroleum, C/- Department of Mines, Industry Regulation and Safety, 100 Plain Street, East Perth WA 6004 may grant the following tenement applications under the *Mining Act 1978*:

Tenement Type	No.	Applicant	Area*	Locality	Centroid	Shire
Exploration Licence	15/2037	DESTINY LITHIUM PTY LTD	2BL	35.1km W'ly of Coolgardie	Lat: 31° 2' S: Long: 120° 48' E	COOLGARDIE SHIRE
Exploration Licence	27/730	LITHIUM RESOURCES INVESTMENTS PTY LTD	9BL	40.1km E'ly of Broad Arrow	Lat: 30° 24' S: Long: 121° 44' E	KALGOORLIE-BOULDER CITY
Exploration Licence	27/731	LITHIUM RESOURCES INVESTMENTS PTY LTD	1BL	46.3km E'ly of Broad Arrow	Lat: 30° 26' S: Long: 121° 48' E	KALGOORLIE-BOULDER CITY
Exploration Licence	28/3428	CHALWELL PROSPECTING PTY LTD	27BL	73.6km E'ly of Kalgoorlie	Lat: 30° 38' S: Long: 122° 13' E	KALGOORLIE-BOULDER CITY
Exploration Licence	28/3434	MAFIC GOLD PTY LTD	7BL	57km E'ly of Kalgoorlie	Lat: 30° 35' S: Long: 122° 2' E	KALGOORLIE-BOULDER CITY
Exploration Licence	29/1253	FORRESTANIA RESOURCES LIMITED	25BL	29.4km SW'ly of Menzies	Lat: 29° 52' S: Long: 120° 49' E	MENZIES SHIRE
Exploration Licence	38/3835	PANTHER METALS LTD	3BL	10.8km NW'ly of Laverton	Lat: 28° 32' S: Long: 122° 20' E	LAVERTON SHIRE
Exploration Licence	38/3867	PANTHER METALS LTD	40BL	17km N'ly of Laverton	Lat: 28° 28' S: Long: 122° 21' E	LAVERTON SHIRE
Exploration Licence	38/3932	KALLENIA MINES PTY LTD	35BL	182.2km N'ly of Laverton	Lat: 26° 58' S: Long: 122° 18' E	LAVERTON SHIRE
Exploration Licence	57/1417	AURUMIN GIDGEE PTY LTD	2BL	37.3km N'ly of Sandstone	Lat: 27° 40' S: Long: 119° 24' E	SANDSTONE SHIRE
Exploration Licence	57/1422	SCORPION MINERALS LIMITED	4BL	101.3km SW'ly of Sandstone	Lat: 28° 41' S: Long: 118° 37' E	SANDSTONE SHIRE
Exploration Licence	59/2871	DEESEA AUSTRALIA PTY LTD	106BL	132.6km NW'ly of Yalgoo	Lat: 27° 17' S: Long: 116° 2' E	MURCHISON SHIRE
Exploration Licence	63/2399	BEAU RESOURCES PTY LTD	6BL	103.4km SE'ly of Marvel Loch	Lat: 32° 2' S: Long: 120° 21' E	DUNDAS SHIRE
Exploration Licence	70/6592	HPAA PTY LTD	191BL	63km E'ly of Dalwallinu	Lat: 30° 25' S: Long: 117° 17' E	DALWALLINU SHIRE, KOORDA SHIRE, WONGAN-BALLIDU SHIRE
Exploration Licence	77/3190	POLARIS METALS PTY LTD	1BL	106km N'ly of Southern Cross	Lat: 30° 16' S: Long: 119° 25' E	YILGARN SHIRE
Exploration Licence	77/3191	POLARIS METALS PTY LTD	4BL	104.6km N'ly of Southern Cross	Lat: 30° 17' S: Long: 119° 28' E	YILGARN SHIRE
Exploration Licence	77/3193	GOLDZONE INVESTMENTS PTY LTD	2BL	139.2km W'ly of Menzies	Lat: 29° 30' S: Long: 119° 37' E	MENZIES SHIRE
Exploration Licence	77/3194	ALTAN RIO MINERALS (AUST) PTY LTD	7BL	43.6km NW'ly of Southern Cross	Lat: 30° 52' S: Long: 119° 7' E	YILGARN SHIRE
Exploration Licence	80/6010	ARCHER X PTY LTD	35BL	140.3km SW'ly of Halls Creek	Lat: 19° 15' S: Long: 126° 53' E	HALLS CREEK SHIRE
Exploration Licence	80/6014	VANMARIS, Mathew Gordon	4BL	31.6km SW'ly of Halls Creek	Lat: 18° 29' S: Long: 127° 32' E	HALLS CREEK SHIRE
Prospecting Licence	15/6867	FORTUNA RESOURCES PTY LTD	5.33HA	7.5km NE'ly of Coolgardie	Lat: 30° 53' S: Long: 121° 12' E	COOLGARDIE SHIRE
Prospecting Licence	24/5725	COMPLETE PROSPECTING PTY LTD	198.05HA	20.2km NW'ly of Ora Banda	Lat: 30° 14' S: Long: 120° 54' E	KALGOORLIE-BOULDER CITY
Prospecting Licence	24/5726	COMPLETE PROSPECTING PTY LTD	65.10HA	8.2km S'ly of Ora Banda	Lat: 30° 26' S: Long: 121° 4' E	KALGOORLIE-BOULDER CITY
Prospecting Licence	24/5729	COMPLETE PROSPECTING PTY LTD	188.91HA	13.5km NW'ly of Ora Banda	Lat: 30° 16' S: Long: 120° 57' E	KALGOORLIE-BOULDER CITY
Prospecting Licence	24/5731	GERVASONI, Gary John	9.10HA	11.2km SE'ly of Broad Arrow	Lat: 30° 31' S: Long: 121° 24' E	KALGOORLIE-BOULDER CITY
Prospecting Licence	25/2795	JONES, Rick James	121.13HA	24.7km E'ly of Kalgoorlie	Lat: 30° 44' S: Long: 121° 43' E	KALGOORLIE-BOULDER CITY
Prospecting Licence	25/2805-S	SCEGHI, Josiah Philip Paul	1.19HA	27.9km E'ly of Kalgoorlie	Lat: 30° 49' S: Long: 121° 44' E	KALGOORLIE-BOULDER CITY
Prospecting Licence	26/4699	GOLDTIMERS PROSPECTING PTY LTD	46.54HA	9.2km S'ly of Kalgoorlie	Lat: 30° 49' S: Long: 121° 26' E	KALGOORLIE-BOULDER CITY
Prospecting Licence	26/4715	HARDING, Trent Nathan	121.33HA	25km SE'ly of Kalgoorlie	Lat: 30° 57' S: Long: 121° 35' E	KALGOORLIE-BOULDER CITY
Prospecting Licence	26/4735-S	SCEGHI, Josiah Philip Paul	9.79HA	25.9km NW'ly of Kambalda	Lat: 30° 59' S: Long: 121° 33' E	KALGOORLIE-BOULDER CITY
Prospecting Licence	27/2581	VADNJAL, Jason David VADNJAL, David SCANLON, Bradley Hayden	169.41HA	62.8km E'ly of Broad Arrow	Lat: 30° 23' S: Long: 121° 58' E	KALGOORLIE-BOULDER CITY
Prospecting Licence	27/2584	MAHONEY, Lyndon Scott	103.04HA	18.2km E'ly of Broad Arrow	Lat: 30° 25' S: Long: 121° 30' E	KALGOORLIE-BOULDER CITY

Nature of the act: Grant of prospecting licences which authorises the applicant to prospect for minerals for a term of 4 years from date of grant. Grant of Special Prospecting Licences, which authorises the applicant to prospect for minerals for a term up to 4 years from the date of grant. Grant of exploration licences, which authorises the applicant to explore for minerals for a term of 5 years from the date of grant.

Notification day: 8 May 2024

Native title parties: Under section 30 of the *Native Title Act 1993 (Cth)*, persons have until 3 months after the notification day to take certain steps to become native title parties in relation to applications. The 3 month period closes on **8 August 2024**. Any person who is, or becomes a native title party, is entitled to the negotiation and/or procedural rights provided in Part 2 Division 3 Subdivision P of *Native Title Act 1993 (Cth)*. Enquiries in relation to filing a native title determination application to become a native title party should be directed to the Federal Court of Australia, 1 Victoria Avenue, Perth WA 6000, telephone (08) 9268 7100.

Expedited procedure: The State of Western Australia considers that these acts are acts attracting the expedited procedure. Each licence may be granted unless, within the period of 4 months after the notification day (i.e. **8 September 2024**), a native title party lodges an objection with the National Native Title Tribunal against the inclusion of the statement that the State considers the grant of the licence is an act attracting the expedited procedure. Enquiries in relation to lodging an objection should be directed to the National Native Title Tribunal, Level 5, 1 Victoria Avenue, Perth, or GPO Box 9973, Perth, WA 6848, telephone (08) 9425 1000.

For further information about the act (including extracts of plans showing the boundaries of the applications), contact the Department of Mines, Industry Regulation and Safety, 100 Plain Street, East Perth WA 6004, or telephone (08) 9222 3518.

* - 1 Graticular Block = 2.8 km²

DMIRS 21188