



# NOTICE TO GRANT MINING TENEMENTS

## NATIVE TITLE ACT 1993 (CTH) SECTION 29

The State of Western Australia HEREBY GIVES NOTICE that the Minister for Mines and Petroleum, C/- Department of Mines, Industry Regulation and Safety, 100 Plain Street, East Perth WA 6004 may grant the following tenement applications under the *Mining Act 1978*:

Tenement Type	No.	Applicant	Area*	Locality	Centroid	Shire
Exploration Licence	08-3695	LADYMAN, Geoffrey Ross	1BL	44.7km SE'ly of Onslow	Lat: 21° 51' S: Long: 115° 28' E	ASHBURTON SHIRE
Exploration Licence	08-3696	LADYMAN, Geoffrey Ross	4BL	51.1km SE'ly of Onslow	Lat: 21° 55' S: Long: 115° 30' E	ASHBURTON SHIRE
Exploration Licence	15/2079	AMBARA CONSULTING PTY LTD	2BL	34.5km W'ly of Coolgardie	Lat: 30° 54' S: Long: 120° 48' E	COOLGARDIE SHIRE
Exploration Licence	15/2080	AMBARA CONSULTING PTY LTD	6BL	30.4km W'ly of Coolgardie	Lat: 30° 54' S: Long: 120° 51' E	COOLGARDIE SHIRE
Exploration Licence	16/626	NZE MINING RESOURCES PTY LTD	4BL	43.3km W'ly of Ora Banda	Lat: 30° 16' S: Long: 120° 37' E	COOLGARDIE SHIRE
Exploration Licence	24/235	MOHO RESOURCES LIMITED	5BL	17km NE'ly of Broad Arrow	Lat: 30° 20' S: Long: 121° 27' E	KALGOORLIE-BOULDER CITY
Exploration Licence	28/3433	AC MINERALS PTY LTD	9BL	99.2km SE'ly of Edjudina	Lat: 30° 24' S: Long: 123° 7' E	KALGOORLIE-BOULDER CITY
Exploration Licence	29/1263	HANCOCK MAGNETITE HOLDINGS PTY LTD	50BL	93.1km NW'ly of Menzies	Lat: 29° 12' S: Long: 120° 15' E	MENZIES SHIRE
Exploration Licence	51/2132	PLATINA RESOURCES LIMITED	51BL	18.8km E'ly of Meekatharra	Lat: 26° 34' S: Long: 118° 41' E	MEEKATHARRA SHIRE
Exploration Licence	51/2199	EVEREST METALS CORPORATION LTD	30BL	47km SE'ly of Peak Hill	Lat: 25° 55' S: Long: 119° 4' E	MEEKATHARRA SHIRE
Exploration Licence	53/2333	WARREN, Phillip Winton	1BL	88.6km W'ly of Wiluna	Lat: 26° 52' S: Long: 119° 23' E	WILUNA SHIRE
Exploration Licence	57/1436	FLEET STREET HOLDINGS PTY LTD	14BL	49.2km S'ly of Sandstone	Lat: 28° 25' S: Long: 119° 13' E	SANDSTONE SHIRE
Prospecting Licence	15/6872	ASKEW, David Martin	6.58HA	6.8km NE'ly of Coolgardie	Lat: 30° 54' S: Long: 121° 12' E	COOLGARDIE SHIRE
Prospecting Licence	16/3451	FLEMING, Leo Glenn	109.13HA	21.1km SW'ly of Broad Arrow	Lat: 30° 34' S: Long: 121° 10' E	COOLGARDIE SHIRE, KALGOORLIE-BOULDER CITY
Prospecting Licence	24/5590-S	SMITH, William John	7.43HA	2.9km N'ly of Broad Arrow	Lat: 30° 25' S: Long: 121° 20' E	KALGOORLIE-BOULDER CITY
Prospecting Licence	24/5720	WHITAKER, William Barrie	199.87HA	13.9km S'ly of Broad Arrow	Lat: 30° 34' S: Long: 121° 20' E	KALGOORLIE-BOULDER CITY
Prospecting Licence	25/2802-S	BRANCH, Ian Robert	7.48HA	48.7km E'ly of Kambalda	Lat: 31° 7' S: Long: 122° 10' E	KALGOORLIE-BOULDER CITY
Prospecting Licence	25/2808	MANSEN, James Karl	103.36HA	23.7km E'ly of Kalgoorlie	Lat: 30° 41' S: Long: 121° 42' E	KALGOORLIE-BOULDER CITY
Prospecting Licence	25/2809	MANSEN, James Karl	168.13HA	23.9km E'ly of Kalgoorlie	Lat: 30° 41' S: Long: 121° 42' E	KALGOORLIE-BOULDER CITY
Prospecting Licence	27/2578	CUDINI, Benjamin Mark	50.45HA	41.5km E'ly of Broad Arrow	Lat: 30° 19' S: Long: 121° 44' E	KALGOORLIE-BOULDER CITY
Prospecting Licence	27/2585	FLEMING, Leo Glenn	180.80HA	61.9km E'ly of Broad Arrow	Lat: 30° 22' S: Long: 121° 57' E	KALGOORLIE-BOULDER CITY

**Nature of the act:** Grant of prospecting licences which authorises the applicant to prospect for minerals for a term of 4 years from date of grant. Grant of Special Prospecting Licences, which authorises the applicant to prospect for minerals for a term up to 4 years from the date of grant. Grant of exploration licences, which authorises the applicant to explore for minerals for a term of 5 years from the date of grant.

**Notification day: 22 May 2024**

**Native title parties:** Under section 30 of the *Native Title Act 1993 (Cth)*, persons have until 3 months after the notification day to take certain steps to become native title parties in relation to applications. The 3 month period closes on **22 August 2024**. Any person who is, or becomes a native title party, is entitled to the negotiation and/or procedural rights provided in Part 2 Division 3 Subdivision P of *Native Title Act 1993 (Cth)*. Enquiries in relation to filing a native title determination application to become a native title party should be directed to the Federal Court of Australia, 1 Victoria Avenue, Perth WA 6000, telephone (08) 9268 7100.

**Expedited procedure:** The State of Western Australia considers that these acts are acts attracting the expedited procedure. Each licence may be granted unless, within the period of 4 months after the notification day (i.e. **22 September 2024**), a native title party lodges an objection with the National Native Title Tribunal against the inclusion of the statement that the State considers the grant of the licence is an act attracting the expedited procedure. Enquiries in relation to lodging an objection should be directed to the National Native Title Tribunal, Level 5, 1 Victoria Avenue, Perth, or GPO Box 9973, Perth, WA 6848, telephone (08) 9425 1000.

For further information about the act (including extracts of plans showing the boundaries of the applications), contact the Department of Mines, Industry Regulation and Safety, 100 Plain Street, East Perth WA 6004, or telephone (08) 9222 3518.

\* - 1 Graticular Block = 2.8 km<sup>2</sup>

DMIRS 21386

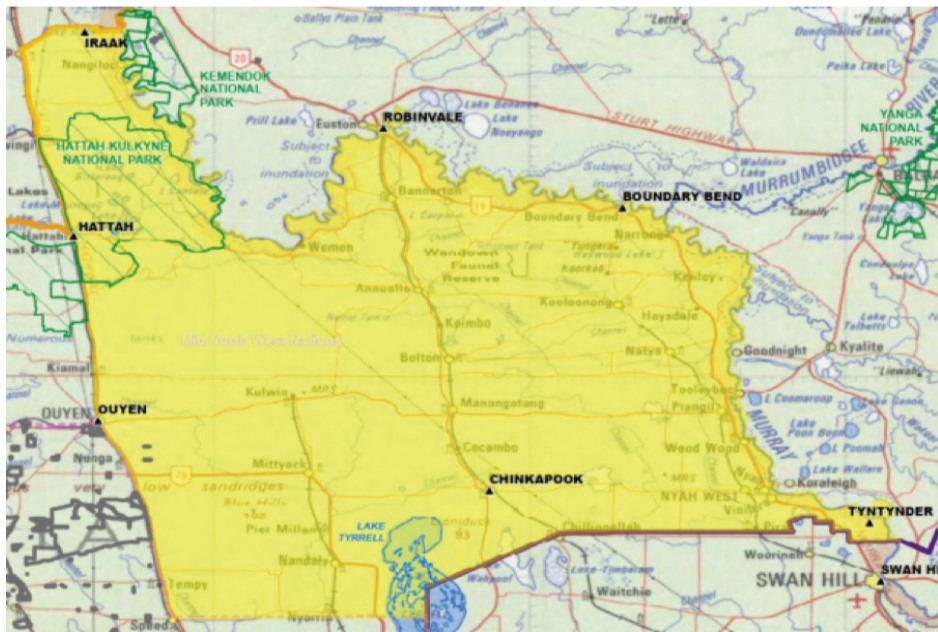
## NOTICE OF AN AUTHORISATION MEETING FOR A NATIVE TITLE DETERMINATION APPLICATION

### Mid North West Nations

When: Saturday 29 June 2024

Where: Italian Social Club, Yana St, Swan Hill, Vic

First Nations Legal & Research Services will hold a decision-making meeting on Saturday 29 June 2024 in Swan Hill for the Mid North West Nations for the purpose of authorising a native title determination application over the proposed area shaded in yellow in the map below:



The proposed native title determination application area (above map) is in Victoria only and bounded by towns such as Robinvale, Boundary Bend, Tyntynder, Speed, Ouyen, Hattah and Iraak.

#### Who should attend?

The Authorisation Meeting is open to all descendants of the following ancestors:

- |  |   |  |
|--|---|--|
| 1. (a) Thomas Randall  | 14. Alice   | 29. Thomas Ivanhoe                           |
| (b) Sarah Randall  | 15. Pickle Tommy                                    | 30. Robert Peters                            |
| 2. Louisa Yanga  | 16. Tommy   | 31. Mary 'German Mary'                       |
| 3. Isaac McDuff  | 17. Richard and Sarah Wilson                        | 32. Bonaparte (Bumbaranin)                   |
| 4. Bindul and Laluga (parents of Jack Long and Maria Pearce nee. Long) | 18. Denis 'Dinny' Myers                             | 33. Robert Nicholls                          |
| 5. Thomas Pearce   | 19. Angus Myers                                     | 34. Youngman Tommy                           |
| 6. Savina Firebrace (nee. Wise)  | 20. Sid Webber                                      | 35. Kulkynne Bobby                           |
| 7. Reginald Wise   | 21. John 'Jack' Pearce                              | 36. Kulkynne Sam                             |
| 8. Annie Hamilton (nee. Johnson)                                       | 22. Jemmy 'Tilki'                                   | 37. Rebecca Beveridge                        |
| 9. Benjamin Lanky Manton   | 23. Annie Wise Moore                                | 38. (a) Dick a Dick                          |
| 10. Old Woman Pearce   | 24. Samuel Wilberforce Moore                        | (Jungumjenanuke),                            |
| 11. Peter Boney  | 25. Jessie Pepper (nee. Mayne/Moore)                | (b) King Billy, Euston Billy                 |
| 12. Jerry Whorlong Belambo   | 26. Louis Walter                                    | 39. Jim Crow (Lytejerbillijun, Neddy, Roger) |
| 13. Archie   | 27. Henry 'Ted' Edwards                             | 40. Jacky Logan 'Walpanumin'                 |
|  | 28. Caroline Farrant/Farrell/Fennel (nee. Williams) | 41. John and Nelly Perry                     |
|  |   | 42. John Mack                                |

If you are not a descendant of the above named individuals, but assert native title rights and interests in relation to the area depicted on the above map, please contact FNLRS at [info@fnlrs.com.au](mailto:info@fnlrs.com.au) or (03) 9321 5300 and attend the meeting.



### FNLRS

FIRST NATIONS  
LEGAL & RESEARCH  
SERVICES

#### Information session:

When: Saturday 29 June 2024

Where: Italian Social Club, Yana St, Swan Hill VIC 3585

Time: 9.00am – 12.30pm

Please contact FNLRS at [info@fnlrs.com.au](mailto:info@fnlrs.com.au) or (03) 9321 5300 if you have any questions ahead of the information session.

#### Authorisation meeting

When: Saturday 29 June 2024

Where: Italian Social Club, Yana St, Swan Hill VIC 3585

Time: 1.30pm – 5.00pm

#### Purpose of Authorisation meeting:

The purpose of this meeting is to consider, and if appropriate, make decisions about the following:

- Discuss and confirm the process of decision making for the purpose of authorising a person or persons to make the native title determination application and deal with matters arising in relation to it.
- Consider and authorise a native title determination application on behalf of the proposed native title claim group, over the lands and waters, marked on the map above.
- Authorise one or more members of the proposed native title claim group to make the native title determination application, and to deal with matters arising in relation to it:
  - The proposed native title claim group will consider resolutions and make decisions to authorise an Applicant(s) to make the native title determination application and deal with matters arising in relation to it.
  - The proposed native title claim group will be asked to consider resolutions and make decisions about placing conditions on the powers of the Applicant(s). For example, the Applicant's ability to enter into commercial and other agreements which may affect native title rights and interests.
  - The proposed native title claim group will be asked to consider and make decisions about the processes the Applicant(s) must undertake to make decisions. For example, whether or not the Applicant(s) can make decisions by majority.
- Authorise the native title rights and interests to be claimed under the proposed application.

#### Attendance

• For travel assistance or to confirm attendance, please contact Toby Kirby, Community Liaison Officer on 0434 632 875 or at [toby.lee.kirby@fnlrs.com.au](mailto:toby.lee.kirby@fnlrs.com.au) by Friday 21 June 2024. Travel assistance will be provided by FNLRS in accordance with our Travel Assistance Policy: <https://www.fnlrs.com.au/policies>. Please note, the FNLRS Travel Assistance Policy states payments can only be made after the meeting.

• Attending remotely: The Mid North West Nations group have expressed a preference for people to attend meetings in person. However, if you are unable to attend in person, and would like FNLRS to arrange for you to attend the meeting remotely by videoconference, please:

o Register – please email or call FNLRS at [info@fnlrs.com.au](mailto:info@fnlrs.com.au) or (03) 9321 5300 by Friday 21 June 2024 to register your attendance.

o Meeting access – Once you have registered, FNLRS will send out details of how to attend the meeting by videoconference. For those attending the meeting remotely and seek data credit, please see the FNLRS Travel Assistance Policy: <https://www.fnlrs.com.au/policies>.

#### FNLRS' contact details:

Phone: (03) 9321 5300, or Toll free: 1800 791 779

Email: [info@fnlrs.com.au](mailto:info@fnlrs.com.au)

Post: 606/425 Smith Street, Fitzroy, VIC 3065

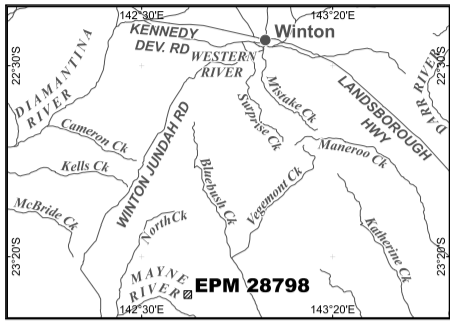
If you have any questions, or simply require further information, please do not hesitate to contact Toby Kirby, Community Liaison Officer on 0434 632 875 or at [toby.lee.kirby@fnlrs.com.au](mailto:toby.lee.kirby@fnlrs.com.au) or Lachlan Buckley, lawyer on 0437 385 882 or at [lachlan.buckley@fnlrs.com.au](mailto:lachlan.buckley@fnlrs.com.au).

# NOTICE OF PROPOSED GRANT OF EXPLORATION PERMIT FOR MINERALS, MINING CLAIM, AND MINING LEASE

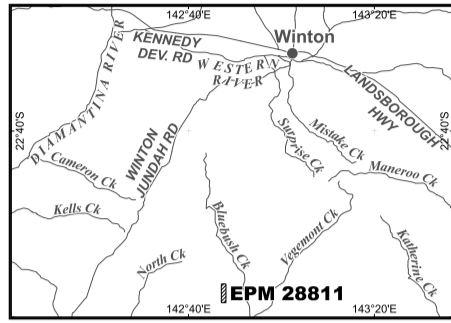
## NATIVE TITLE ACT 1993 (CTH) SECTION 29

The Queensland Minister for Resources, PO Box 15216, City East, Queensland, 4002, hereby gives notice in accordance with section 29 of the *Native Title Act 1993* (Cth) of the proposed grant of Exploration Permit for Minerals (EPM), Mining Claim (MC), and Mining Lease (ML).

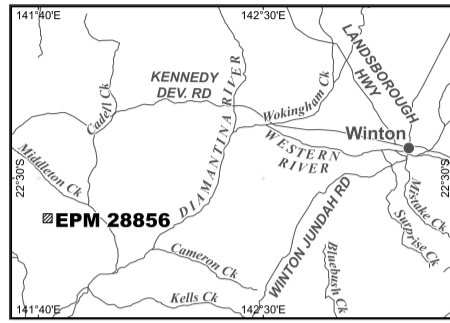
EPM 28798 applied for by Nicholas William Hoops, over an area of 4 sub-blocks (12km<sup>2</sup>), centred approximately 112 km north northwest of Stonehenge, in the locality of Winton Shire Council..



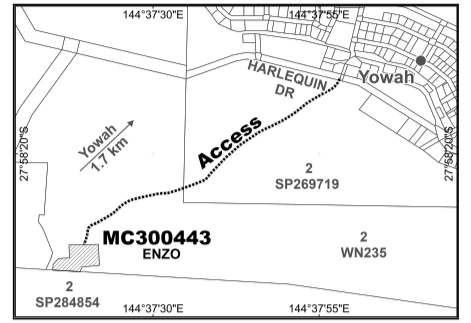
EPM 28811 applied for by David Roy Strang, over an area of 4 sub-blocks (12km<sup>2</sup>) centred approximately 151 km west northwest of Longreach, in the locality of Winton Shire Council.



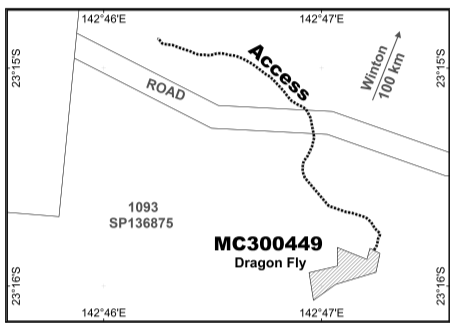
EPM 28856 applied for by Nicholas William Hoops, over an area of 4 sub-blocks (12km<sup>2</sup>), centred approximately 140 km west southwest of Winton, in the locality of Winton Shire Council..



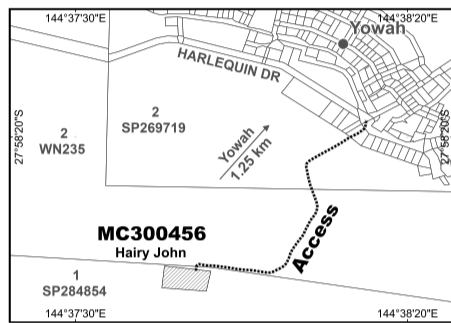
MC 300443 applied for by Rachel Lucy Woods, over an area of 1.68 ha, centred approximately 1.7 km southwest of Yowah, in the locality of Paroo Shire Council.



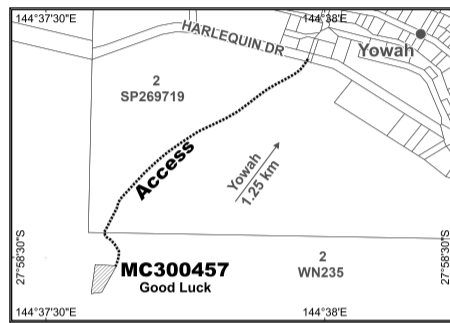
MC 300449 applied for by Arno Walter Grotjahn, over an area of 10.6 ha, centred approximately 100 km south southwest of Winton, in the locality of Winton Shire Council.



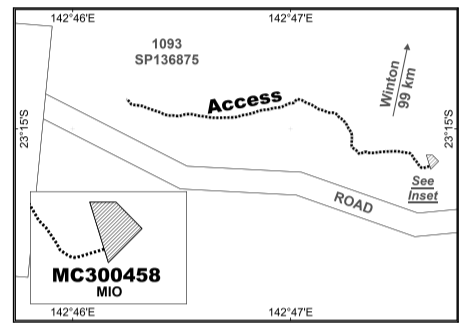
MC 300456 applied for by John Patrick Ward, over an area of 1.857 ha, centred approximately 1.25 km southwest of Yowah, in the locality of Paroo Shire Council.



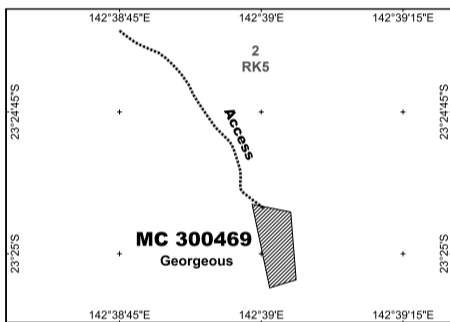
MC 300457 applied for by Bernardus Johannes Maria Stoverink, over an area of 0.43 ha, centred approximately 1.25 km southwest of Yowah, in the locality of Paroo Shire Council.



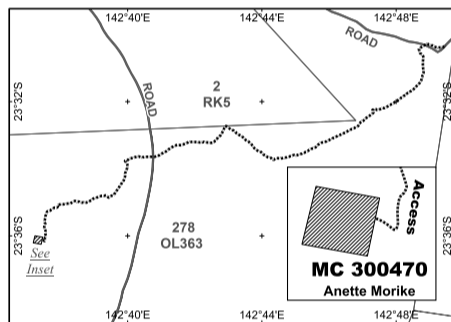
MC 300458 applied for by Manfred Klein, over an area of 0.613 ha, centred approximately 99 km south southwest of Winton, in the locality of Winton Shire Council.



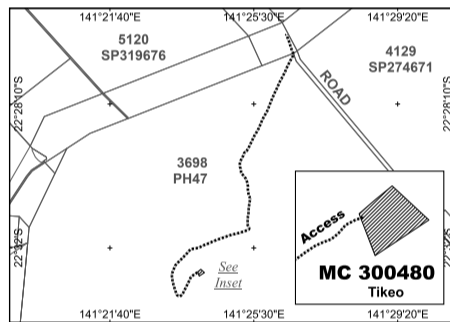
MC 300469 applied for by Christopher Kesteven and Sharon Robyn Kesteven, over an area of 2.41 ha, centred approximately 120 km south southwest of Winton, in the locality of Winton Shire Council.



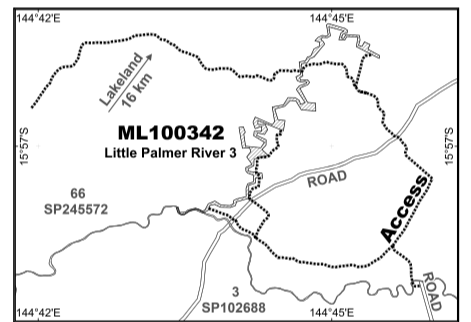
MC 300470 applied for by Annette Morike, over an area of 16.13 ha, centred approximately 140 km south southwest of Winton, in the locality of Winton Shire Council.



MC 300480 applied for by Michael John Mann, over an area of 5.26 ha, centred approximately 170 km west southwest of Winton, in the locality of Winton Shire Council.



ML 100342 applied for by Kevin Alfred De Roma, over an area of 57.62 ha, centred approximately 16 km southwest of Lakeland, in the locality of Cook Shire Council.



**Nature of Act(s):** The grant of the Exploration Permit for Minerals under the *Mineral Resources Act 1989* (Qld), authorises the holder to explore for minerals subject to the provisions of the *Mineral Resources Act 1989* (Qld) for a term not exceeding two (2) years with the possibility of renewal for a term not exceeding two (2) years. The grant of a Mining Claim under the *Mineral Resources Act 1989* (Qld) authorises the holder to mine and carry out associated activities subject to the *Mineral Resources Act 1989* (Qld), for a term not exceeding ten (10) years, with the possibility of renewals for a term not exceeding ten (10) years. The grant of a Mining Lease under the *Mineral Resources Act 1989* (Qld) authorises the holder to mine and carry out associated activities subject to the *Mineral Resources Act 1989* (Qld), for a term not exceeding fifteen (15) years, with the possibility of renewals for a term not exceeding fifteen (15) years. The grant of the Mining Claim and Mining Lease includes the granting of access as shown above.

**Name and address of person doing Act(s):** It is proposed that the Exploration Permit for Minerals, Mining Claim, and Mining Lease be granted subject to the provisions of the *Mineral Resources Act 1989* (Qld) by the Queensland Minister for Resources, PO Box 15216, City East, Queensland, 4002.

**Native Title Parties:** Under the *Native Title Act 1993* (Cth) any person who is a 'native title party' is entitled to certain rights in relation to the proposed grant of a Mining Claim. Under section 30 of the *Native Title Act 1993* (Cth), persons have until three (3) months after the Notification Day to

take certain steps to become native title parties in relation to this notice. Enquiries in relation to filing a native title determination application may be directed to the Federal Court, Brisbane Registry, Level 6, Harry Gibbs Commonwealth Law Courts Building, 119 North Quay, Brisbane, Queensland 4000. Telephone: 1300 720 980 or Email: [NativeTitleQLD@fedcourt.gov.au](mailto:NativeTitleQLD@fedcourt.gov.au). Enquiries in relation to the registration of a native title determination application may be directed to the National Native Title Tribunal, Brisbane Registry, Level 5, Harry Gibbs Commonwealth Law Courts Building, 119 North Quay, Brisbane, Queensland 4000, Telephone: (07) 3052 4040.

**Further Information:** May be obtained from the Department of Resources, Mining Registrar, Mineral Assessment Hub, Level 9, Verde Tower, 445 Flinders Street, Townsville, Queensland, 4810. Telephone: (07) 4447 9230 or Email: [MineralHub@resources.qld.gov.au](mailto:MineralHub@resources.qld.gov.au) or from the Mining Registrar, Small Scale Mining Hub, PO Box 275, Emerald, Queensland, 4720. Telephone: (07) 3078 3031 or Email: [SSMHub@resources.qld.gov.au](mailto:SSMHub@resources.qld.gov.au).

**Notification Day: 5 June 2024**



**download now**  
**KOORI MAIL**  
**NOW AVAILABLE**

Available via  
Apple Newsstand, iTunes,  
Google Play for Android market or  
[www.pocketmags.com](http://www.pocketmags.com)

Latest issue & Back Issues just \$1.99 each.  
Subscribe for six months or one year at a reduced rate.  
Download to your iPad, iPhone, Android device, Mac, PC or Kindle Fire.



[www.koorimail.com](http://www.koorimail.com)



# NOTICE TO GRANT MINING TENEMENTS

## NATIVE TITLE ACT 1993 (CTH) SECTION 29

The State of Western Australia HEREBY GIVES NOTICE that the Minister for Mines and Petroleum, C/- Department of Mines, Industry Regulation and Safety, 100 Plain Street, East Perth WA 6004 may grant the following tenement applications under the *Mining Act 1978*:

Tenement Type	No.	Applicant	Area	Locality	Centroid	Shire
Mining Lease	16/582	U-BEAUT GOLD MINES PTY LTD	201.18HA	33.9km SW'ly of Ora Banda	Lat: 30° 36' S: Long: 120° 50' E	COOLGARDIE SHIRE
Mining Lease	26/867	CASCADE RESOURCES PTY LTD LOYAL LITHIUM LIMITED	154.47HA	25.5km NE'ly of Kambalda	Lat: 31° 0' S: Long: 121° 48' E	KALGOORLIE-BOULDER CITY

**Nature of the act:** Grant of mining leases, which authorises the applicant to mine for minerals for a term of 21 years from notification of grant and a right of renewal for 21 years.

**Notification day:** 22 May 2024

**Native title parties:** Under section 30 of the *Native Title Act 1993 (Cth)*, persons have until 3 months after the notification day to take certain steps to become native title parties in relation to applications. The 3 month period closes on **22 August 2024**. Any person who is, or becomes a native title party, is entitled to the negotiation and/or procedural rights provided in Part 2 Division 3 Subdivision P of *Native Title Act 1993 (Cth)*. Enquiries in relation to filing a native title determination application to become a native title party should be directed to the Federal Court of Australia, 1 Victoria Avenue, Perth WA 6000, telephone (08) 9268 7100. The mining tenements may be granted if, by the end of the period of 4 months after the notification day (i.e. **22 September 2024**), there is no native title party under section 30 of the *Native Title Act 1993 (Cth)* in relation to the area of the mining tenements.

For further information about the act (including extracts of plans showing the boundaries of the applications), contact the Department of Mines, Industry Regulation and Safety, 100 Plain Street, East Perth WA 6004, or telephone (08) 9222 3518.

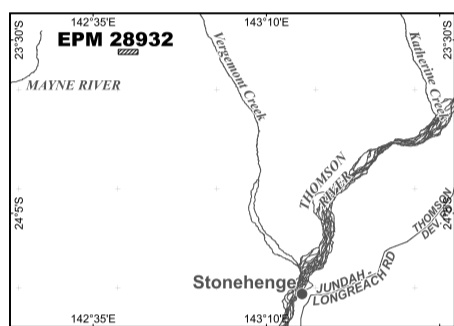
DMIRS 21385

# NOTICE OF PROPOSED GRANT OF EXPLORATION PERMIT FOR MINERALS AND MINING CLAIM

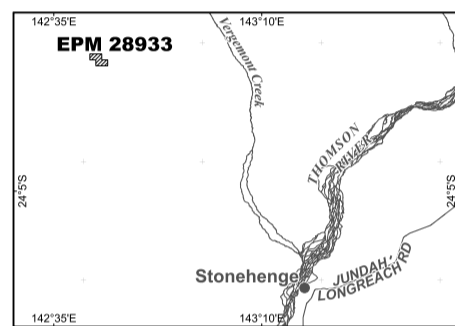
## NATIVE TITLE ACT 1993 (CTH) SECTION 29

The Queensland Minister for Resources and Critical Minerals, PO Box 15216, City East, Queensland, 4002, hereby gives notice in accordance with section 29 of the *Native Title Act 1993 (Cth)* of the proposed grant of Exploration Permit for Minerals (EPM) and Mining Claim (MC) shown below, subject to provisions of the *Mineral Resources Act 1989 (Qld)*.

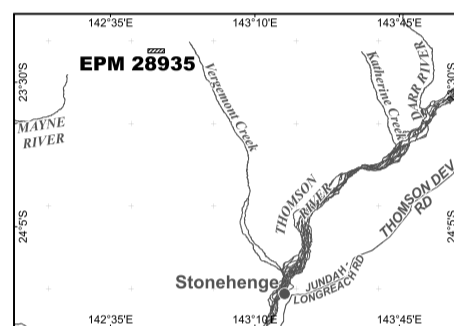
EPM 28932 applied for by AUSTRALIAN INDIGENOUS SECURITY SERVICE PTY LTD, ACN 122 200 622, over an area of 4 sub-blocks (12km<sup>2</sup>), centred approximately 132 km northwest of Stonehenge, in the locality of Winton Shire Council.



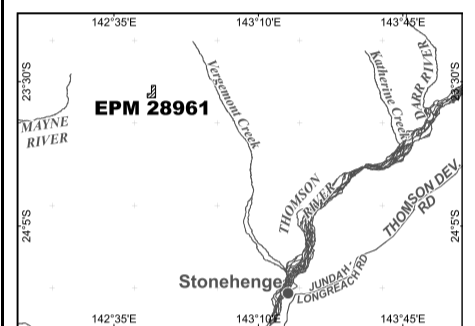
EPM 28933 applied for by AUSTRALIAN INDIGENOUS SECURITY SERVICE PTY LTD, ACN 122 200 622, over an area of 4 sub-blocks (12km<sup>2</sup>), centred approximately 87 km northwest of Stonehenge, in the locality of Barcoo Shire Council.



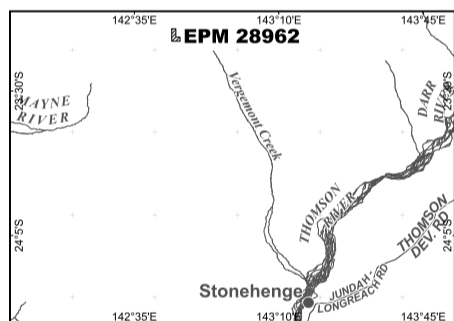
EPM 28935 applied for by Leonard Jessie Morris, over an area of 4 sub-blocks (12km<sup>2</sup>), centred approximately 123 km northwest of Stonehenge, in the locality of Winton Shire Council.



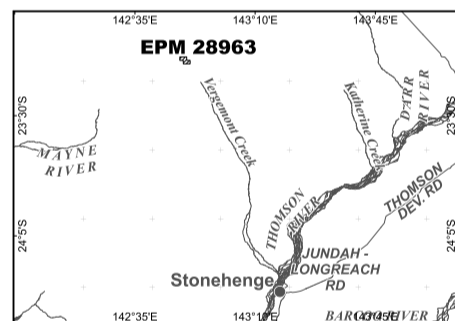
EPM 28961 applied for by Leonard Jessie Morris, over an area of 4 sub-blocks (12km<sup>2</sup>), centred approximately 107 km northwest of Stonehenge, in the locality of Winton Shire Council.



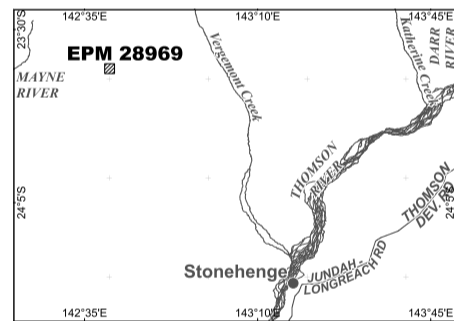
EPM 28962 applied for by Sharlene Pamela Pelentsov, over an area of 4 sub-blocks (12km<sup>2</sup>), centred approximately 132 km northwest of Stonehenge, in the locality of Winton Shire Council.



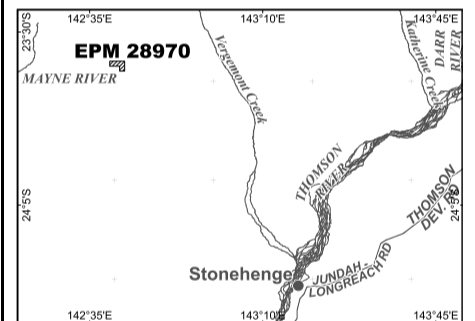
EPM 28963 applied for by Sharlene Pamela Pelentsov, over an area of 4 sub-blocks (12km<sup>2</sup>), centred approximately 133 km northwest of Stonehenge, in the locality of Winton Shire Council.



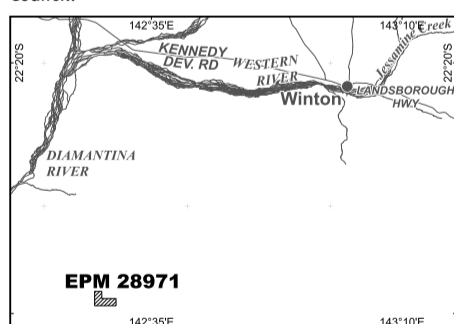
EPM 28969 applied for by ELLIS OPAL MINING PTY LIMITED, ACN 090 777 781, over an area of 4 sub-blocks (12km<sup>2</sup>), centred approximately 99 km northwest of Stonehenge, in the locality of Winton Shire Council.



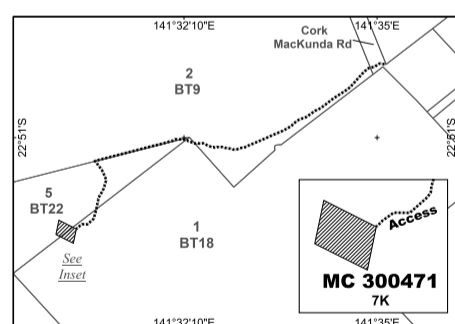
EPM 28970 applied for by ELLIS OPAL MINING PTY LIMITED, ACN 090 777 781, over an area of 4 sub-blocks (12km<sup>2</sup>), centred approximately 102 km northwest of Stonehenge, in the locality of Winton Shire Council.



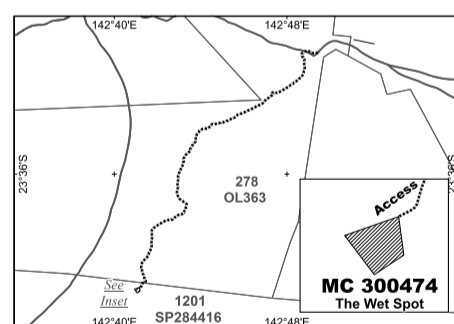
EPM 28971 applied for by D J CARMICHAEL BUILDING CONTRACTOR PTY LTD, ACN 132 165 612, over an area of 4 sub-blocks (12km<sup>2</sup>), centred approximately 80 km southwest of Winton, in the locality of Winton Shire Council.



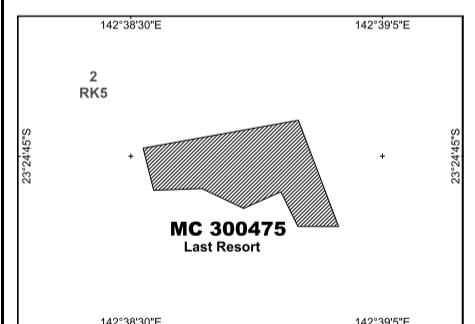
MC 300471 applied for by Rodney Gross, over an area of 18.75 hectares, centred approximately 162 km southwest of Winton, in the locality of Winton Shire Council.



MC 300474 applied for by Dennis Ronald Byth, over an area of 12.47 hectares, centred approximately 148 km southwest of Winton, in the locality of Barcoo Shire Council.



MC 300475 applied for by Neil Robert William Black, over an area of 19.66 hectares, centred approximately 120 km south southwest of Winton, in the locality of Winton Shire Council.



**Nature of Act(s):** The grant of the Exploration Permit for Minerals numbers 28932, 28933, 28935, 28961, 28962, 28963, 28969, and 28970 under the *Mineral Resources Act 1989 (Qld)*, authorises the holder to explore for minerals subject to the provisions of the *Mineral Resources Act 1989 (Qld)* for a term not exceeding two (2) years with the possibility of renewal for a term not exceeding two (2) years. The grant of the Exploration Permit for Minerals number 28971 under the *Mineral Resources Act 1989 (Qld)*, authorises the holder to explore for minerals subject to the provisions of the *Mineral Resources Act 1989 (Qld)* for a term not exceeding five (5) years with the possibility of renewal for a term not exceeding five (5) years. The grant of a Mining Claim under the *Mineral Resources Act 1989 (Qld)* authorises the holder to mine and carry out associated activities subject to the *Mineral Resources Act 1989 (Qld)*, for a term not exceeding ten (10) years, with the possibility of renewals for a term not exceeding ten (10) years. The grant of the Mining Claim includes the granting of access as shown above.

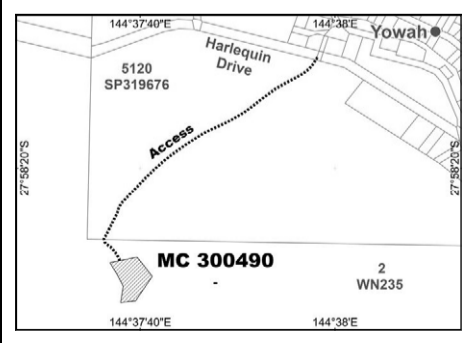
**Name and address of person doing Act(s):** It is proposed that the Exploration Permit for Minerals and Mining Claim Lease be granted subject to the provisions of the *Mineral Resources Act 1989 (Qld)* by the Queensland Minister for Resources, PO Box 15216, City East, Queensland, 4002.

**Native Title Parties:** Under the *Native Title Act 1993 (Cth)* any person who is a 'native title party' is entitled to certain rights in relation to the proposed grant of a Mining Claim. Under section 30 of the *Native Title Act 1993 (Cth)*, persons have until three (3) months after the Notification Day to take certain steps to become native title parties in relation to this notice. Enquiries in relation to filing a native title determination application may be directed to the Federal Court, Brisbane Registry, Level 6, Harry Gibbs Commonwealth Law Courts Building, 119 North Quay, Brisbane, Queensland 4000. Telephone: 1300 720 980 or Email: NativeTitleQLD@fedcourt.gov.au. Enquiries in relation to the registration of a native title determination application may be directed to the National Native Title Tribunal, Brisbane Registry, Level 5, Harry Gibbs Commonwealth Law Courts Building, 119 North Quay, Brisbane, Queensland 4000, Telephone: (07) 3052 4040.

**Further Information:** May be obtained from the Department of Resources, Mining Registrar, Mineral Assessment Hub, Level 9, Verde Tower, 445 Flinders Street, Townsville, Queensland, 4810. Telephone: (07) 4447 9230 or Email: MineralHub@resources.qld.gov.au or from the Mining Registrar, Small Scale Mining Hub, PO Box 275, Emerald, Queensland, 4720. Telephone: (07) 3078 3031 or Email: SSMHub@resources.qld.gov.au.

**Notification Day:** 5 June 2024

MC 300490 applied for by Laura Jane Argent, over an area of 0.9742 ha, centred approximately 1.15 km southwest of Yowah, in the locality of Paroo Shire Council.



# NOTICE OF MEETING OF BARGARLA NATIVE TITLE HOLDERS TO CONSIDER PROPOSED INDIGENOUS LAND USE AGREEMENT UNDER THE NATIVE TITLE ACT 1993 (CTH)

## Updated Middleback ILUA

The Middleback Indigenous Land Use Agreement (previous Middleback ILUA) was executed on 4 June 2013 and was registered on 22 November 2013. The previous Middleback ILUA was originally entered into between OneSteel Manufacturing Pty Ltd (OneSteel) and Mr Elliot McNamara, Mr Howard Richards and Mr Barry Croft on behalf of the Bargarla Native Title Claim Group (the Applicants). Bargarla Determination Aboriginal Corporation RNTBC (ICN 8603) (BDAC) was nominated to the Federal Court of Australia on 19 December 2016 as the

Prescribed Body Corporate under the *Native Title Act 1993* (Cth) and on 24 April 2018, BDAC became the Registered Native Title Body Corporate for the Bargarla People. As successor to the Applicants, BDAC is a party to the previous Middleback ILUA as well as being the agent for the Bargarla People.

The parties have undertaken a review of the previous Middleback ILUA to resolve certain matters between them. Following that review the parties have negotiated an indigenous land use agreement which they intend to replace the previous Middleback ILUA (updated Middleback ILUA). This meeting is being held to allow for that to occur. The updated Middleback ILUA is the ILUA which will be considered and, if approved, consented to by this meeting. If the updated Middleback ILUA is consented to by the meeting and is subsequently registered the previous Middleback ILUA will terminate and the parties will seek to have it removed from the register.

### What is the updated Middleback ILUA for?

The updated Middleback ILUA would continue to apply to OneSteel's mining operations in the Middleback Ranges (see ILUA Area map). There are no changes to the things that are consented to or the effects on native title compared to the previous Middleback ILUA. Importantly the 'non-extinguishment principle' continues to apply to all acts consented to under the updated Middleback ILUA.

The updated Middleback ILUA includes an updated benefits schedule which will ensure that Bargarla continue to receive benefits for the life of OneSteel's mining operations. It also includes an updated heritage protection protocol and clearer drafting and definitions.

### Who should attend this meeting?

The common law holders for the ILUA Area are the Bargarla native title holders (Bargarla People). The Bargarla People as determined by the Federal Court of Australia are those persons:

- who are related by means of the principle of descent to the following Bargarla apical ancestors:
  - o the siblings Percy Richards and Susie Richards;
  - o Maudie Blade who is the mother of Phyllis Croft;
  - o George Glennie and Mary Glennie;
  - o the siblings Bob Eyles and Harry Croft;
  - o Jack Stuart;
  - o Arthur Davis (also known as King Arthur) and his sons, Andrew Davis, Jack Davis, Stanley Davis and Percy Davis; and
- who have a connection with the Determination Area in accordance with the traditional laws and customs of the Bargarla People; and
- who identify as a Bargarla person and who are accepted by the Bargarla People as a Bargarla person.

BDAC is the Registered Native Title Body Corporate for the ILUA Area. Accordingly, pursuant to section 24BD of the NT Act, it must be a party to the ILUA. BDAC is required to consult with the Bargarla People under the *Native Title (Prescribed Bodies Corporate) Regulations 1999* (Cth) (PBC Regulations) before making a Native Title Decision. Any member of the Bargarla People as defined by the Federal Court, is eligible to be a member of BDAC. Under the BDAC Rule Book, only Bargarla People can be members of BDAC. Accordingly, any member of BDAC may attend this meeting.

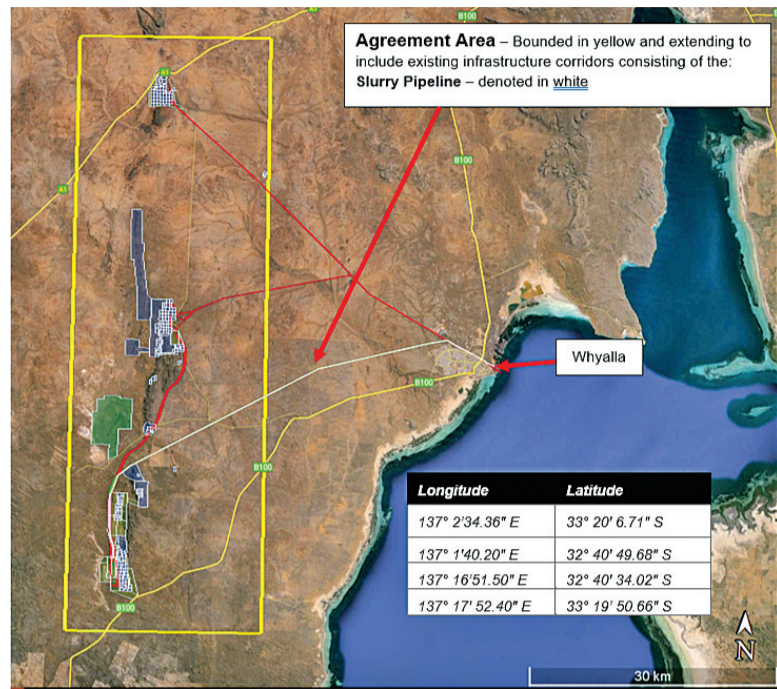
If you have any doubts about whether you should attend this meeting you can contact BDAC on the details below.

### Details of Meeting:

Date: Sunday 2 June 2024  
 Time: 9:30am registration (for 10:00am start)  
 Location: The Palms Function Centre  
 100 McDouall Stuart Avenue  
 Whyalla Stuart SA 5608

**Please email or call to register your attendance at the meeting, work out alternative arrangements, or to obtain a copy of any of the documentation associated with the ILUA** (including the Notice of Meeting, a copy of the ILUA or a summary):  
[bdac.clo@gmail.com](mailto:bdac.clo@gmail.com)  
 Ph: 0475 254 471

## ILUA Area Map



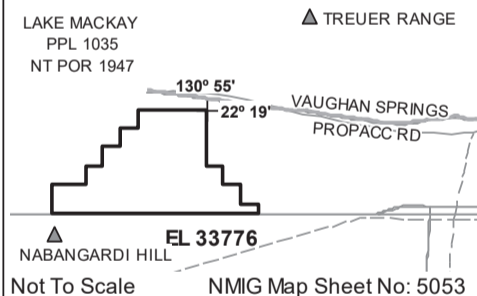
# NOTICE OF PROPOSED GRANT OF EXPLORATION LICENCES

## NATIVE TITLE ACT 1993 (CTH) SECTION 29

The Honourable Mark Monaghan MLA, the Northern Territory Minister for Mining, C/- Department of Industry, Tourism and Trade, GPO Box 4550 DARWIN NT 0801, hereby gives notice in accordance with section 29 of the *Native Title Act 1993* (Commonwealth) of his intent to do an act, namely to grant the following exploration licence applications.

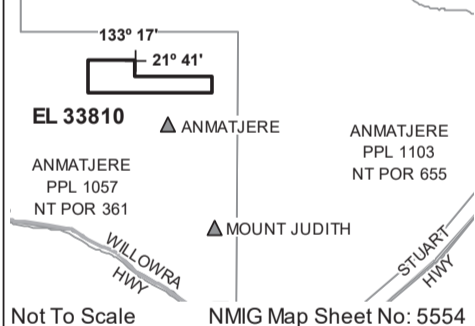
### Applications to which this notice applies:

Exploration Licence 33776 sought by ARABELLA RESOURCES PTY LTD, ACN 645 291 621 over an area of 46 Blocks (128 km<sup>2</sup>) depicted below for a term of 6 years, within the VAUGHAN locality.



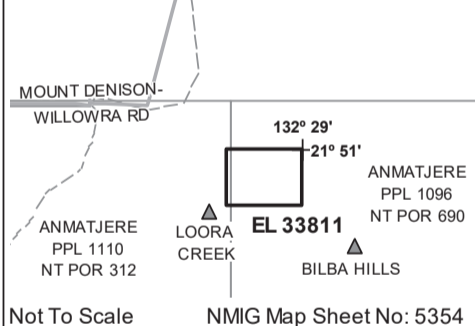
Not To Scale NMIG Map Sheet No: 5053

Exploration Licence 33810 sought by WA1 RESOURCES LTD, ACN 646 878 631 over an area of 11 Blocks (36 km<sup>2</sup>) depicted below for a term of 6 years, within the ANNINGIE locality.



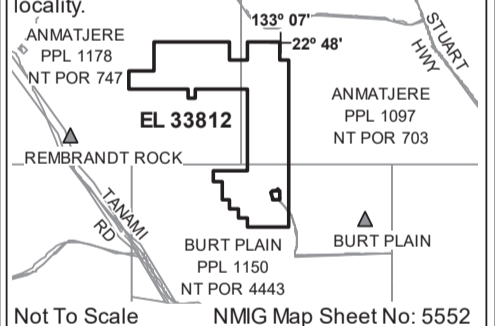
Not To Scale NMIG Map Sheet No: 5554

Exploration Licence 33811 sought by WA1 RESOURCES LTD, ACN 646 878 631 over an area of 6 Blocks (20 km<sup>2</sup>) depicted below for a term of 6 years, within the GILES locality.



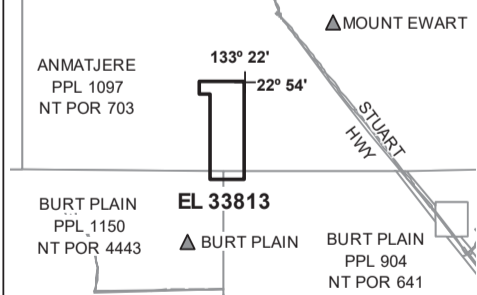
Not To Scale NMIG Map Sheet No: 5354

Exploration Licence 33812 sought by WA1 RESOURCES LTD, ACN 646 878 631 over an area of 168 Blocks (532 km<sup>2</sup>) depicted below for a term of 6 years, within the AILERON locality.



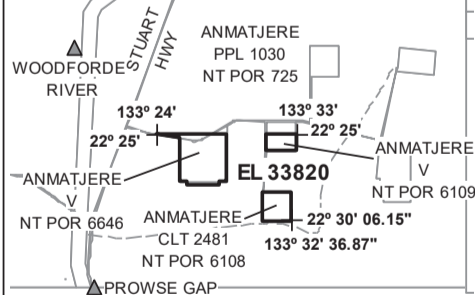
Not To Scale NMIG Map Sheet No: 5552

Exploration Licence 33813 sought by WA1 RESOURCES LTD, ACN 646 878 631 over an area of 25 Blocks (80 km<sup>2</sup>) depicted below for a term of 6 years, within the AILERON locality.



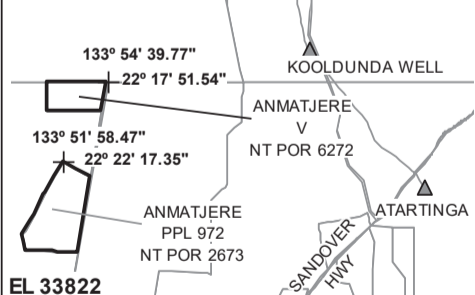
Not To Scale NMIG Map Sheet No: 5552

Exploration Licence 33820 sought by WA1 RESOURCES LTD, ACN 646 878 631 over an area of 24 Blocks (45 km<sup>2</sup>) depicted below for a term of 6 years, within the TEA TREE locality.



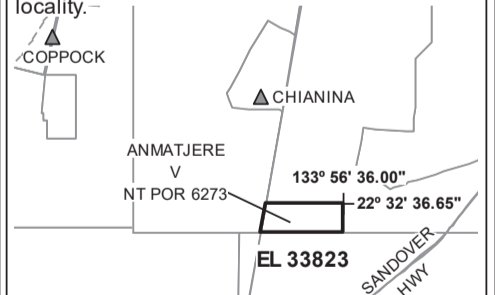
Not To Scale NMIG Map Sheet No: 5553

Exploration Licence 33822 sought by WA1 RESOURCES LTD, ACN 646 878 631 over an area of 37 Blocks (61 km<sup>2</sup>) depicted below for a term of 6 years, within the WOOLLA locality.



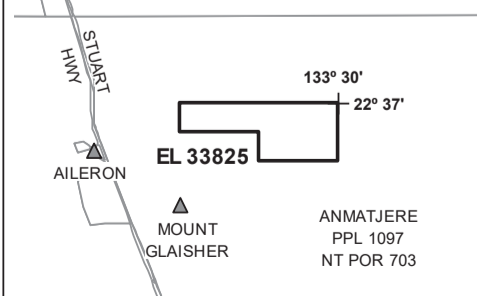
Not To Scale NMIG Map Sheet No: 5653

Exploration Licence 33823 sought by WA1 RESOURCES LTD, ACN 646 878 631 over an area of 18 Blocks (25 km<sup>2</sup>) depicted below for a term of 6 years, within the BUSHY PARK locality.



Not To Scale NMIG Map Sheet No: 5652

Exploration Licence 33825 sought by WA1 RESOURCES LTD, ACN 646 878 631 over an area of 9 Blocks (29 km<sup>2</sup>) depicted below for a term of 6 years, within the AILERON locality.



Not To Scale NMIG Map Sheet No: 5552

**Nature of act(s):** The grant of an exploration licence under the *Mineral Titles Act 2010* authorises the holder to conduct activities in connection with exploration for minerals for a term not exceeding 6 years and to seek renewal(s). The term for which it is intended to grant the mineral exploration licences referred to in this notice commences from the date of grant. Further information about the act may be obtained from the Department of Industry, Tourism and Trade, GPO Box 4550 Darwin NT 0801 or Centrepoint Building 48-50 Smith Street Darwin NT 0800, telephone (08) 8999 5322.

**Native Title Parties:** Any person who is, or becomes a "native title party" within the meaning of the *Native Title Act 1993* is entitled to the negotiation and/or procedural rights provided in Part 2, Division 3, Subdivision P of the *Native Title Act 1993*. Under section 30 of the *Native Title Act 1993*, persons have until 3 months after the notification day to take certain steps to become native title parties in relation to this notice. Enquiries concerning becoming a native title party should be directed to the National Native Title Tribunal, GPO Box 9973, Brisbane QLD 4001, or telephone (07) 3307 5000.

**Expedited Procedure:** The Northern Territory Government considers that the acts are acts attracting the expedited procedure as defined in section 237 of the *Native Title Act 1993*. The exploration licences referred to in this notice may be granted unless an objection is made by a native title party to the statement that the act is one which attracts the expedited procedure. Such an objection must be made to the National Native Title Tribunal within 4 months of the notification day.

Notification Day: 22 May 2024



**Notice Under Section 29 of the Native Title Act 1993 (Cth) Exploration Licence Application 6719 (Act 1992)**

This notice is given in accordance with the requirements of Section 29 of the *Native Title Act 1993* (Cth).

**Description of the nature of the act**

The Minister administering the *Mining Act 1992* intends to grant an exploration licence under section 22(1)(a) of the *Mining Act 1992* (NSW) on land subject to native title. Should a licence be granted, the licence holder may apply to renew or transfer the licence prior to it expiring (including partial renewals or partial transfers).

**Note:** If the licence is granted, the renewal, re grant or re-making (including partial renewals or partial transfers) or extension of the term of the licence may be valid pursuant to section 24MD(1) of the *Native Title Act 1993* (Cth) without further notification, provided the requirements in section 26D(1) are satisfied.

Lightspeed Exploration Pty Ltd (ACN 663 783 364) is the applicant for Exploration Licence Application 6719 which, if granted would authorise the prospecting for Group 1 minerals for an initial term of up to 6 years.

**Description of area that may be affected**

The entire area of Exploration Licence Application 6719 that covers an area of about 39 units situated approximately 10 kilometres north northwest of the town of Moruya, in the State of NSW as shown on the diagram below.

**Name and postal address of person by whom the act would be done**

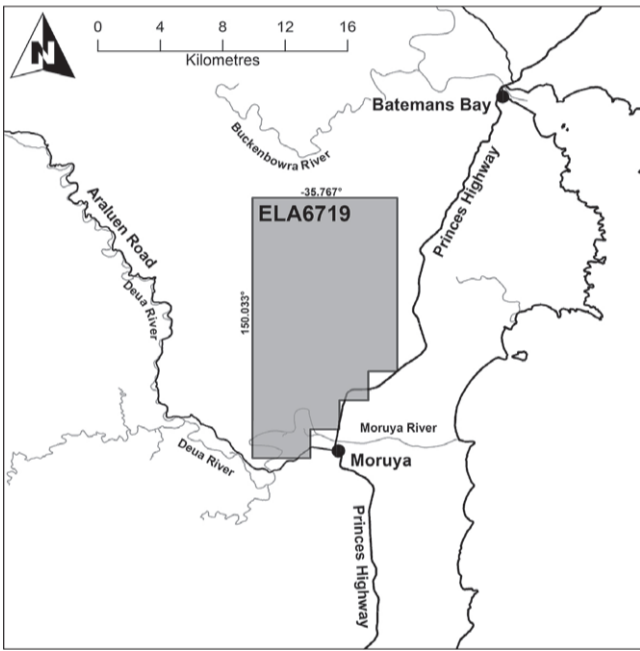
The Minister administering the *Mining Act 1992*, PO Box 344, Hunter Region Mail Centre, NSW 2310.

**How further information about the act can be obtained**

Further information may be obtained from; Assessments and Systems, Regional NSW on (02) 4063 6600 or titles@regional.nsw.gov.au.

**Notification Day**

For the purposes of Section 29(4) of the *Native Title Act 1993* (Cth) the notification day is 5 June 2024. Under Section 30 of the *Native Title Act 1993* (Cth) persons have until 3 months after the notification day to take certain steps to become native title parties in relation to this notice.



**NOTICE OF NATIVE TITLE AUTHORISATION MEETINGS  
FIRST PEOPLES OF THE MILLEWA-MALLEE  
NATIVE TITLE CLAIM (VID630/2015)**



**INFORMATION SESSION: 1 JUNE 2024  
AUTHORISATION MEETINGS: 2 JUNE 2024**

The First Peoples of the Millewa-Mallee (FPMM) native title claim group is invited to attend an information session and authorisation meetings to decide whether to authorise (agree to) changes to the native title claim. In summary, the proposed changes are:

- Amend the claim group description to:
  - Remove "Elizabeth Johnson" as an apical ancestor;
  - Add the "mother of Sarah Mayne" as an apical ancestor.
- Amend the name of the claim from "First Peoples of the Millewa-Mallee Native Title Claim" to "First Nations of the Millewa-Mallee Native Title Claim".
- Authorise the Applicant – either the Existing Applicant, or a Replacement Applicant.

If the amendments to the claim group description are authorised by the Current Claim Group, a second authorisation meeting will be held for the members of the Proposed Claim Group.

**Current Claim Group:** The members of the Current Claim Group are the descendants of the apical ancestors John and Nelly Perry, and Elizabeth Johnson.

**Proposed Claim Group:** The members of the Proposed Claim Group are those living Aboriginal people who from time to time satisfy all three of the following criteria:

- are descended (including by adoption in accordance with traditional law and customs) from one or more of the following identified ancestors;
  - John Perry;
  - Nelly Perry;
  - the mother of Sarah Mayne; and
- identify themselves as having rights and interests in the Determination Area under the traditional laws and customs applicable to the Determination Area, as:
  - Ngintait, Latji Latji or Nyeri Nyeri; and/or
  - a member of the First Nations of the Millewa Mallee; and
- are recognised by the Native Title Holders as having rights and interests in the Determination Area under the traditional laws and customs applicable to the Determination Area, as:
  - Ngintait, Latji Latji or Nyeri Nyeri; and/or
  - a member of the First Nations of the Millewa Mallee.

**INFORMATION SESSION – SATURDAY 1 JUNE 2024, 9:00AM**  
Members of the Proposed Claim Group are invited to attend an information session to receive background information and legal advice about the proposed amendments to the claim.

**Venue:** Mildura Rowing Club, 143 Hugh King Drive, Mildura, and online  
**When:** Breakfast from 9:00am-9:30am  
Information session from 9:30am-2:00pm

**MEETING #1 – SUNDAY 2 JUNE 2024, 9AM**  
The members of the Current Claim Group are invited to attend Meeting #1. The purpose of Meeting #1 is to consider the proposed changes to the native title claim described at 1. and 2. above and decide whether to authorise those changes.

**Venue:** Mildura Rowing Club, 143 Hugh King Drive, Mildura, and online  
**When:** Breakfast 9:00am-9:30am  
Registration 9:00am-10:00am  
Meeting opens at 10:00am  
Meeting is expected to finish by 12:30pm

**LUNCH – The members of the Proposed Claim Group are invited to lunch at the venue from 12:30-1:30pm**

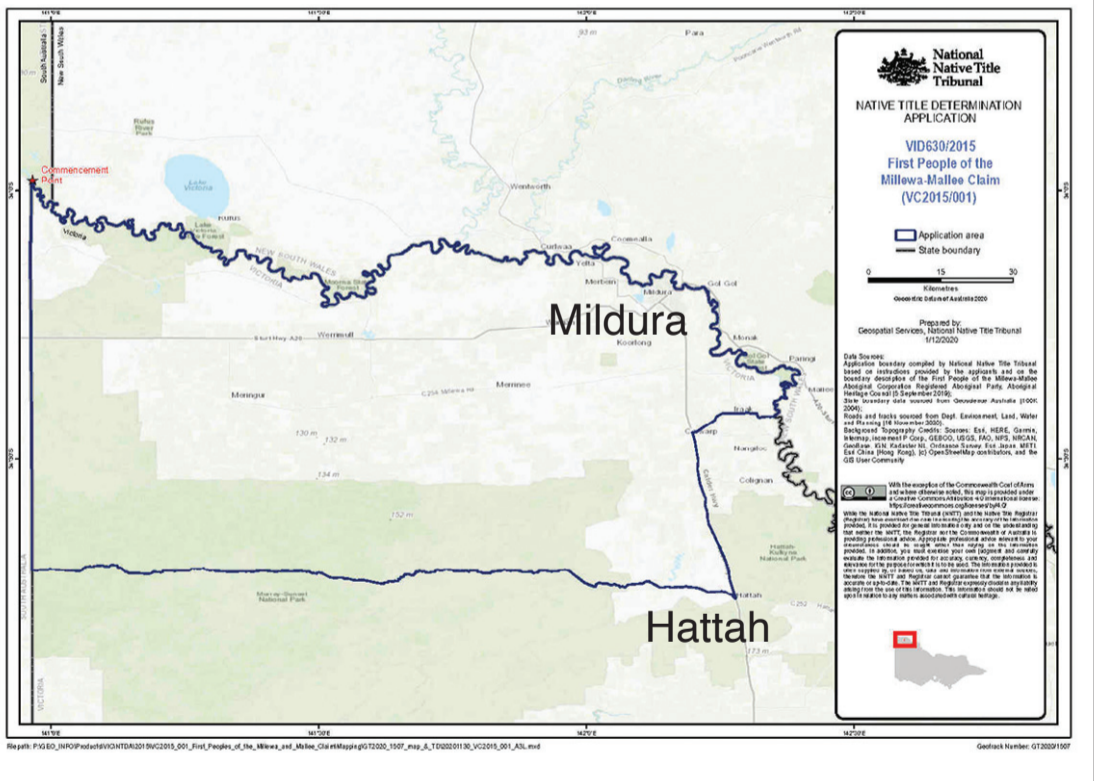
**MEETING #2 – SUNDAY 2 JUNE 2024, NOT BEFORE 1:30PM**  
If the attendees of Meeting #1 decide to amend the claim group description as outlined above, Meeting #2 will proceed. Members of the Proposed Claim Group are invited to attend Meeting #2. The purpose of Meeting #2 is to consider the proposed changes to the native title claim described at 1., 2., and 3. above and decide whether to authorise those changes.

**Venue:** Mildura Rowing Club and online  
**When:** Registration 12:30pm-1:30pm  
Meeting opens not before 1:30pm  
Meeting is expected to finish by 3:30pm

**ATTENDING THE MEETING**  
This meeting is a hybrid meeting which means people can attend in person or via video or telephone conferencing. Please register your attendance by contacting Toby-Lee Kirby (Community Liaison Officer, FNLRS) on 0434 632 875 or [tobylee.kirby@fnlrs.com.au](mailto:tobylee.kirby@fnlrs.com.au) as soon as possible. Travel assistance may be available in accordance with FNLRS' travel assistance policy available on our website.

**INFORMATION ABOUT THE MEETING**  
An information handout is available on request to members of the Current and Proposed Claim Groups. It will also be available at the information session on 1 June 2024. If you have any questions about the meetings or would like to request the information handout, please contact Stacey Little (Senior Lawyer, FNLRS) on 0401 781 845 or [stacey.little@fnlrs.com.au](mailto:stacey.little@fnlrs.com.au).

**MAP OF FPMM CLAIM AREA**



Ask your mob,  
your way,

RUOK?



**STRONGER TOGETHER**

[ruok.org.au/strongertogether](http://ruok.org.au/strongertogether)



**Koori Mail**

*The Voice of Indigenous Australia*

**Get your Koori Mail Apparel now!**

Hats, Hoodies, T-Shirts and more

Available in both children and unisex sizes, in a variety of colours!

Website: [shop@koorimail.com](http://shop@koorimail.com)

