

NOTICE OF AN AUTHORISATION MEETING FOR THE BREWARRINA COMMON INDIGENOUS LAND USE AGREEMENT



When: **FRIDAY 28 JUNE 2024**
 11:00am till 11:30am – Meeting registration*
 11:30am – Meeting opened
 5:00pm – Meeting closed

***Note:** To attend in person, registration will be open to members anytime throughout the meeting, but members are encouraged to register between 11.00am to 11.30am to allow adequate time for all business to be addressed. To attend by videoconference/telephone we request you register by Friday 21 June 2024.

Where: **In person:** **Gilgandra Services Club, 33 Morris St, Gilgandra NSW 2827**

Remote Access: Contact NTSCORP to register to attend by videoconference or telephone (by Friday 21 June 2024 at the latest).

Who should attend:

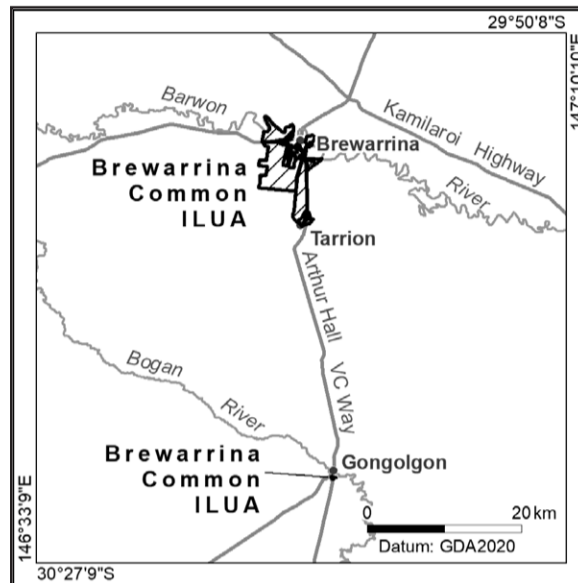
- all members of the native title claim group in the Ngemba, Ngiyampaa, Wangaaypuwan and Wayilwan native title determination application (NSD38/2019) (referred to as the “**NNWW Claim Group**” or “**NNWW People**”, and “**NNWW Claim**” respectively), being those Aboriginal persons who are:

(a) the descendants of the following apical ancestors:

- Caroline Hilt (who was born on the Barwon River around 1847);
- Thomas Sullivan (who was born in Brewarrina around 1860);
- Nellie Colless (who was born in Brewarrina around 1868);
- Billy Coleman (who was born in Cobar in 1840);
- Mary Ann Allen (who was born in 1844);
- Moses Biggs (who was born in 1837);
- Polly Parkes (who was born in 1846);
- Anne Brandy (who was born in Colane in 1874);
- Caroline Brandy (who was born on Duck Creek in 1869);
- Wadna Boe (who was born in 1848);
- Richard King (who was born in 1827);
- Jimmy Keewong (who was born in 1849);
- Kitty Narrangie;
- Tom Dennis (who was born in Brewarrina in 1864);
- Winnie Pierce (who was born in Brewarrina in 1878);
- Jack Dennis (who was born on the Barwon River in around 1855);
- Kate Baker (who was born in Boorooma in 1874);
- Francis “Tracker” Williams (who was born in Gundabooka in 1883);
- William Johnson (who was born in Big Willandra in 1876);
- Henry Parkes (who was born in 1863);
- Topsy Harris also known as Topsy Scotty (who was born in Marfield in 1866);
- Jack Redtank;
- Thomas Williams also known as Thomas Broughton (who was born in Roto);
- Maggie Redtank (who was born in Keewong in 1868);
- Ada Arnott (who was born in Nyngan in 1865);
- Moses Divine;
- Jack Smith (who was born in Mossgiel in 1869);
- Ellen Sprowl also known as Ellen McHughes (who was born in Brewarrina in 1867);
- Fanny Hippie also known as Fanny Williams;
- Millie Wells also known as Millie Shearer (who was born in Brewarrina in 1874);
- Pluto Williams (who was born in Trida/Mossgiel in 1873);
- Steve Shaw (who was born in Coronga Peak in 1855);
- Fanny Brown also known as Tiltagara Fanny (who was born in Hillston in 1862);
- David Brown (who was born on the Macquarie River in 1850);
- Janey Brown (who was born on the Macquarie River in 1853);
- Betsy Gwen (who was born in Haddon Rigg near Warren in 1849);
- Louise Hinton (who was born on the Macquarie River in 1843);
- Cissy Lee (who was born in 1852);
- Boorooma Murphy (who was born in Boorooma in 1832);
- Harry Murphy (who was born in Brewarrina around 1871);
- Thomas Nixon (who was born in Buttabone in 1843);
- Colaine Lumpy (who was born in 1864);
- Charlotte Wilson;
- Tilly Riley (who was born in 1863);
- Geordie Murray (who was born in 1851 in Ivanhoe);
- George Murray, born at Gundabooka Station, died 1927 at Nyngan;
- Amy Monica Murray nee Murphy, wife of George Murray, born in Brewarrina, died 1954 at Nyngan;
- Edward Murphy, born in Cobar, died 1960 at Walgett;
- Maggie Warraweena nee Murphy, born at Charlton Station on the Bogan River, died 1907 at Brewarrina;
- Eliza Wilson nee Williams, also known as Eliza Governor, born near Cobar, died 1908 at Byrock;
- Charlie Kelly, husband of Laura Kelly nee Murray, born 1858;
- Laura Kelly nee Murray, also known as Norah Murray and Laura Boy, wife of Charlie Kelly, died 1918 at Corinya Station;
- Jack Shepherd, also known as John Shepherd and Jack Sheppard, born 1855 in Cobar;
- Harry Shepherd, also known as Harry Sheppard, died 1911 in Brewarrina;
- Harry Brandy, brother of Caroline Brandy and Anne Brandy, born circa 1869;
- Jack Simpson, also known as Jack ‘Smart Gui’ Simpson, died 1974 at Brewarrina; and
- Billy Boney, also known as William Boney and George Boney, born 1852 in Ginghet,

Background

NTSCORP Limited (NTSCORP), the native title service provider for NSW, is convening a meeting to authorise the making of an Indigenous Land Use Agreement in accordance with the Native Title Act 1993 (Cth) in relation to land and waters identified at Annexure A as shown in black outline on the map below.



The area subject to the proposed Brewarrina Common Indigenous Land Use Agreement falls in the Brewarrina Local Government Area and within the external boundary of the Ngemba, Ngiyampaa, Wangaaypuwan and Wayilwan People’s native title determination application.

The Indigenous Land Use Agreement is proposed to be between the NNWW People, Brewarrina Local Aboriginal Land Council, the Minister for Lands and Property as the Minister administering the Crown Land Management Act 2016 (NSW) and the Attorney General of New South Wales as the State Minister for New South Wales under the Native Title Act 1993 (Cth).

The Agenda for the Meeting:

- Welcome to Country and Introductions.
- Overview of the Brewarrina Common Indigenous Land Use Agreement and the negotiation of the Brewarrina Common Indigenous Land Use Agreement.
- Confirm the process of decision-making for the purpose of authorising the making of the Brewarrina Common Indigenous Land Use Agreement.
- Consider and make decisions in relation to the authorisation of the Brewarrina Common Indigenous Land Use Agreement.
- Any other business. s.

Attending the Meeting

The meeting will be held in-person and there will also be the option to participate remotely by telephone or videoconference.

Attending in person

If you wish to attend the Authorisation Meeting in person, please contact NTSCORP by no later than **Friday 21 June 2024**, so that all relevant arrangements can be made. Morning tea, lunch and afternoon tea will be provided at the venue.

For those attending the Authorisation Meeting in person, mileage assistance and accommodation may be available in accordance with NTSCORP’s meeting assistance policies, as reasonably adjusted to account for COVID-19 related variations. If you require accommodation **you will need to contact NTSCORP by telephone or send an email to CFC@ntscorp.com.au with confirmed details, by no later than Friday 21 June 2024.**

Please note if you do not contact NTSCORP by **Friday 21 June 2024** to confirm your request for accommodation assistance, NTSCORP cannot guarantee we will be able to assist with travel and accommodation arrangements – although you would still be more than welcome to attend the meeting.

Attending remotely

You may also choose to attend the Authorisation Meeting by videoconference or telephone. You will still be able to listen, ask questions, and participate in making decisions if you attend remotely. In order to attend the Authorisation Meeting by videoconference or telephone, members must:

- REGISTER** - Call or email NTSCORP to register your attendance.

Please contact NTSCORP as soon as possible by calling the below number or sending an email to CFC@ntscorp.com.au. We request that you register to attend remotely by **5pm on Friday 21 June 2024.**

- MEETING ACCESS** - Once you have registered, NTSCORP will send out details of how to attend the meeting by videoconference or telephone. Please contact NTSCORP by telephone to discuss.

NTSCORP’s contact details: Freecall 1800 111 844 or (02) 9310 3188
 Post: P.O. Box 2105, Strawberry Hills, NSW 2012
 Email: CFC@ntscorp.com.au

Should you have any queries or simply require further information, please do not hesitate to contact Neville Kim - Manager Community Facilitation or Matilda Vaughan – Senior Solicitor on Free call **1800 111 844** or **(02) 9310 3188.**

Annexure A

Lands and Waters subject to the proposed Brewarrina Common Indigenous Land Use Agreement

The following parcels are proposed to be subject to the Brewarrina Common Indigenous Land Use Agreement.

For those parcels proposed to be subject to the Brewarrina Common Indigenous Land Use Agreement those parcels identified by a Lot and Deposited Plan (DP) or by a Lot, Section and DP.

Lot 1304 DP 762910	Lot 7334 DP 1179143	Lot 7341 DP 1179143
Lot 158 DP 751553	Lot 7320 DP 1179143	Lot 7307 DP 1180813
Lot 144 DP 751553	Lot 7333 DP 1179143	Lot 7308 DP 1180813
Lot 63 DP 751553	Lot 7323 DP 1179143	Lot 4 DP 722941
Lot 7329 DP 1179143	Lot 7322 DP 1179143	Lot 9 Section 5 DP 758457
Lot 157 DP 751553	Lot 7342 DP 1179143	Lot 2 Section 9 DP 758457
Lot 1 DP 92447	Lot 115 DP 751553	Lot 7346 DP 1179143
Lot 154 DP 751553	Lot 116 DP 751553	Lot 7343 DP 1179143
Lot 7321 DP 1179143	Lot 117 DP 751553	Lot 112 DP 751553
Lot 7324 DP 1179143	Lot 121 DP 751553	Lot 113 DP 751553
Lot 136 DP 751553	Lot 122 DP 751553	Lot 114 DP 751553

Lot 159 DP 751553	Lot 123 DP 751553	Lot 110 DP 751553
Lot 7339 DP 1179143	Lot 124 DP 751553	Lot 1688 DP 763361
Lot 7338 DP 1179143	Lot 125 DP 751553	Lot 111 DP 751553
Lot 7337 DP 1179143	Lot 126 DP 751553	Lot 7309 DP 1180813
Lot 7336 DP 1179143	Lot 127 DP 751553	Lot 7310 DP 1180813
Lot 7335 DP 1179143	Lot 128 DP 751553	Lot 7344 DP 1179143
Lot 11 Section 12 DP 758161	Lot 7 Section 12 DP 758161	Lot 7345 DP 1179143
Lot 12 Section 12 DP 758161	Lot 8 Section 12 DP 758161	
Lot 140 DP 751553	Lot 9 Section 12 DP 758161	
Lot 59 DP 751553	Lot 10 Section 12 DP 758161	

and
 (b) identify as a Ngemba, Ngiyampaa, Wangaaypuwan or Wayilwan person; and

(c) are recognised as a Ngemba, Ngiyampaa, Wangaaypuwan or Wayilwan person by Ngemba, Ngiyampaa, Wangaaypuwan and Wayilwan People in accordance with their traditional law and custom.

And

- Any other Aboriginal person who asserts native title rights and interests within the proposed Indigenous Land Use Agreement Area as described at **Annexure A.**

The State of Victoria wishes to notify any interested person that it is currently considering the following minerals licence applications.

APPLICATION DETAILS	LOCALITY
<p>TENEMENT NUMBER: EL008161 APPLICANT: Dart Mining NL LOCATION: 1.9 km north of Rushworth NEAREST ROADS: Bendigo – Murchison Road, Heathcote – Moora Road TERM: 5 years AREA: 457.86 km² Centre MGA Co-ord 310236E 5942755N Z55 Centre 100k map 7824</p>	
<p>TENEMENT NUMBER: EL008345 APPLICANT: Lotus Minerals Limited LOCATION: 1.2 km southeast of Colac NEAREST ROAD: Murray Valley Highway, Thowgla Road TERM: 5 years AREA: 484.91 km² Centre MGA Co-ord 583026E 5987427N Z55 Centre 100k map 8425</p>	
<p>TENEMENT NUMBER: EL008404 APPLICANT: Saudi Australian Exploration Pty Ltd LOCATION: 11.4 km southwest of Casterton NEAREST ROAD: Glenelg Highway, Casterton – Dartmoor Road TERM: 5 years AREA: 228.59 km² Centre MGA Co-ord 524903E 5820374N Z54 Centre 100k map 7122</p>	

Exploration Licences (EL)

If these licences are granted, the licensees will be permitted to explore for minerals on the specified land for the term of the licence, and to apply for two renewals of up to five years.

APPLICATION DETAILS	LOCALITY
<p>TENEMENT NUMBER: EL008406 APPLICANT: Saudi Australian Exploration Pty Ltd LOCATION: 5.9 km south of Casterton NEAREST ROAD: Portland – Casterton Road, Range Road TERM: 5 years AREA: 123.86 km² Centre MGA Co-ord 542206E 5821647N Z54 Centre 100k map 7122</p>	
<p>TENEMENT NUMBER: EL008456 APPLICANT: Triple Twenty Pty Ltd LOCATION: 1.3 km north of Rutherglen NEAREST ROAD: Murray Valley Highway, Chiltern – Rutherglen Road TERM: 5 years AREA: 247.82 km² Centre MGA Co-ord 453275E 6007332N Z55 Centre 100k map 8125</p>	
<p>TENEMENT NUMBER: EL008435 APPLICANT: RDBD Developments Pty Ltd LOCATION: 14 km west of Edenhope NEAREST ROAD: Wimmera Highway TERM: 5 years AREA: 499.22 km² Centre MGA Co-ord 545515E 5916016N Z54 Centre 100k map 7224</p>	

Becoming a native title party

Persons have until **5 September 2024** to take steps to become native title parties in relation to these licence applications. The notification date under Section 30 of the *Native Title Act 1993* is **5 June 2024**. Further information about becoming a native title party is available from the National Native Title Tribunal, Melbourne Registry, on 03 8638 6700 or by visiting www.nntt.gov.au.

For more information, visit earthresources.vic.gov.au/nativetitle, contact the Native Title Coordinator on 0436 436 732 or email nativetitle.err@deeca.vic.gov.au.

This notice is given by the Department of Energy, Environment and Climate Action on behalf of the Minister for Energy and Resources in accordance with Section 29 (3) of the Commonwealth *Native Title Act 1993*. The Department can be contacted at GPO Box 4509, Melbourne, VIC 3001.

LEGEND

	Application Area subject to Section 29 notification		Public Land
	Land subject to Native Title Act or Traditional Owner Settlement Act		Water Area
			Built Up Areas



CS1467MAR24



SHELL AUSTRALIA INVITES YOU TO GET IN TOUCH ON THE CRUX PROJECT

If you have functions, interests or activities that may be affected by this project, Shell Australia wants to hear from you.

In Australia, Shell has an integrated energy solutions portfolio which includes gas production and liquefaction, as well as renewable power and energy solutions businesses.

With our joint venture partner, SGH Energy, we are preparing to develop the Crux natural gas field. This is to ensure a continued supply of gas to Shell's Prelude Floating Liquefied Natural Gas (FLNG) facility, which extracts, liquefies and stores natural gas at sea, before it is transferred and shipped to customers. The Crux field is located 190km offshore north-west Australia.

Shell Australia is preparing the Crux Completions, Commissioning, Start up, and Operations Environment Plan(s) for submission to the National Offshore Petroleum Safety and Environmental Management Authority (NOPSEMA). Consultation with relevant persons is an important part of this approval.

Please respond by 30 June 2024.

For more information please visit:
www.shell.com.au/crux



CRUX PROJECT JOINT VENTURE PARTNER



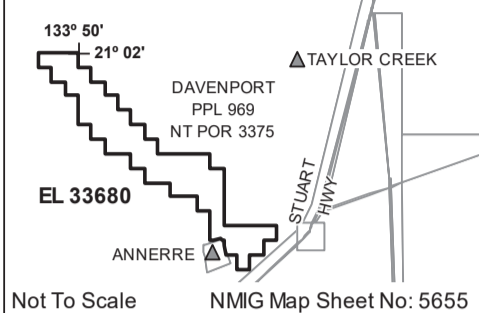
NOTICE OF PROPOSED GRANT OF EXPLORATION LICENCES

NATIVE TITLE ACT 1993 (CTH) SECTION 29

The Honourable Mark Monaghan MLA, the Northern Territory Minister for Mining, C/- Department of Industry, Tourism and Trade, GPO Box 4550 DARWIN NT 0801, hereby gives notice in accordance with section 29 of the *Native Title Act 1993* (Commonwealth) of his intent to do an act, namely to grant the following exploration licence applications.

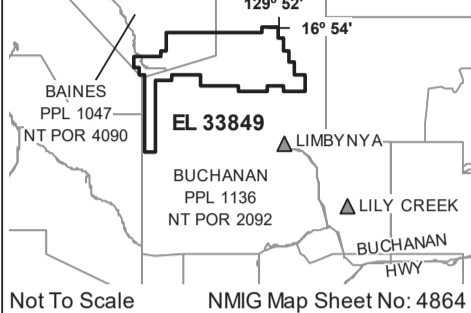
Applications to which this notice applies:

Exploration Licence 33680 sought by BACCHUS RESOURCES PTY LTD, ACN 606 340 872 over an area of 52 Blocks (167 km²) depicted below for a term of 6 years, within the CRAWFORD locality.



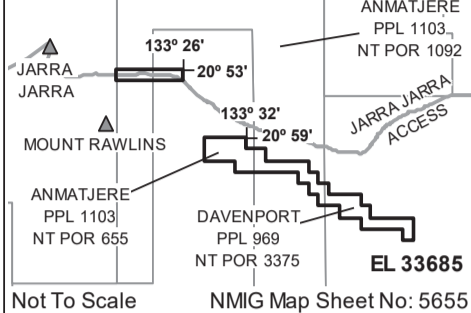
Not To Scale NMIG Map Sheet No: 5655

Exploration Licence 33849 sought by BAUDIN RESOURCES PTY LTD, ACN 618 455 593 over an area of 249 Blocks (818 km²) depicted below for a term of 6 years, within the KIMON locality.



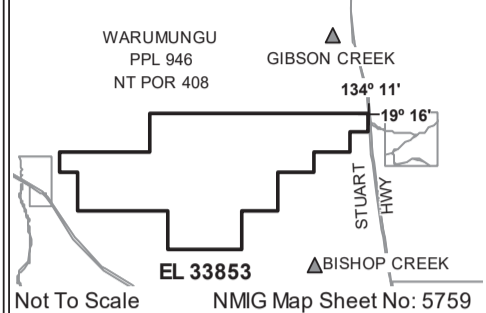
Not To Scale NMIG Map Sheet No: 4864

Exploration Licence 33685 sought by NORTH TENNANT MINERALS PTY LTD, ACN 654 828 912 over an area of 41 Blocks (130 km²) depicted below for a term of 6 years, within the CRAWFORD locality.



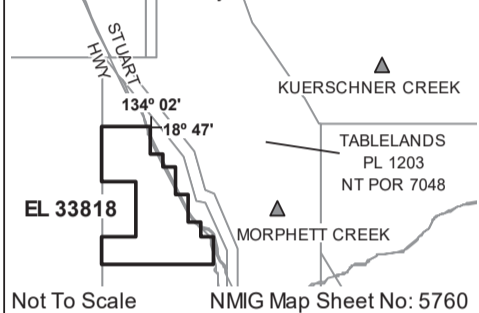
Not To Scale NMIG Map Sheet No: 5655

Exploration Licence 33853 sought by PAYNE GULLY GOLD PTY LTD, ACN 638 017 731 over an area of 67 Blocks (218 km²) depicted below for a term of 6 years, within the FLYNN locality.



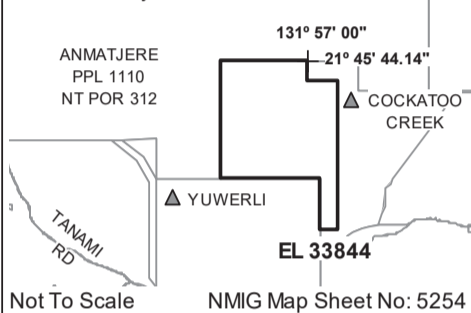
Not To Scale NMIG Map Sheet No: 5759

Exploration Licence 33818 sought by SCRIVEN EXPLORATION PTY LTD, ACN 006 264 615 over an area of 53 Blocks (168 km²) depicted below for a term of 6 years, within the BRUNCHILLY locality.



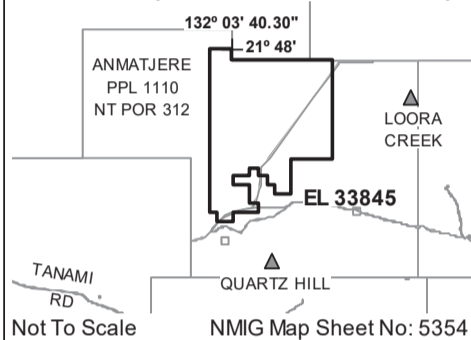
Not To Scale NMIG Map Sheet No: 5760

Exploration Licence 33844 sought by WA1 RESOURCES LTD, ACN 646 878 631 over an area of 246 Blocks (711 km²) depicted below for a term of 6 years, within the TURNERS DOME locality.



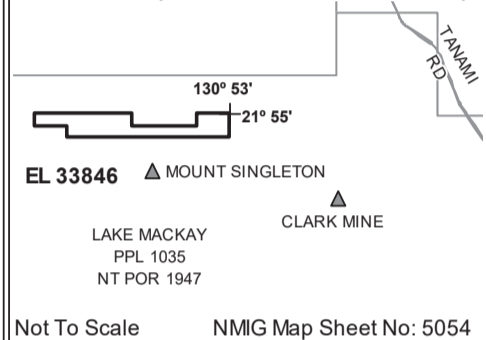
Not To Scale NMIG Map Sheet No: 5254

Exploration Licence 33845 sought by WA1 RESOURCES LTD, ACN 646 878 631 over an area of 213 Blocks (669 km²) depicted below for a term of 6 years, within the GILES locality.



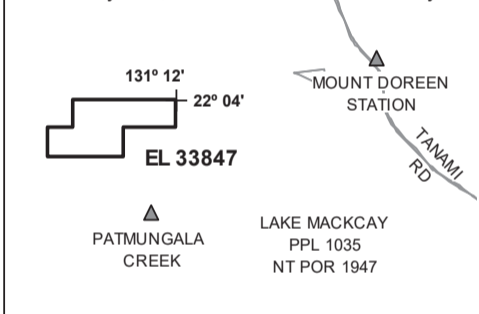
Not To Scale NMIG Map Sheet No: 5354

Exploration Licence 33846 sought by WA1 RESOURCES LTD, ACN 646 878 631 over an area of 27 Blocks (87 km²) depicted below for a term of 6 years, within the CHILLA locality.



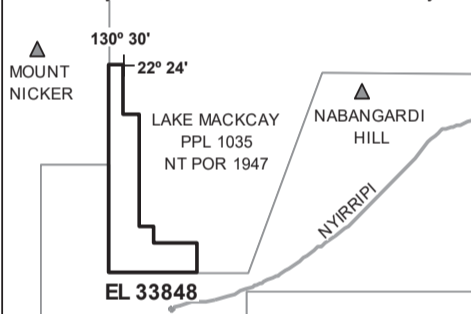
Not To Scale NMIG Map Sheet No: 5054

Exploration Licence 33847 sought by WA1 RESOURCES LTD, ACN 646 878 631 over an area of 7 Blocks (23 km²) depicted below for a term of 6 years, within the DOREEN locality.



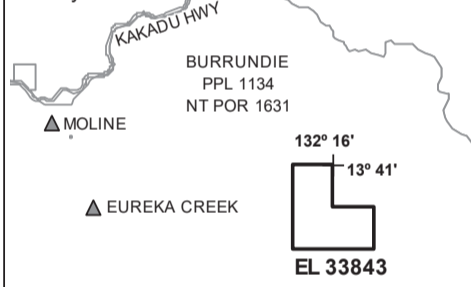
Not To Scale NMIG Map Sheet No: 5153

Exploration Licence 33848 sought by WA1 RESOURCES LTD, ACN 646 878 631 over an area of 32 Blocks (97 km²) depicted below for a term of 6 years, within the GURNER locality.



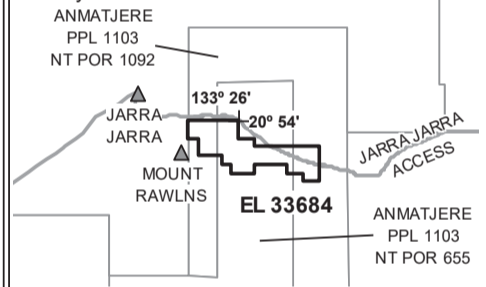
Not To Scale NMIG Map Sheet No: 5052

Exploration Licence 33843 sought by WILTON MINING PTY LTD, ACN 668 370 643 over an area of 3 Blocks (11 km²) depicted below for a term of 6 years, within the RANFORD HILL locality.



Not To Scale NMIG Map Sheet No: 5370

Exploration Licence 33684 sought by WILUNA WEST GOLD PTY LTD, ACN 116 550 111 over an area of 57 Blocks (180 km²) depicted below for a term of 6 years, within the CRAWFORD locality.



Not To Scale NMIG Map Sheet No: 5655

Nature of act(s): The grant of an exploration licence under the *Mineral Titles Act 2010* authorises the holder to conduct activities in connection with exploration for minerals for a term not exceeding 6 years and to seek renewal(s). The term for which it is intended to grant the mineral exploration licences referred to in this notice commences from the date of grant. Further information about the act may be obtained from the Department of Industry, Tourism and Trade, GPO Box 4550 Darwin NT 0801 or Centrepnt Building 48-50 Smith Street Darwin NT 0800, telephone (08) 8999 5322.

Native Title Parties: Any person who is, or becomes a "native title party" within the meaning of the *Native Title Act 1993* is entitled to the negotiation and/or procedural rights provided in Part 2, Division 3, Subdivision P of the *Native Title Act 1993*. Under section 30 of the *Native Title Act 1993*, persons have until 3 months after the notification day to take certain steps to become native title parties in relation to this notice. Enquiries concerning becoming a native title party should be directed to the National Native Title Tribunal, GPO Box 9973, Brisbane QLD 4001, or telephone (07) 3307 5000.

Expedited Procedure: The Northern Territory Government considers that the acts are acts attracting the expedited procedure as defined in section 237 of the *Native Title Act 1993*. The exploration licences referred to in this notice may be granted unless an objection is made by a native title party to the statement that the act is one which attracts the expedited procedure. Such an objection must be made to the National Native Title Tribunal within 4 months of the notification day.

Notification Day: 5 June 2024



Shop our "Blak Heart" collection now!
Available in colours black and white, in a wide variety of both kids and adults sizes!



Website: shop@koorimail.com



Scan this QR code to be taken to our shop website!



Keeping the refs in the game

By KRIS FLANDERS


AUS INDIGENOUS Round in the NRL was another exhilarating display of traditional artworks on all the 17 clubs' jerseys, but what garnered even more attention across the entire weekend was the striking and outstanding shirts for all the referees and touch judges.

The brilliant designs worn by the game's officials was by Dunghutti man, two-time Olympian boxer, Brad Hore.

Indigenous Round in the NRL was held from 23-26 May and across round 12 of the premiership season.

Hore said it was an honour to work on the refs' and touchies' kits, and the fact he was approached to design their uniforms was even more special.

"I actually got a message from (NRL referee) Kasey Badger (and wife of the only Indigenous NRL referee, Gavin Badger) asking me if I was interested in designing the officials gear for the Indigenous Round," Hore said.



Olympian Brad Hore's traditional art design adorned NRL refs during Indigenous Round. Picture: Getty Images

"I said I'd love to do it. It was a great opportunity.

"The refs really haven't had an Indigenous uniform like this, they wanted to feel part of Indigenous Round, they wanted something that connected them."

For every game during

Indigenous Round, the refs and touch judges were seen in the bright uniforms.

They were visible at kick-offs, penalties, cautioning the players and raising their flags for successful conversions and touchfinders.

Hore said the feedback had been positive.

"I watch a fair bit of footy, but that weekend, I didn't miss a single game," he said.

"It was wonderful seeing my work out there for every single match. The feedback has been

unbelievable, the officials are still getting in touch with me saying how good it was, they wish they could wear it every week."

Positive feedback came from outside the game, too.

"Even Classic Sportswear, who made the gear, contacted me to let me know that they have received positive news on the officials kits," Hore said.

The former boxer's artwork packs a punch.

The 42-year-old has also put his handiwork to use for the Australian Sports Commission, Boxing Australia, personally for Winter Olympian Bree Walker, and for the Australian men's Volleyroos team.

"With my Dad passing away and when COVID hit, I found it was a great way to unwind and connect with my culture," Hore said.

"I really wanted to give back to the community after retiring from boxing. It helps when I'm feeling stressed it relaxes me and I just paint for hours.

"I'm proud of where I've got to with art."



NOTICE TO GRANT MINING TENEMENTS NATIVE TITLE ACT 1993 (CTH) SECTION 29

The State of Western Australia HEREBY GIVES NOTICE that the Minister for Mines and Petroleum, C/- Department of Mines, Industry Regulation and Safety, 100 Plain Street, East Perth WA 6004 may grant the following tenement applications under the *Mining Act 1978*:

Tenement Type	No.	Applicant	Area*	Locality	Centroid	Shire
Exploration Licence	15/1927	BELRES PTY LTD	15BL	41.8km SW'ly of Kambalda	Lat: 31° 32' S: Long: 121° 27' E	COOLGARDIE SHIRE
Exploration Licence	15/2083	AMBARA CONSULTING PTY LTD	9BL	30.3km W'ly of Coolgardie	Lat: 30° 59' S: Long: 120° 51' E	COOLGARDIE SHIRE
Exploration Licence	16/569	ORIGIN COMPANIES PTY LTD	6BL	37.3km W'ly of Ora Banda	Lat: 30° 26' S: Long: 120° 40' E	COOLGARDIE SHIRE
Exploration Licence	27/736	REWARD MINERALS LTD	6BL	44.1km NE'ly of Kalgoorlie	Lat: 30° 34' S: Long: 121° 53' E	KALGOORLIE-BOULDER CITY
Exploration Licence	28/3368	AUSTRALIA MINERAL PROSPECTS PTY LTD	23BL	90.9km E'ly of Kambalda	Lat: 31° 10' S: Long: 122° 37' E	KALGOORLIE-BOULDER CITY
Exploration Licence	29/1255	LITHIUM RESOURCES INVESTMENTS PTY LTD	1BL	130.5km NW'ly of Menzies	Lat: 29° 4' S: Long: 119° 53' E	MENZIES SHIRE
Exploration Licence	29/1256	LITHIUM RESOURCES INVESTMENTS PTY LTD	1BL	130km NW'ly of Menzies	Lat: 29° 6' S: Long: 119° 52' E	MENZIES SHIRE
Exploration Licence	29/1257	LITHIUM RESOURCES INVESTMENTS PTY LTD	6BL	127km NW'ly of Menzies	Lat: 29° 7' S: Long: 119° 54' E	MENZIES SHIRE
Exploration Licence	30/558	DREADNOUGHT EXPLORATION PTY LTD	70BL	95.9km W'ly of Menzies	Lat: 29° 31' S: Long: 120° 3' E	MENZIES SHIRE
Exploration Licence	39/2366	PANTHER METALS LTD	30BL	28.3km W'ly of Laverton	Lat: 28° 34' S: Long: 122° 7' E	LAVERTON SHIRE
Exploration Licence	47/4899	LCT PRECIOUS METALS PTY LTD	22BL	16.4km N'ly of Whim Creek	Lat: 20° 42' S: Long: 117° 53' E	KARRATHA CITY, PORT HEDLAND TOWN
Exploration Licence	47/5069	REDSTONE METALS PTY LTD	23BL	29.7km E'ly of Roebourne	Lat: 20° 44' S: Long: 117° 25' E	KARRATHA CITY
Exploration Licence	51/2145	EVEREST METALS CORPORATION LTD	8BL	43.1km SE'ly of Peak Hill	Lat: 25° 57' S: Long: 118° 57' E	MEEKATHARRA SHIRE
Exploration Licence	51/2208	GREAT WESTERN EXPLORATION LIMITED	39BL	95.2km E'ly of Peak Hill	Lat: 25° 52' S: Long: 119° 38' E	MEEKATHARRA SHIRE
Exploration Licence	51/2217	LEVISSIANOS, Angelo	4BL	41.5km SE'ly of Peak Hill	Lat: 25° 50' S: Long: 119° 4' E	MEEKATHARRA SHIRE
Exploration Licence	51/2218	LEVISSIANOS, Angelo	2BL	42.8km SE'ly of Peak Hill	Lat: 25° 50' S: Long: 119° 5' E	MEEKATHARRA SHIRE
Exploration Licence	57/1416	AURUMIN GIDGEE PTY LTD	6BL	33.6km NE'ly of Sandstone	Lat: 27° 44' S: Long: 119° 29' E	SANDSTONE SHIRE
Exploration Licence	57/1430	GATEWAY MINING LIMITED	5BL	81.9km N'ly of Sandstone	Lat: 27° 15' S: Long: 119° 21' E	SANDSTONE SHIRE, WILUNA SHIRE
Exploration Licence	70/6560	MOUNT GIBSON MINING LIMITED	19BL	39.9km N'ly of Mullewa	Lat: 28° 11' S: Long: 115° 35' E	GREATER GERALDTON CITY
Exploration Licence	77/2878	YILGARN IRON PTY LTD	7BL	131.6km N'ly of Southern Cross	Lat: 30° 2' S: Long: 119° 13' E	YILGARN SHIRE
Exploration Licence	77/3192	LCT PRECIOUS METALS PTY LTD	25BL	96.9km N'ly of Southern Cross	Lat: 30° 21' S: Long: 119° 10' E	YILGARN SHIRE
Exploration Licence	80/6022	BARACUS PTY LTD	57BL	80.6km S'ly of Wyndham	Lat: 16° 12' S: Long: 128° 4' E	WYNDHAM-EAST KIMBERLEY SHIRE
Prospecting Licence	15/6766	MANDILLA GOLD PTY LTD	35.66HA	22.7km SW'ly of Kambalda	Lat: 31° 22' S: Long: 121° 31' E	COOLGARDIE SHIRE
Prospecting Licence	15/6868	WEST AUSTRALIAN PROSPECTORS PTY LTD	69.46HA	1.7km NW'ly of Coolgardie	Lat: 30° 56' S: Long: 121° 9' E	COOLGARDIE SHIRE
Prospecting Licence	15/6869	WEST AUSTRALIAN PROSPECTORS PTY LTD	53.02HA	2.8km NW'ly of Coolgardie	Lat: 30° 56' S: Long: 121° 8' E	COOLGARDIE SHIRE
Prospecting Licence	24/5718	BOWDEN, Graeme Fredrick	15.42HA	3.8km SE'ly of Broad Arrow	Lat: 30° 27' S: Long: 121° 21' E	KALGOORLIE-BOULDER CITY
Prospecting Licence	24/5719	ASKEW, David Martin	50.80HA	9.2km NW'ly of Broad Arrow	Lat: 30° 23' S: Long: 121° 15' E	KALGOORLIE-BOULDER CITY
Prospecting Licence	25/2799	FORTIFY MINING PTY LTD	189.90HA	40.5km E'ly of Kalgoorlie	Lat: 30° 46' S: Long: 121° 53' E	KALGOORLIE-BOULDER CITY
Prospecting Licence	25/2800	FORTIFY MINING PTY LTD	187.06HA	40.6km E'ly of Kalgoorlie	Lat: 30° 46' S: Long: 121° 53' E	KALGOORLIE-BOULDER CITY
Prospecting Licence	26/4730	MEEKAL PTY LTD	187.35HA	11.4km NW'ly of Kalgoorlie	Lat: 30° 40' S: Long: 121° 23' E	KALGOORLIE-BOULDER CITY
Prospecting Licence	26/4734	FORTUNA RESOURCES PTY LTD	105.93HA	10.8km NE'ly of Kalgoorlie	Lat: 30° 42' S: Long: 121° 34' E	KALGOORLIE-BOULDER CITY
Prospecting Licence	27/2586-S	HEATH, Bradley Stewart	9.97HA	57.3km NE'ly of Kalgoorlie	Lat: 30° 29' S: Long: 121° 59' E	KALGOORLIE-BOULDER CITY

Nature of the act: Grant of prospecting licences which authorises the applicant to prospect for minerals for a term of 4 years from date of grant. Grant of Special Prospecting Licences, which authorises the applicant to prospect for minerals for a term up to 4 years from the date of grant. Grant of exploration licences, which authorises the applicant to explore for minerals for a term of 5 years from the date of grant.

Notification day: 5 June 2024

Native title parties: Under section 30 of the *Native Title Act 1993 (Cth)*, persons have until 3 months after the notification day to take certain steps to become native title parties in relation to applications. The 3 month period closes on **5 September 2024**. Any person who is, or becomes a native title party, is entitled to the negotiation and/or procedural rights provided in Part 2 Division 3 Subdivision P of *Native Title Act 1993 (Cth)*. Enquiries in relation to filing a native title determination application to become a native title party should be directed to the Federal Court of Australia, 1 Victoria Avenue, Perth WA 6000, telephone (08) 9268 7100.

Expedited procedure: The State of Western Australia considers that these acts are acts attracting the expedited procedure. Each licence may be granted unless, within the period of 4 months after the notification day (i.e. **5 October 2024**), a native title party lodges an objection with the National Native Title Tribunal against the inclusion of the statement that the State considers the grant of the licence is an act attracting the expedited procedure. Enquiries in relation to lodging an objection should be directed to the National Native Title Tribunal, Level 5, 1 Victoria Avenue, Perth, or GPO Box 9973, Perth, WA 6848, telephone (08) 9425 1000.

For further information about the act (including extracts of plans showing the boundaries of the applications), contact the Department of Mines, Industry Regulation and Safety, 100 Plain Street, East Perth WA 6004, or telephone (08) 9222 3518.

* - 1 Graticular Block = 2.8 km²

DMIRS 21580

School Infrastructure NSW Consultation Meeting with Widjabul Wia-bal on the Relocation of Richmond River High Campus

Background

School Infrastructure NSW (SINSW) have identified a preferred location for the relocation of The Rivers Secondary College Richmond River High Campus. In addition to commencing a range of studies including Aboriginal Cultural Heritage and Archaeological Surveys, SINSW is using the NSW Governments "Connecting with Country" framework to make sure the proposed school appropriately acknowledges Bundjalung Culture and Country and is a safe and inclusive learning environment for all students.

In developing a vision for the new campus SINSW have spoken with the Lismore Local Aboriginal Education Consultative Group about the opportunities at the new school to continue to respond to the needs of Aboriginal students and make school a place of pride for them.

At the request of Widjabul Wia-bal Gurrumbil Aboriginal Corporation RNTBC, SINSW are convening a consultation meeting with Widjabul Wia-bal to discuss the proposed relocation site for the Richmond River High Campus. The consultation meeting will include a visit to the proposed new site on Dunoon Road.

School Infrastructure NSW would like to consult with Widjabul Wia-bal to provide direct input into the project and ensure the appropriate consideration and protection of Widjabul Wia-bal's Cultural Heritage.

Meeting Details

SINSW's consultation meeting with Widjabul Wia-bal will be held on:

Date: 7 June 2024

Time: From 09.30 am to 2.00 pm

Venue: Lismore South Bowling Club, 25 Wilson Street, Lismore

Transport for a site visit to the proposed new campus site on Dunoon Road and lunch will be provided by SINSW.

What will be discussed at this meeting?

The meeting is about SINSW and the project team listening to Widjabul Wia-bal. Some of the things we would like to hear from Widjabul Wia-bal are:

- Understanding of Country - what do the location itself and surrounding places mean to community?
- What do we need to look after when building a new school?
- Caring for Country - how could Bundjalung Country and Culture be brought into in the new campus?
- Learning on Country - what are the stories that could be shared and how can they be considered by the project team?
- Other matters Widjabul Wia-bal see as relevant to the project?

SINSW is looking forward to this session and is strongly committed to engaging with Widjabul Wia-bal through the Widjabul Wia-bal Gurrumbil Aboriginal Corporation RNTBC to ensure the co-design of the relocated Richmond River High Campus project.