

NOTICE OF PROPOSED GRANT OF A REPLACEMENT PETROLEUM LEASE

NATIVE TITLE ACT 1993 (CTH) SECTION 29

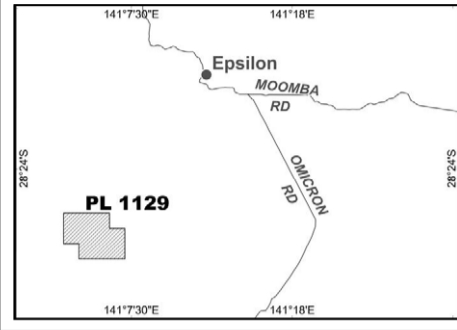
The Queensland Minister for Resources and Critical Minerals, PO Box 15216, City East, Queensland, 4002, hereby gives notice in accordance with section 29 of the *Native Title Act 1993* (Cth) of the proposed grant of a replacement Petroleum Lease (PL) shown below, subject to the provisions of the *Petroleum and Gas (Production and Safety) Act 2004* (Qld).

Nature of Act(s): The grant of a replacement Petroleum Leases under section 908 of the *Petroleum and Gas (Production and Safety) Act 2004* (Qld), to replace an existing lease originally granted under the *Petroleum Act 1923* (Qld). The replacement Petroleum Leases authorises the holder explore for, develop and produce commercial quantities of petroleum for a maximum term not exceeding thirty (30) years with the possibility of renewals for terms not exceeding thirty (30) years.

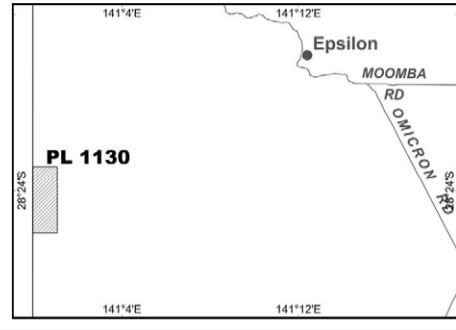
Name and address of person doing Act(s): It is proposed that the replacement Petroleum Lease be granted subject to the provisions of the *Petroleum and Gas (Production and Safety) Act 2004* (Qld) by the Queensland Minister for Resources and Critical Minerals, PO Box 15216, City East, Queensland, 4002.

Native Title Parties: Under the *Native Title Act 1993* (Cth) any person who is a "native title party" is entitled to certain rights in relation to the proposed grant of replacement Petroleum Leases. Under section 30 of the *Native Title Act 1993* (Cth), persons have until three (3) months after the Notification Day to take certain steps to become native title parties in relation to this notice. Enquiries in relation to filing a native title determination application may be directed to the Federal Court, Brisbane Registry, Level 6, Harry Gibbs Commonwealth Law Courts Building, 119 North Quay, Brisbane, Queensland, 4000. Telephone: 1300 720 980 or Email: nativetitleQLD@fedcourt.gov.au. Enquiries in relation to the registration of a native title determination application may be directed to the National Native Title

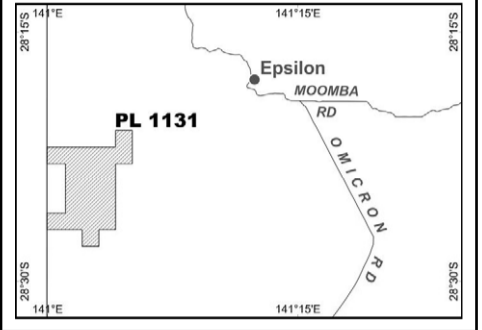
PL 1129 applied for by SANTOS LIMITED ACN: 007 550 923, DELHI PETROLEUM PTY. LTD. ACN: 007 854 686, SANTOS PETROLEUM PTY LTD ACN: 000 146 369, VAMGAS PTY LTD ACN: 006 245 110, over an area of 10 sub blocks, centred approximately 22.5 km south-west of Epsilon, in the locality of the Bullo Shire Council.



PL 1130 applied for by SANTOS LIMITED ACN: 007 550 923, DELHI PETROLEUM PTY. LTD. ACN: 007 854 686, SANTOS PETROLEUM PTY LTD ACN: 000 146 369, VAMGAS PTY LTD ACN: 006 245 110, over an area of 1005 ha, centred approximately 23 km south-west of Epsilon in the locality of the Bullo Shire Council.



PL 1131 applied for by SANTOS LIMITED ACN: 007 550 923, DELHI PETROLEUM PTY. LTD. ACN: 007 854 686, SANTOS PETROLEUM PTY LTD ACN: 000 146 369, VAMGAS PTY LTD ACN: 006 245 110, over an area of 6096 ha, centred approximately 20.5 km south-west of Epsilon, in the locality of the Bullo Shire Council.



Tribunal, Brisbane Registry, Level 5, Harry Gibbs Commonwealth Law Courts Building, 119 North Quay, Brisbane, Queensland, 4000. Telephone: (07) 3052 4040.

Further information: May be obtained from the Department of Resources, Level 4, 1 William Street, Brisbane, Queensland, 4000. Telephone: (07) 3199 8119 or Email: petroleumhub@resources.qld.gov.au.

Notification Day: 17 July 2024

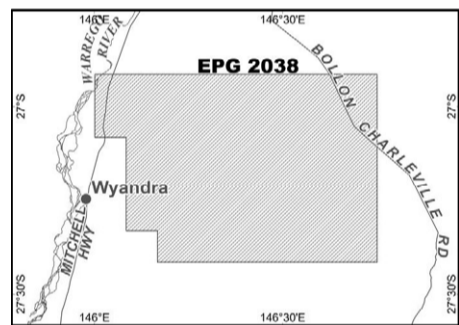


NOTICE OF PROPOSED GRANT OF EXPLORATION PERMIT GEOTHERMAL

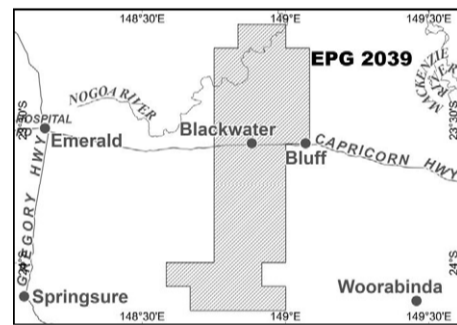
NATIVE TITLE ACT 1993 (CTH) SECTION 29

The Queensland Minister for Resources and Critical Minerals, PO Box 15216, City East, Queensland, 4002, hereby gives notice in accordance with section 29 of the *Native Title Act 1993* (Cth) of the proposed grant of Exploration Permit Geothermal (EPG) 2038, 2039, 2040, 2042, 2043, 2044, 2045, 2046, 2047, and 2048, shown below under the *Geothermal Energy Act 2010*.

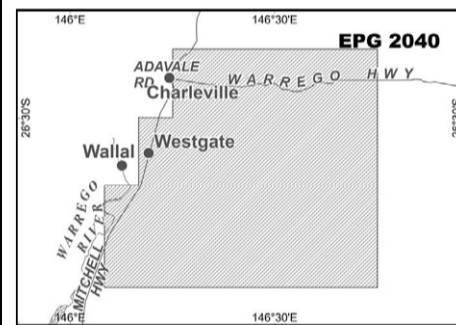
EPG 2038 applied for by AUSTRALIS ENERGY PTY LTD, ACN 675 493 400, over an area of 1225 sub-blocks (3737 km²), spanning across Wyandra in the locality of Murweh Shire Council, and Paroo Shire Council.



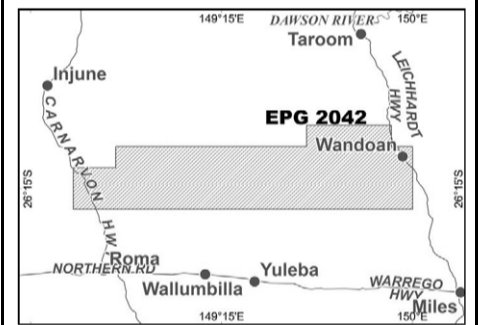
EPG 2039 applied for by AUSTRALIS ENERGY PTY LTD, ACN 675 493 400, over an area of 1025 sub-blocks (3216 km²), spanning across from Blackwater to Bluff, Central Highlands Regional Council, and Isaac Regional Council.



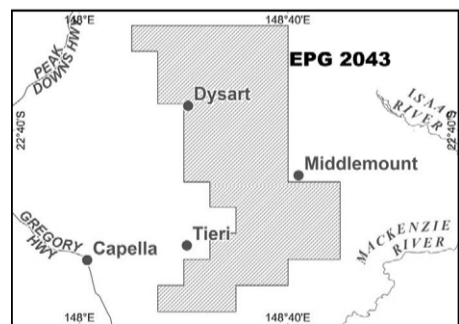
EPG 2040 applied for by AUSTRALIS ENERGY PTY LTD, ACN 675 493 400, over an area of 1250 sub-blocks (3835 km²) spanning across from Charleville to Westgate, in the locality of Murweh Shire Council.



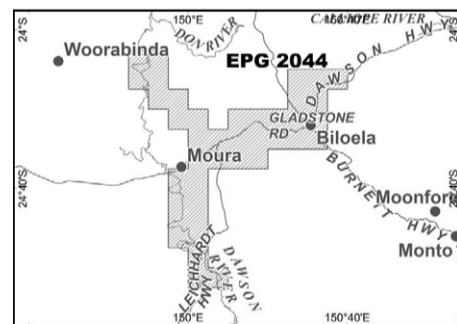
EPG 2042 applied for by AUSTRALIS ENERGY PTY LTD, ACN 675 493 400, over an area of 1250 sub-blocks (3844 km²), spanning across from Wandoan to Injune, in the locality of Maranoa Regional Council and Western Downs Regional Council.



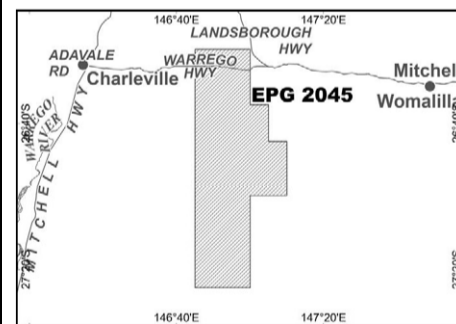
EPG 2043 applied for by AUSTRALIS ENERGY PTY LTD, ACN 675 493 400, over an area of 1225 sub-blocks (3870 km²), spanning across from Dysart to Middlemount, Central Highlands Regional Council, and Isaac Regional Council.



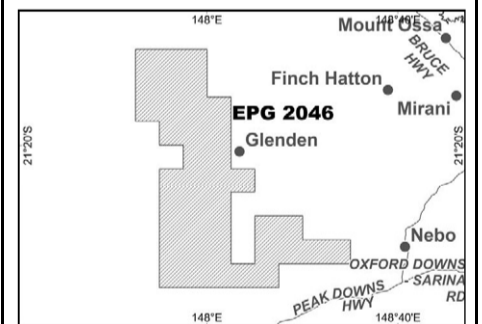
EPG 2044 applied for by AUSTRALIS ENERGY PTY LTD, ACN 675 493 400, over an area of 1000 sub-blocks (3130 km²), spanning across from Moura to Biloela, in the locality of Banana Shire Council, and Central Highlands Regional Council.



EPG 2045 applied for by AUSTRALIS ENERGY PTY LTD, ACN 675 493 400, over an area of 1175 sub-blocks (3593 km²), spanning across from Charleville to Mitchell, in the locality of Maranoa Regional Council, and Murweh Shire Council.



EPG 2046 applied for by AUSTRALIS ENERGY PTY LTD, ACN 675 493 400, over an area of 975 sub-blocks (3107 km²), spanning across from Glenden to Nebo, in the locality of Isaac Regional Council, and Whitsunday Regional Council.



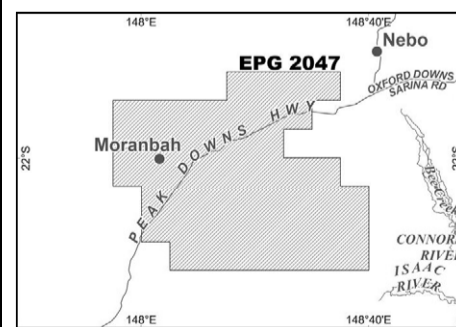
Nature of Act(s): Grant of Exploration Permit Geothermal (EPG) 2038, 2039, 2040, 2042, 2043, 2044, 2045, 2046, 2047, and 2048, under the *Geothermal Energy Act 2010* authorises the holder to explore for geothermal energy for a maximum term not exceeding five (5) years, with the possibility of renewal for terms not exceeding five (5) years.

Name and Address of person doing Act(s): It is proposed that the EPG(s) be granted under the *Geothermal Energy Act 2010* by the Minister for Resources and Critical Minerals, PO Box 15216, City East, Queensland, 4002.

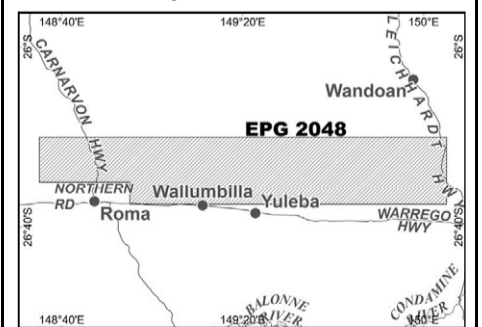
Native Title Parties: Under the *Native Title Act 1993* (Cth) any person who is a "native title party" is entitled to certain rights in relation to the proposed grant of EPG(s). Under section 30 of the *Native Title Act 1993* (Cth), persons have until three (3) months after the Notification Day to take certain steps to become native title parties in relation to this notice. Enquiries in relation to filing a native title determination application may be directed to the Federal Court, Brisbane Registry, Level 6, Harry Gibbs Commonwealth Law Courts Building, 119 North Quay, Brisbane, Queensland, 4000. Telephone: 1300 720 980 or Email: nativetitleQLD@fedcourt.gov.au. Enquiries in relation to the registration of a native title determination application may be directed to the National Native Title Tribunal, Brisbane Registry, Level 5, Harry Gibbs Commonwealth Law Courts Building, 119 North Quay, Brisbane, Queensland, 4000. Telephone: (07) 3052 4040.

Further Information: May be obtained from the Department of Resources, Petroleum Assessment Hub, Level 4, 1 William Street, Brisbane, Queensland, 4000. Telephone: (07) 3199 8118 or Email: petroleumhub@resources.qld.gov.au

EPG 2047 applied for by AUSTRALIS ENERGY PTY LTD, ACN 675 493 400, over an area of 1200 sub-blocks (3742 km²), spanning across from Moranbah to Nebo, in the locality of Isaac Regional Council.



EPG 2048 applied for by AUSTRALIS ENERGY PTY LTD, ACN 675 493 400, over an area of 1250 sub-blocks (3836 km²), spanning across from Roma to Wandoan, in the locality of Maranoa Regional Council, and Western Downs Regional Council.



Notification Day: 17 July 2024



For your advertising needs email: advertising@koorimail.com



Notice of a Registered Aboriginal Party Application

Name of applicant: Barapa Country Aboriginal Corporation
Date received: 12 April 2024
Comments due: 30 July 2024
Contact: vahc@dpc.vic.gov.au

The Victorian Aboriginal Heritage Council (Council) has received an application by the Barapa Country Aboriginal Corporation (BCAC) to become a Registered Aboriginal Party (RAP) for the area shown on this map. If BCAC's RAP Application over the area is approved, the applicant will be responsible for making key decisions about cultural heritage protection and management under the *Aboriginal Heritage Act 2006*. In determining whether to grant this application, the Council will consider:

- the overall scheme and purposes of the Act and whether the proposed RAP application over the application area will enhance the ability of relevant Traditional Owners to protect and manage their Aboriginal cultural heritage;
- whether the applicant has traditional or familial links to the area;
- whether the applicant has historical or contemporary interests in, and expertise in the management of Aboriginal cultural heritage in the area;
- objections of any party whose legitimate interests may be adversely affected if a decision were made to grant the applicant RAP status;
- the human rights implications of the decision with regard to the distinct cultural rights of Aboriginal persons as recognised in s 19(2)(d) of the *Charter of Human Rights and Responsibilities Act 2006* (Vic); and
- any other relevant matter.



Preparation of an Aboriginal Cultural Heritage Assessment Report for DA at 27-29 Tryon Road, Lindfield, NSW, 2070 Public Notice and Registration of Interest National Parks and Wildlife Act 1974

City Plan heritage have been engaged by Bridgestone Projects to prepare an Aboriginal cultural heritage assessment report for 27-29 Tryon Road, Lindfield NSW, 2070 in Ku-ring-gai Council LGA to inform a new Development Application under the State Significant Development (SSD) planning pathway provided under the *Environmental Planning and Assessment Act 1979*.

The proposed works may result in impacts upon Aboriginal objects protected under the National Parks and Wildlife Act 1974 and will therefore require the preparation of an Aboriginal Cultural Heritage Assessment Report. In accordance with Heritage NSW (2010) *Aboriginal Cultural Heritage Consultation Requirements for Proponents*, individuals or groups who hold cultural knowledge relevant to establishing the significance of potential Aboriginal objects and intangible cultural values in the area of the proposed development are invited to register their interest to participate in the heritage consultation and assessment process.

Contact details are as follows:
 Daniel Hovagimian
 Senior Development Manager
 Bridgestone Projects
 T: 02 9251 8885

Contact details for the heritage consultant:

Jakub (Chaz) Czastka
 City Plan Heritage Pty Ltd
 Level 6, 120 Sussex Street, Sydney, NSW, 2000
 T: 02 8270 3500
 E: chazc@cityplan.com.au

The registration period closes on Wednesday 17 July 2024.



NOTICE TO GRANT MINING TENEMENTS

NATIVE TITLE ACT 1993 (CTH) SECTION 29

The State of Western Australia HEREBY GIVES NOTICE that the Minister for Mines and Petroleum, C/- Department of Mines, Industry Regulation and Safety, 100 Plain Street, East Perth WA 6004 may grant the following tenement applications under the *Mining Act 1978*:

Tenement Type	No.	Applicant	Area*	Locality	Centroid	Shire
Exploration Licence	09/2784	MQ MINERALS PTY LTD	20BL	22km N'ly of Carnarvon	Lat: 24° 41' S; Long: 113° 36' E	CARNARVON SHIRE
Exploration Licence	15/2087	GEKO EXPLORE PTY LTD	1BL	28.5km SW'ly of Coolgardie	Lat: 31° 7' S; Long: 120° 56' E	COOLGARDIE SHIRE
Exploration Licence	15/2090	MARQUEE RESOURCES LIMITED	2BL	41.3km SW'ly of Kambalda	Lat: 31° 22' S; Long: 121° 17' E	COOLGARDIE SHIRE
Exploration Licence	25/638	HAGGERSTON PTY LTD	29BL	51.5km NE'ly of Kambalda	Lat: 30° 54' S; Long: 122° 5' E	KALGOORLIE-BOULDER CITY
Exploration Licence	25/639	HAGGERSTON PTY LTD	4BL	43.2km NE'ly of Kambalda	Lat: 31° 1' S; Long: 122° 4' E	KALGOORLIE-BOULDER CITY
Exploration Licence	25/643	TORQUE METALS LIMITED	9BL	65.7km E'ly of Kambalda	Lat: 31° 0' S; Long: 122° 19' E	KALGOORLIE-BOULDER CITY
Exploration Licence	25/648	MIRAMAR (GOLDFIELDS) PTY LTD	57BL	55.7km E'ly of Kalgoorlie	Lat: 30° 41' S; Long: 122° 2' E	KALGOORLIE-BOULDER CITY
Exploration Licence	25/655	REWARD MINERALS LTD	14BL	47km E'ly of Kalgoorlie	Lat: 30° 39' S; Long: 121° 56' E	KALGOORLIE-BOULDER CITY
Exploration Licence	30/582	DALLA-COSTA, Melville Raymond	33BL	116km W'ly of Menzies	Lat: 29° 39' S; Long: 119° 50' E	MENZIES SHIRE
Exploration Licence	38/3723	GREAT SOUTHERN MINING LIMITED	7BL	81.6km N'ly of Laverton	Lat: 27° 53' S; Long: 122° 16' E	LAVERTON SHIRE
Exploration Licence	38/3874	HAGGERSTON PTY LTD	68BL	154.8km N'ly of Laverton	Lat: 27° 13' S; Long: 122° 30' E	LAVERTON SHIRE
Exploration Licence	38/3875	HAGGERSTON PTY LTD	57BL	146.8km N'ly of Laverton	Lat: 27° 18' S; Long: 122° 31' E	LAVERTON SHIRE
Exploration Licence	38/3876	HAGGERSTON PTY LTD	67BL	167.1km N'ly of Laverton	Lat: 27° 7' S; Long: 122° 30' E	LAVERTON SHIRE
Exploration Licence	47/4776	POLARIS METALS PTY LTD	5BL	58.2km SE'ly of Wittenoom	Lat: 22° 38' S; Long: 118° 42' E	ASHBURTON SHIRE
Exploration Licence	52/4346	STANIFER PTY LTD	9BL	61.9km E'ly of Peak Hill	Lat: 25° 29' S; Long: 119° 19' E	MEEKATHARRA SHIRE
Exploration Licence	53/2321	GUM CREEK GOLD MINES PTY LTD	14BL	94.8km N'ly of Sandstone	Lat: 27° 8' S; Long: 119° 18' E	WILUNA SHIRE
Exploration Licence	57/1438	REDSOPE ENTERPRISES PTY LTD	24BL	101km S'ly of Sandstone	Lat: 28° 50' S; Long: 118° 57' E	SANDSTONE SHIRE
Exploration Licence	57/1439	AUSTRALIA MINERAL PROSPECTS PTY LTD	23BL	71.8km N'ly of Sandstone	Lat: 27° 21' S; Long: 119° 27' E	SANDSTONE SHIRE
Exploration Licence	57/1442	FLEET STREET HOLDINGS PTY LTD	12BL	58.7km S'ly of Sandstone	Lat: 28° 30' S; Long: 119° 26' E	SANDSTONE SHIRE
Exploration Licence	63/2457	BLACK HAT INVESTMENTS PTY LTD	29BL	111.2km E'ly of Hyden	Lat: 32° 34' S; Long: 120° 5' E	DUNDAS SHIRE
Exploration Licence	77/3094	GOLDBRIDGE SL PTY LTD	3BL	41.5km S'ly of Marvel Loch	Lat: 31° 50' S; Long: 119° 30' E	YILGARN SHIRE
Exploration Licence	77/3201	KULA GOLD LIMITED	21BL	18.1km N'ly of Southern Cross	Lat: 31° 4' S; Long: 119° 21' E	YILGARN SHIRE
Exploration Licence	77/3209	ALTAN RIO MINERALS (AUST) PTY LTD	1BL	10km E'ly of Marvel Loch	Lat: 31° 29' S; Long: 119° 35' E	YILGARN SHIRE
Exploration Licence	77/3213	IGO FORRESTANIA LIMITED	3BL	82km S'ly of Marvel Loch	Lat: 32° 10' S; Long: 119° 44' E	YILGARN SHIRE
Exploration Licence	77/3214	DUKETON MINING LIMITED	48BL	141km E'ly of Paynes Find	Lat: 29° 18' S; Long: 119° 8' E	MENZIES SHIRE, SANDSTONE SHIRE
Prospecting Licence	15/6811	FORTUNA RESOURCES PTY LTD	24.00HA	21.3km N'ly of Coolgardie	Lat: 30° 45' S; Long: 121° 9' E	COOLGARDIE SHIRE
Prospecting Licence	15/6879	ANDERSON, Karl	6.16HA	10.9km NE'ly of Coolgardie	Lat: 30° 53' S; Long: 121° 14' E	COOLGARDIE SHIRE
Prospecting Licence	16/3435	TAIT, Steven James	121.10HA	31km S'ly of Ora Banda	Lat: 30° 38' S; Long: 121° 3' E	COOLGARDIE SHIRE
Prospecting Licence	24/5735	FRY, Dennis Peter	84.24HA	9.7km NW'ly of Broad Arrow	Lat: 30° 23' S; Long: 121° 14' E	KALGOORLIE-BOULDER CITY
Prospecting Licence	25/2803-S	FLUCK, Travis John	9.89HA	37.1km NE'ly of Kambalda	Lat: 31° 0' S; Long: 121° 59' E	KALGOORLIE-BOULDER CITY
Prospecting Licence	25/2804-S	FLUCK, Travis John	9.87HA	37.3km NE'ly of Kambalda	Lat: 31° 0' S; Long: 121° 59' E	KALGOORLIE-BOULDER CITY
Prospecting Licence	25/2807-S	FLUCK, Travis John	9.99HA	37.2km NE'ly of Kambalda	Lat: 31° 0' S; Long: 121° 59' E	KALGOORLIE-BOULDER CITY
Prospecting Licence	25/2813	GOLDBLADE CORPORATION PTY LTD	13.67HA	27.7km E'ly of Kalgoorlie	Lat: 30° 46' S; Long: 121° 45' E	KALGOORLIE-BOULDER CITY
Prospecting Licence	26/4697	NORTON GOLD FIELDS PTY LTD	96.23HA	8.2km SW'ly of Kalgoorlie	Lat: 30° 48' S; Long: 121° 25' E	KALGOORLIE-BOULDER CITY
Prospecting Licence	26/4745-S	SEXTON, John Alec	9.89HA	34.7km NE'ly of Kambalda	Lat: 30° 56' S; Long: 121° 52' E	KALGOORLIE-BOULDER CITY
Prospecting Licence	26/4749	PLAVSIC, Nicky	100.08HA	8.8km N'ly of Kalgoorlie	Lat: 30° 40' S; Long: 121° 27' E	KALGOORLIE-BOULDER CITY
Prospecting Licence	27/2572	VAN DER MERWE, Philip Mark	197.16HA	23.7km E'ly of Broad Arrow	Lat: 30° 22' S; Long: 121° 33' E	KALGOORLIE-BOULDER CITY

Nature of the act: Grant of prospecting licences which authorises the applicant to prospect for minerals for a term of 4 years from date of grant. Grant of Special Prospecting Licences, which authorises the applicant to prospect for minerals for a term up to 4 years from the date of grant. Grant of exploration licences, which authorises the applicant to explore for minerals for a term of 5 years from the date of grant.

Notification day: 3 July 2024

Native title parties: Under section 30 of the *Native Title Act 1993 (Cth)*, persons have until 3 months after the notification day to take certain steps to become native title parties in relation to applications. The 3 month period closes on **3 October 2024**. Any person who is, or becomes a native title party, is entitled to the negotiation and/or procedural rights provided in Part 2 Division 3 Subdivision P of *Native Title Act 1993 (Cth)*. Enquiries in relation to filing a native title determination application to become a native title party should be directed to the Federal Court of Australia, 1 Victoria Avenue, Perth WA 6000, telephone (08) 9268 7100.

Expedited procedure: The State of Western Australia considers that these acts are acts attracting the expedited procedure. Each licence may be granted unless, within the period of 4 months after the notification day (i.e. **3 November 2024**), a native title party lodges an objection with the National Native Title Tribunal against the inclusion of the statement that the State considers the grant of the licence is an act attracting the expedited procedure. Enquiries in relation to lodging an objection should be directed to the National Native Title Tribunal, Level 5, 1 Victoria Avenue, Perth, or GPO Box 9973, Perth, WA 6848, telephone (08) 9425 1000.

For further information about the act (including extracts of plans showing the boundaries of the applications), contact the Department of Mines, Industry Regulation and Safety, 100 Plain Street, East Perth WA 6004, or telephone (08) 9222 3518.

* - 1 Graticular Block = 2.8 km²

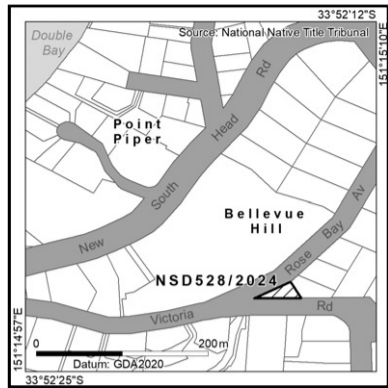
DMIRS 21987

Notice of non-claimant applications for determination of native title in New South Wales

Notification day: 17 July 2024



National Native Title Tribunal



'Non-claimant' applications have been made to the Federal Court of Australia (Federal Court) seeking determinations that native title does not exist in the areas described below. The Applicants have non-native title interests in these areas, which are set out in their applications and summarised below.

Under the *Native Title Act 1993* (Cth), there can be only one determination of native title for an area. Unless there are relevant native title claims, as defined in section 24FE, over the areas described below on or before **16 October 2024**, the areas may be subject to protection under section 24FA and **acts may be done which extinguish or otherwise affect native title.**

A person who claims to hold native title rights and interests in any of these areas may wish to file a native title claimant application or become a party to the non-claimant application. These may be the only opportunities to have those rights and interests taken into account in the Federal Court's determination. Any other person may also wish to become a party.

If you want to become a party to any of these applications, you must file a Form 5 (Notice of Intention to become a Party) with the Federal Court, **on or before 16 October 2024**. Further information regarding how to file a Form 5 is available from www.fedcourt.gov.au. After **16 October 2024**, you will need to seek leave from the Federal Court to become a party.

For each application, the applicant holds an estate in fee simple in relation to the application area but, pursuant to s 36(9) of the *Aboriginal Land Rights Act 1983* (NSW), subject to any native title which existed in relation to the land immediately prior to the transfer to the applicant. The applicant is seeking a determination that native title does not exist.

Applicant	Federal Court File No	Description	LGA
La Perouse Local Aboriginal Land Council	NSD528/2024	The application area comprises Lot 21 on DP9005, covering an area of about 429 sq m, and is located in the suburb of Bellevue Hill	Woollahra Municipal Council
Metropolitan Local Aboriginal Land Council	NSD588/2024	The application area comprises Lot 89 on DP752038, covering an area of about 3.85 ha, and is located in the northern Sydney suburbs of Belrose and Oxford Falls	Northern Beaches Council
Metropolitan Local Aboriginal Land Council	NSD591/2024	The application area comprises Lot 953 on DP752038; Lot 2225 on DP752038; Lot 2600 on DP752038; Lot 1 on DP1285945; Lot 95 on DP869624; Lot 96 on DP869624; and Lot 97 on DP869624, covering a combined area of about 19.97 ha, and is located in the northern Sydney suburbs of Belrose and Oxford Falls	Northern Beaches Council

For assistance and further information about this application, call Huia McGrath on 08 6317 5442 or visit www.nntt.gov.au.

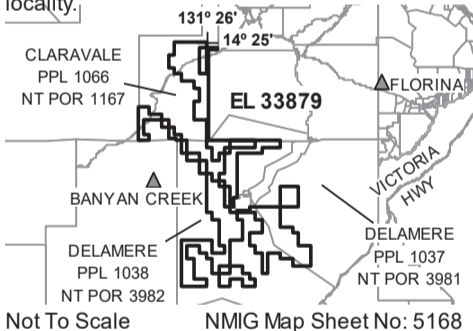
NOTICE OF PROPOSED GRANT OF EXPLORATION LICENCES

NATIVE TITLE ACT 1993 (CTH) SECTION 29

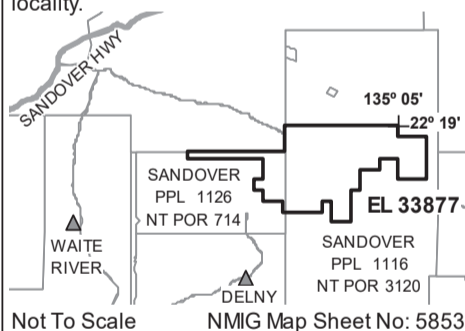
The Honourable Mark Monaghan MLA, the Northern Territory Minister for Mining, C/- Department of Industry, Tourism and Trade, GPO Box 4550 DARWIN NT 0801, hereby gives notice in accordance with section 29 of the *Native Title Act 1993* (Commonwealth) of his intent to do an act, namely to grant the following exploration licence applications.

Applications to which this notice applies:

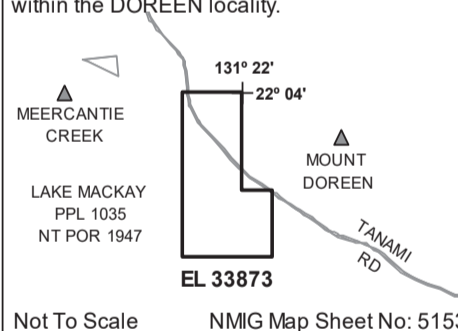
Exploration Licence 33879 sought by COPPEROZ PTY LTD, ACN 603 957 124 over an area of 250 Blocks (760 km²) depicted below for a term of 6 years, within the FLORA locality.



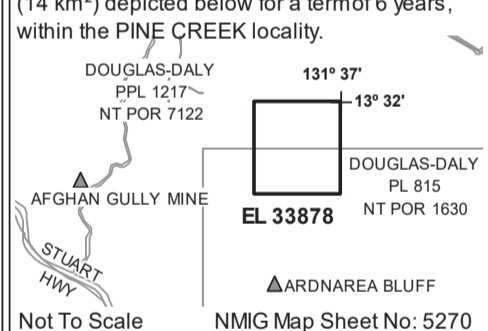
Exploration Licence 33877 sought by GEMPART (NT) PTY LTD, ACN 081 859 896 over an area of 108 Blocks (334 km²) depicted below for a term of 6 years, within the UTOPIA locality.



Exploration Licence 33873 sought by NORTH TENNANT MINERALS PTY LTD, ACN 654 828 912 over an area of 12 Blocks (39 km²) depicted below for a term of 6 years, within the DOREEN locality.



Exploration Licence 33878 sought by NT MINING OPERATIONS PTY LTD, ACN 136 525 990 and PNX METALS LIMITED, ACN 127 446 271 over an area of 4 Blocks (14 km²) depicted below for a term of 6 years, within the PINE CREEK locality.



Nature of act(s): The grant of an exploration licence under the *Mineral Titles Act 2010* authorises the holder to conduct activities in connection with exploration for minerals for a term not exceeding 6 years and to seek renewal(s). The term for which it is intended to grant the mineral exploration licences referred to in this notice commences from the date of grant. Further information about the act may be obtained from the Department of Industry, Tourism and Trade, GPO Box 4550 Darwin NT 0801 or Centrepont Building 48-50 Smith Street Darwin NT 0800, telephone (08) 8999 5322.

Native Title Parties: Any person who is, or becomes a "native title party" within the meaning of the *Native Title Act 1993* is entitled to the negotiation and/or procedural rights provided in Part 2, Division 3, Subdivision P of the *Native Title Act 1993*. Under section 30 of the *Native Title Act 1993*, persons have until 3 months after the notification day to take certain steps to become native title parties in relation to this notice. Enquiries concerning becoming a native title party should be directed to the National Native Title Tribunal, GPO Box 9973, Brisbane QLD 4001, or telephone (07) 3307 5000.

Expedited Procedure: The Northern Territory Government considers that the acts are acts attracting the expedited procedure as defined in section 237 of the *Native Title Act 1993*. The exploration licences referred to in this notice may be granted unless an objection is made by a native title party to the statement that the act is one which attracts the expedited procedure. Such an objection must be made to the National Native Title Tribunal within 4 months of the notification day.

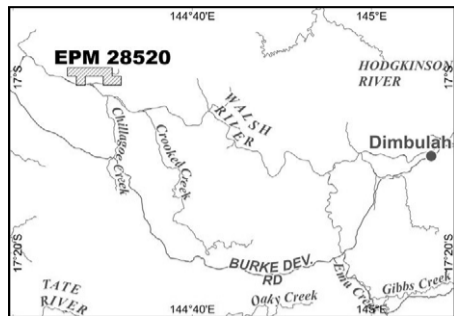
Notification Day: 3 July 2024

NOTICE OF PROPOSED GRANT OF EXPLORATION PERMIT FOR MINERALS

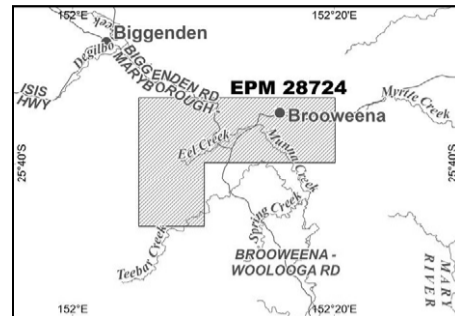
NATIVE TITLE ACT 1993 (CTH) SECTION 29

The Queensland Minister for Resources and Critical Minerals, PO Box 15216, City East, Queensland, 4002, hereby gives notice in accordance with section 29 of the *Native Title Act 1993* (Cth) of the proposed grant of the Exploration Permit for Minerals (EPM) shown below, subject to the provisions of the *Mineral Resources Act 1989* (Qld).

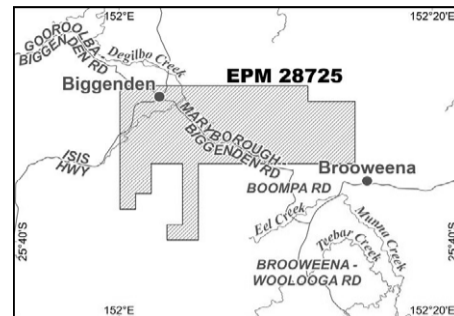
EPM 28520 applied for by FMG RESOURCES PTY LTD, ACN 095 546 428, over an area of 8 sub-blocks (26 km²), centred approximately 69 km North-West of Dimbulah, in the locality of the Mareeba Shire Council.



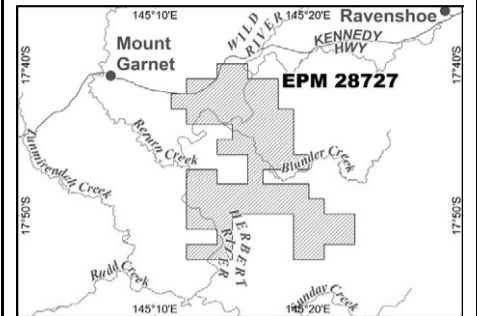
EPM 28724 applied for by COPPERX LTD, ACN 663 712 829, over an area of 100 sub-blocks (309 km²), centred approximately 9 km South-West of Brooweena, in the locality of the Fraser Coast Regional Council and North Burnett Regional Council.



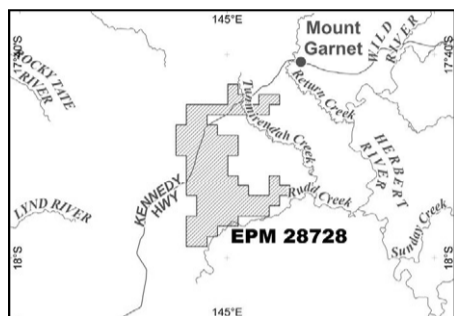
EPM 28725 applied for by COPPERX LTD, ACN 663 712 829, over an area of 83 sub-blocks (256 km²), centred approximately 18 km North-West of Brooweena, in the locality of the Fraser Coast Regional Council and North Burnett Regional Council.



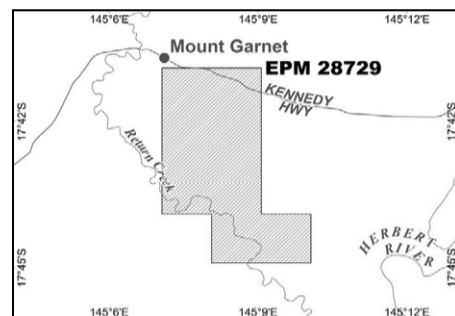
EPM 28727 applied for by COPPER GREEN PTY LTD, ACN 119 559 974, over an area of 72 sub-blocks (234 km²), centred approximately 19 km South-East of Mount Garnet, in the locality of the Tablelands Regional Council.




EPM 28728 applied for by COPPER GREEN PTY LTD, ACN 119 559 974, over an area of 78 sub-blocks (254 km²), centred approximately 24 km South-West of Mount Garnet, in the locality of the Tablelands Regional Council.



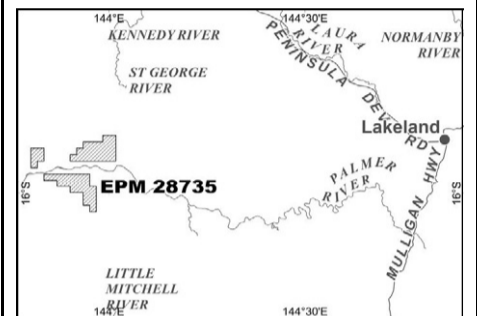
EPM 28729 applied for by COPPER GREEN PTY LTD, ACN 119 559 974, over an area of 8 sub-blocks (26 km²), centred approximately 4 km South-Southeast of Mount Garnet, in the locality of the Tablelands Regional Council.



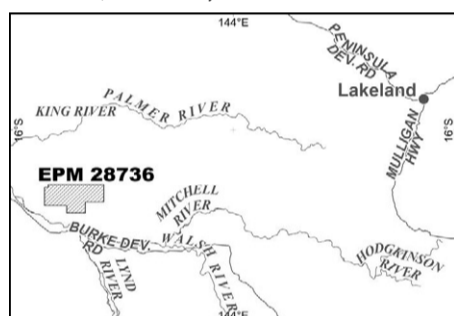
EPM 28733 applied for by HB BASE METALS PTY LTD, ACN 616 760 537, over an area of 3 sub-blocks (9 km²), centred approximately 22 km South-East of Glenden, in the locality of the Isaac Regional Council.



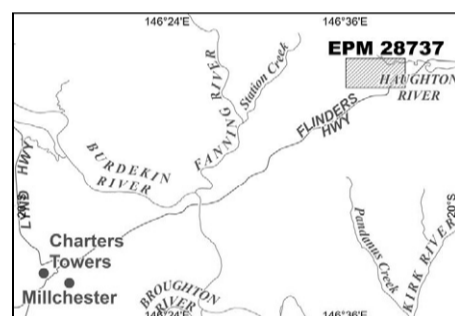
EPM 28735 applied for by ARK MINES LTD, ACN 123 668 717, over an area of 46 sub-blocks (151 km²), non-contiguous over 3 areas, centred approximately 104 km West of Lakeland, in the locality of the Cook Shire Council.



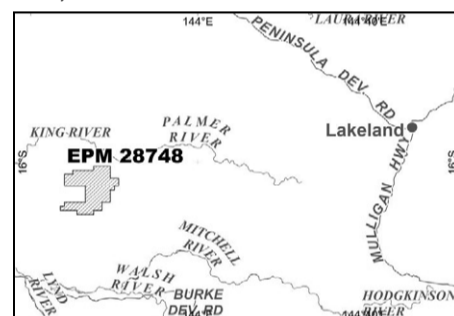
EPM 28736 applied for by BMAX HOLDINGS PTY LTD, ACN 155 625 835, Mayra Eugenia FOSTER and Stuart Valentine FOSTER, over an area of 100 sub-blocks (328 km²), centred approximately 170 km South-West of Lakeland, in the locality of the Mareeba Shire Council.



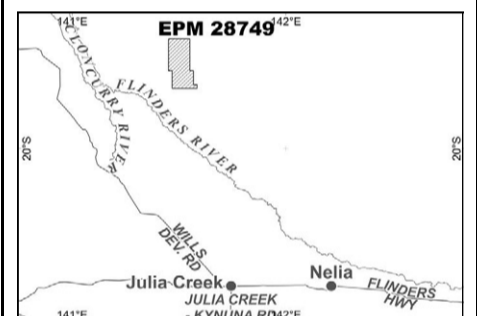
EPM 28737 applied for by ULARA RESOURCES PTY LTD, ACN 664 116 769, over an area of 8 sub-blocks (25 km²), centred approximately 47 km North-East of Charters Towers, in the locality of the Charters Towers Regional Council.



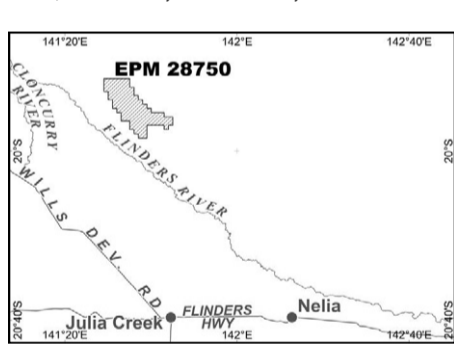
EPM 28748 applied for by BMAX HOLDINGS PTY LTD, ACN 155 625 835, Mayra Eugenia FOSTER and Stuart Valentine FOSTER, over an area of 98 sub-blocks (322 km²), centred approximately 137 km South-West of Lakeland, in the locality of the Cook Shire Council and Mareeba Shire Council.



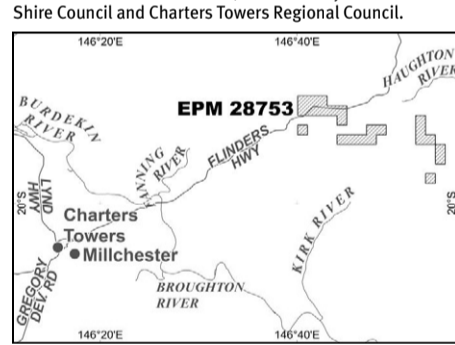
EPM 28749 applied for by RED OX COPPER PTY LTD, ACN 651 295 331, over an area of 85 sub-blocks (274 km²), centred approximately 118 km North-Northwest of Julia Creek, in the locality of the McKinlay Shire Council.



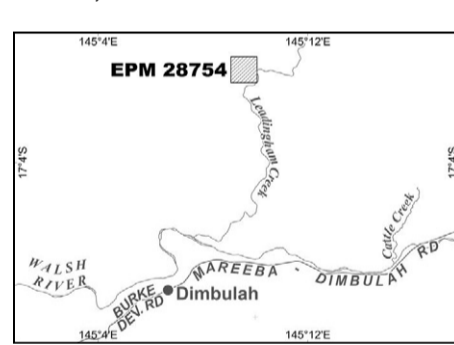
EPM 28750 applied for by RED OX COPPER PTY LTD, ACN 651 295 331, over an area of 97 sub-blocks (312 km²), centred approximately 91 km North-Northwest of Julia Creek, in the locality of the McKinlay Shire Council.



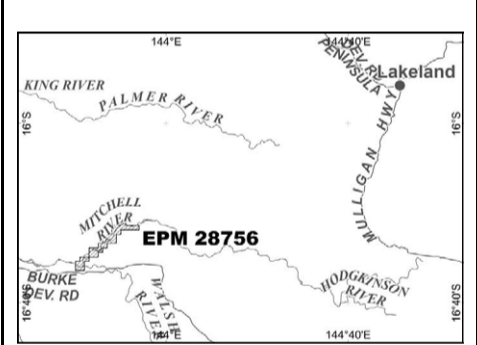
EPM 28753 applied for by TRI-STAR GOLD PTY LTD, ACN 649 967 751, over an area of 23 sub-blocks (74 km²), non-contiguous over 5 areas, centred approximately 59 km North-East of Charters Towers, in the locality of the Burdekin Shire Council and Charters Towers Regional Council.



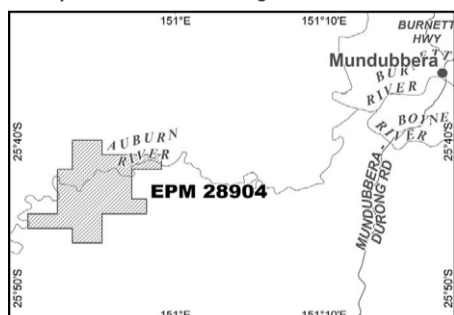
EPM 28754 applied for by Scott Troy DAVIS and Cameron John LOWE, over an area of 1 sub-block (3 km²), centred approximately 16 km North-Northeast of Dimbulah, in the locality of the Mareeba Shire Council.



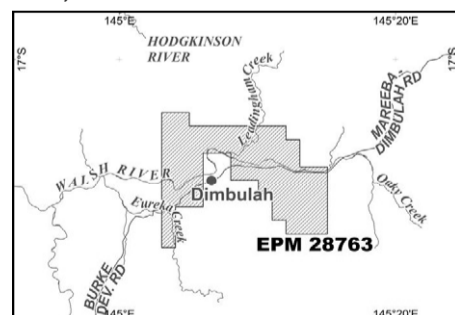
EPM 28756 applied for by Jared Vaughan HAWES, over an area of 27 sub-blocks (88 km²), centred approximately 134 km South-West of Lakeland, in the locality of the Mareeba Shire Council.



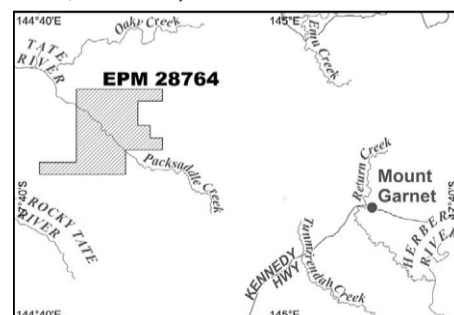
EPM 28904 applied for by VT MAG PTY LTD, ACN 670 949 774, over an area of 31 sub-blocks (95 km²), centred approximately 40 km South-West of Mundubbera in the locality of the North Burnett Regional Council.



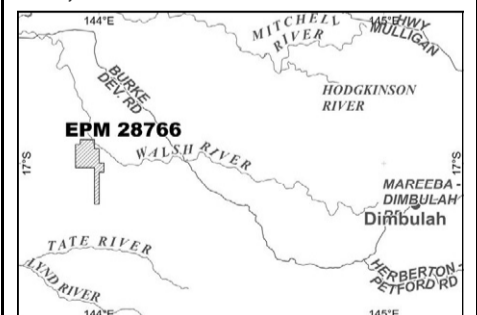
EPM 28763 applied for by COPPER GREEN PTY LTD, ACN 119 559 974, over an area of 64 sub-blocks (209 km²), centred approximately 4 km East of Dimbulah, in the locality of the Mareeba Shire Council.



EPM 28764 applied for by COPPER GREEN PTY LTD, ACN 119 559 974, over an area of 41 sub-blocks (133 km²), centred approximately 41 km North-West of Mount Garnet, in the locality of the Mareeba Shire Council.



EPM 28766 applied for by COPPER GREEN PTY LTD, ACN 119 559 974, over an area of 37 sub-blocks (121 km²), centred approximately 124 km West of Dimbulah, in the locality of the Mareeba Shire Council.



Nature of Act(s): The grant of the Exploration Permit for Minerals under the *Mineral Resources Act 1989* (Qld), authorises the holder to explore for minerals for a term not exceeding five (5) years with the possibility of renewal for a term not exceeding five (5) years. It is proposed to grant and renew the Exploration Permit for Minerals subject to the *Mineral Resources Act 1989* (Qld) and the Native Title Protection Conditions.

Name and Address of person doing Act(s): It is proposed that the Exploration Permit for Minerals be granted subject to the provisions of the *Mineral Resources Act 1989* (Qld) by the Queensland Minister for Resources and Critical Minerals, PO Box 15216, City East, Queensland, 4002.

Native Title Parties: Under the *Native Title Act 1993* (Cth) any person who is a 'native title party' is entitled to certain rights in relation to the proposed grant of the Exploration Permit for Minerals. Under section 30 of the *Native Title Act 1993* (Cth), persons have until three (3) months after Notification Day to take certain steps to become native title parties in relation to this notice. Enquiries in relation to filing a native title determination application may be directed to the Federal Court, Brisbane Registry, Level 6, Harry Gibbs Commonwealth Law Courts Building, 119 North Quay, Brisbane, Queensland, 4000. Telephone: (07) 3248 1100 or Email: qldreg@fedcourt.gov.au.

Further information: May be obtained from the Department of Resources, Mining Registrar, Mineral Assessment Hub, Level 9, Verde Tower, 445 Flinders Street, Townsville, Queensland, 4810. Telephone: (07) 4447 9230 or Email: MineralHub@resources.qld.gov.au.

Expedited Procedure: The State of Queensland considers the grant of the Exploration Permit for Minerals to which this notice applies, is an act attracting the Expedited Procedure. The Exploration Permit for Minerals may be granted unless, within a period of four (4) months after the Notification Day a native title party lodges an objection in respect of the individual Exploration Permit for Minerals with the National Native Title Tribunal against the inclusion of the statement that the State considers the grant of that Exploration Permit for Minerals is a future act attracting the Expedited Procedure. Enquiries in relation to lodging an objection should be directed to the National Native Title Tribunal, Level 5, Harry Gibbs Commonwealth Law Courts Building, 119 North Quay, Brisbane, Queensland, 4000. Telephone: (07) 3052 4040.

Notification Day: 17 July 2024

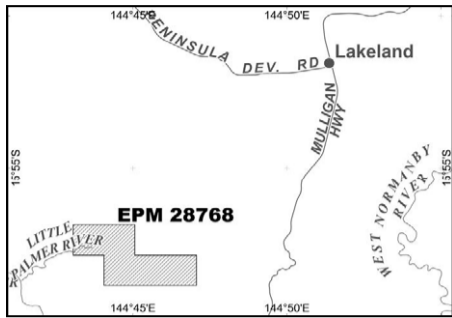


NOTICE OF PROPOSED GRANT OF EXPLORATION PERMIT FOR MINERALS

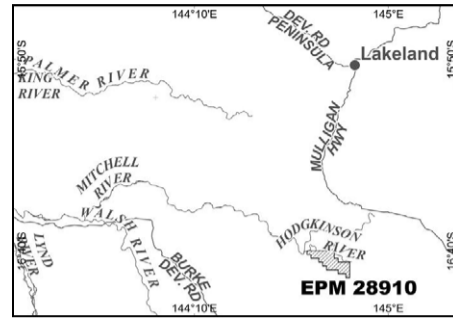
NATIVE TITLE ACT 1993 (CTH) SECTION 29

The Queensland Minister for Resources and Critical Minerals, PO Box 15216, City East, Queensland, 4002, hereby gives notice in accordance with section 29 of the *Native Title Act 1993* (Cth) of the proposed grant of the Exploration Permit for Minerals (EPM) shown below, subject to the provisions of the *Mineral Resources Act 1989* (Qld).

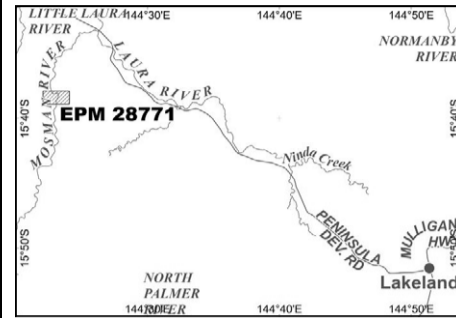
EPM 28768 applied for by Dorothy Ellen MULCAHY and Warren James MULCAHY, over an area of 5 sub-blocks (16 km²), centred approximately 16 km South-West of Lakeland, in the locality of the Cook Shire Council.



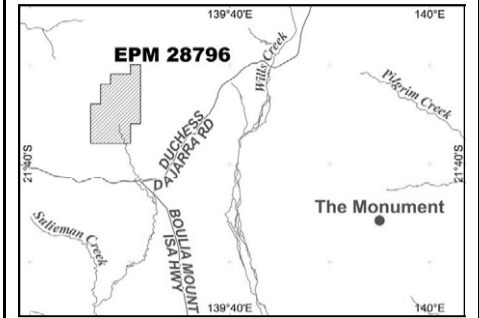
EPM 28910 applied for by LUX EXPLORATION PTY LTD, ACN 650 044 134, over an area of 39 sub-blocks (127 km²), centred approximately 95 km South-Southwest of Lakeland, in the locality of the Mareeba Shire Council.



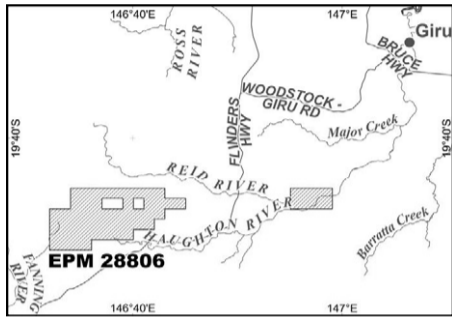
EPM 28771 applied for by Kevin Alfred DE ROMA, over an area of 2 sub-blocks (6 km²), centred approximately 56 km North-West of Lakeland, in the locality of the Cook Shire Council.



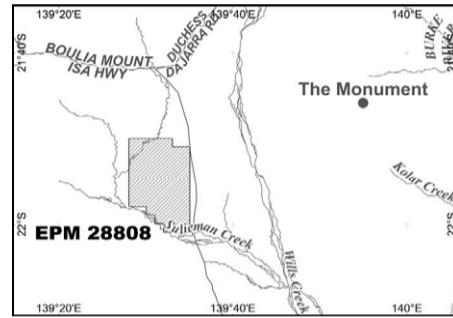
EPM 28796 applied for by AVANTI GLOBAL PTY LTD, ACN 667 300 352, over an area of 30 sub-blocks (95 km²), centred approximately 50 km North-West of The Monument, in the locality of the Cloncurry Shire Council.



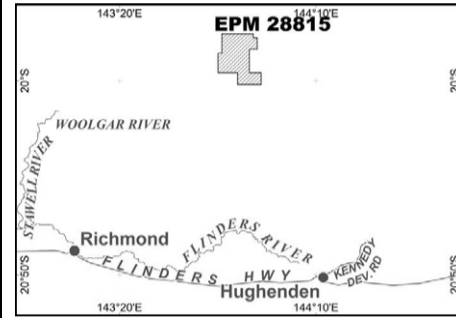
EPM 28806 applied for by TRI-STAR GOLD PTY LTD, ACN 649 967 751, over an area of 58 sub-blocks (186 km²), non-contiguous over 2 areas, centred approximately 50 km South-West of Giru, in the locality of the Burdekin Shire Council, Charters Towers Regional Council and Townsville City Council.



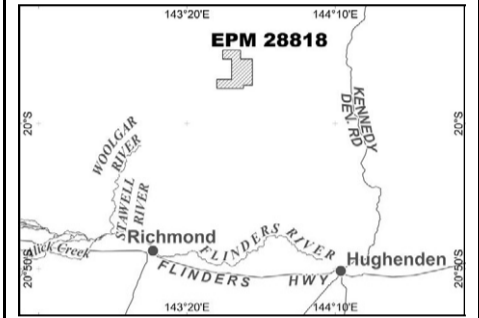
EPM 28808 applied for by XIRLATEM PROJECTS (QLD) PTY LTD, ACN 663 916 630, over an area of 66 sub-blocks (209 km²), centred approximately 43 km South-West of The Monument, in the locality of the Cloncurry Shire Council.



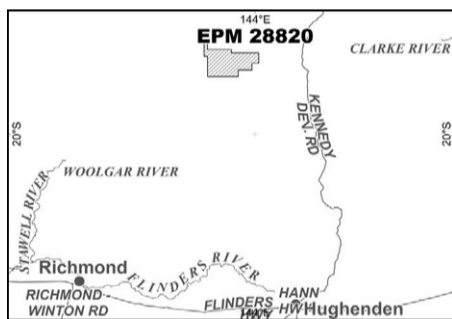
EPM 28815 applied for by SWANSANDS PTY LTD, ACN 082 250 735, over an area of 100 sub-blocks (322 km²), centred approximately 115 km North-East of Richmond, in the locality of the Flinders Shire Council.



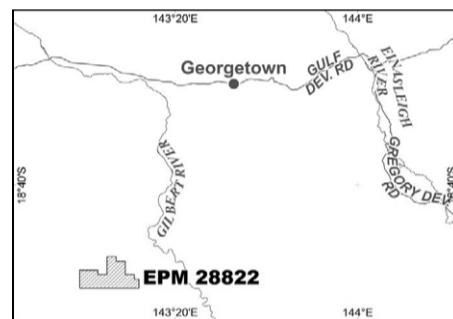
EPM 28818 applied for by SWANSANDS PTY LTD, ACN 082 250 735, over an area of 100 sub-blocks (322 km²), centred approximately 125 km North-Northeast of Richmond, in the locality of the Flinders Shire Council and Richmond Shire Council.



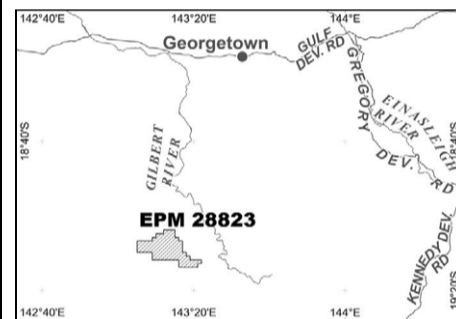
EPM 28820 applied for by SWANSANDS PTY LTD, ACN 082 250 735, over an area of 100 sub-blocks (322 km²), centred approximately 143 km North-Northeast of Richmond, in the locality of the Etheridge Shire Council and Flinders Shire Council.



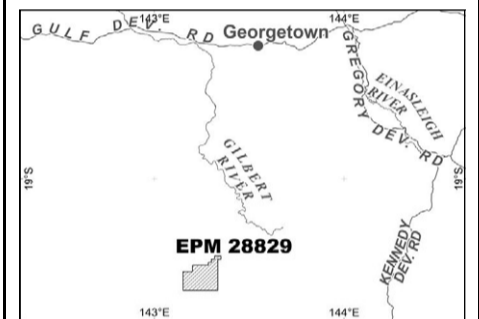
EPM 28822 applied for by SWANSANDS PTY LTD, ACN 082 250 735, over an area of 56 sub-blocks (181 km²), centred approximately 91 km South-West of Georgetown, in the locality of the Croydon Shire Council and Etheridge Shire Council.



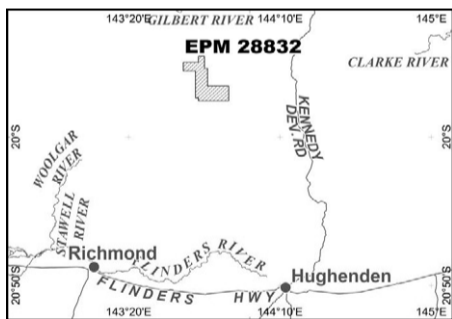
EPM 28823 applied for by SWANSANDS PTY LTD, ACN 082 250 735, over an area of 81 sub-blocks (261 km²), centred approximately 98 km South-West of Georgetown, in the locality of the Croydon Shire Council.



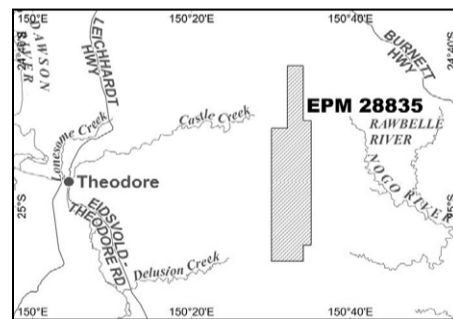
EPM 28829 applied for by SWANSANDS PTY LTD, ACN 082 250 735, over an area of 89 sub-blocks (287 km²), centred approximately 140 km South-Southwest of Georgetown, in the locality of the Croydon Shire Council.



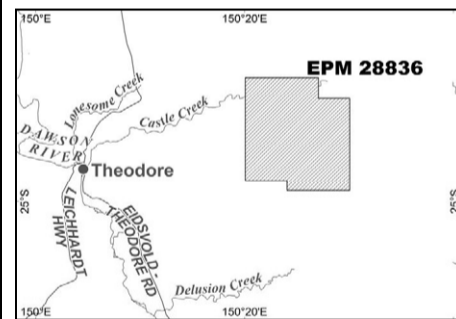
EPM 28832 applied for by SWANSANDS PTY LTD, ACN 082 250 735, over an area of 100 sub-blocks (322 km²), centred approximately 129 km North-West of Richmond, in the locality of the Etheridge Shire Council, Flinders Shire Council and Richmond Shire Council.



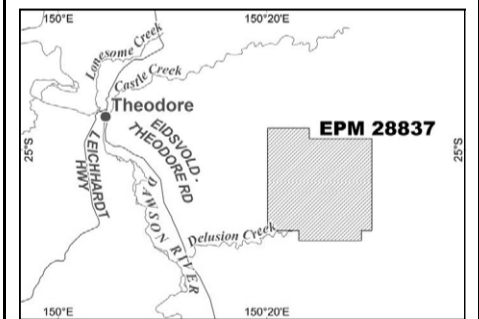
EPM 28835 applied for by TERRAIN MINERALS LTD, ACN 116 153 514, over an area of 100 sub-blocks (310 km²), centred approximately 48 km East of Theodore, in the locality of the Banana Shire Council and North Burnett Regional Council.



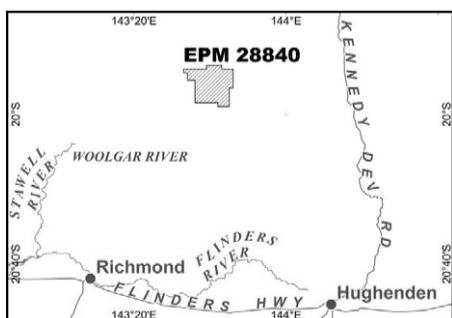
EPM 28836 applied for by TERRAIN MINERALS LTD, ACN 116 153 514, over an area of 100 sub-blocks (310 km²), centred approximately 35 km East-Northeast of Theodore, in the locality of the Banana Shire Council.



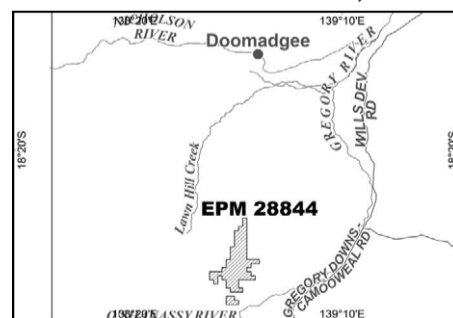
EPM 28837 applied for by TERRAIN MINERALS LTD, ACN 116 153 514, over an area of 100 sub-blocks (310 km²), centred approximately 34 km East-Southeast of Theodore, in the locality of the Banana Shire Council.



EPM 28840 applied for by SWANSANDS PTY LTD, ACN 082 250 735, over an area of 100 sub-blocks (322 km²), centred approximately 110 km North-Northeast of Richmond, in the locality of the Flinders Shire Council and Richmond Shire Council.



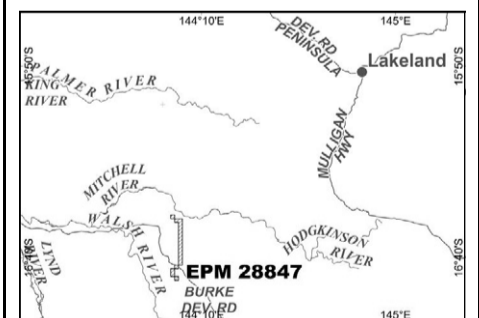
EPM 28844 applied for by MOUNT ISA MINES LIMITED, ACN 009 661 447, over an area of 83 sub-blocks (269 km²), non-contiguous over 2 areas, centred approximately 95 km South of Doomadgee, in the locality of the Burke Shire Council and Mount Isa City Council.



EPM 28846 applied for by DBM EXPLORATION PTY LTD, ACN 624 988 343, over an area of 4 sub-blocks (12 km²), centred approximately 115 km South-West of Winton, in the locality of the Winton Shire Council.



EPM 28847 applied for by NATIVE MINERAL RESOURCES PTY LTD, ACN 625 453 929, over an area of 18 sub-blocks (59 km²), centred approximately 117 km South-West of Lakeland, in the locality of the Mareeba Shire Council.



Nature of Act(s): The grant of the Exploration Permit for Minerals under the *Mineral Resources Act 1989* (Qld), authorises the holder to explore for minerals for a term not exceeding five (5) years with the possibility of renewal for a term not exceeding five (5) years. It is proposed to grant and renew the Exploration Permit for Minerals subject to the *Mineral Resources Act 1989* (Qld) and the Native Title Protection Conditions.

Name and Address of person doing Act(s): It is proposed that the Exploration Permit for Minerals be granted subject to the provisions of the *Mineral Resources Act 1989* (Qld) by the Queensland Minister for Resources and Critical Minerals, PO Box 15216, City East, Queensland, 4002.

Native Title Parties: Under the *Native Title Act 1993* (Cth) any person who is a 'native title party' is entitled to certain rights in relation to the proposed grant of the Exploration Permit for Minerals. Under section 30 of the *Native Title Act 1993* (Cth), persons have until three (3) months after Notification Day to take certain steps to become native title parties in relation to this notice. Enquiries in relation to filing a native title determination application may be directed to the Federal Court, Brisbane Registry, Level 6, Harry Gibbs Commonwealth Law Courts Building, 119 North Quay, Brisbane, Queensland, 4000. Telephone: (07) 3248 1100 or Email: qldreg@fedcourt.gov.au.

Further information: May be obtained from the Department of Resources, Mining Registrar, Mineral Assessment Hub, Level 9, Verde Tower, 445 Flinders Street, Townsville, Queensland, 4810. Telephone: (07) 4447 9230 or Email: MineralHub@resources.qld.gov.au.

Expedited Procedure: The State of Queensland considers the grant of the Exploration Permit for Minerals to which this notice applies, is an act attracting the Expedited Procedure. The Exploration Permit for Minerals may be granted unless, within a period of four (4) months after the Notification Day a native title party lodges an objection in respect of the individual Exploration Permit for Minerals with the National Native Title Tribunal against the inclusion of the statement that the State considers the grant of that Exploration Permit for Minerals is a future act attracting the Expedited Procedure. Enquiries in relation to lodging an objection should be directed to the National Native Title Tribunal, Level 5, Harry Gibbs Commonwealth Law Courts Building, 119 North Quay, Brisbane, Queensland, 4000. Telephone: (07) 3052 4040.

Notification Day: 17 July 2024

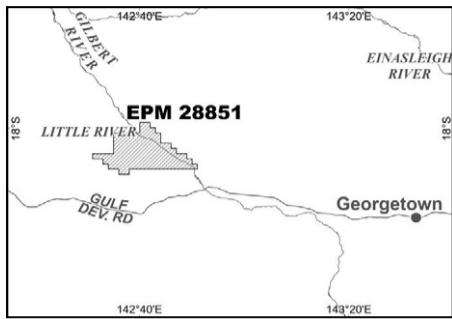


NOTICE OF PROPOSED GRANT OF EXPLORATION PERMIT FOR MINERALS

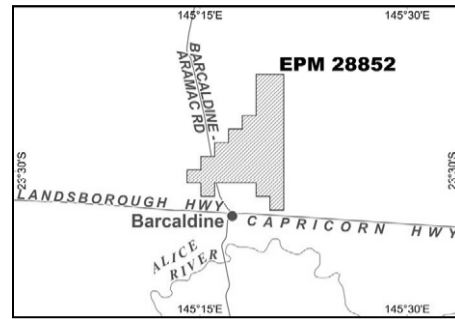
NATIVE TITLE ACT 1993 (CTH) SECTION 29

The Queensland Minister for Resources and Critical Minerals, PO Box 15216, City East, Queensland, 4002, hereby gives notice in accordance with section 29 of the *Native Title Act 1993* (Cth) of the proposed grant of the Exploration Permit for Minerals (EPM) shown below, subject to the provisions of the *Mineral Resources Act 1989* (Qld).

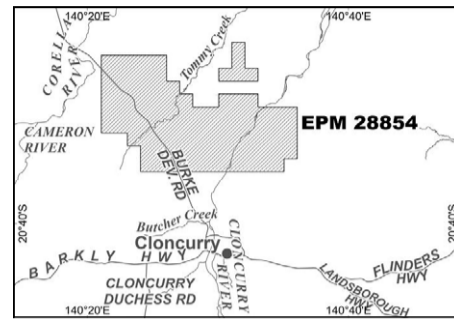
EPM 28851 applied for by GRAPHCO PTY LTD, ACN 659 710 568, over an area of 100 sub-blocks (325 km²), centred approximately 96 km West-Northwest of Georgetown, in the locality of the Croydon Shire Council and Etheridge Shire Council.



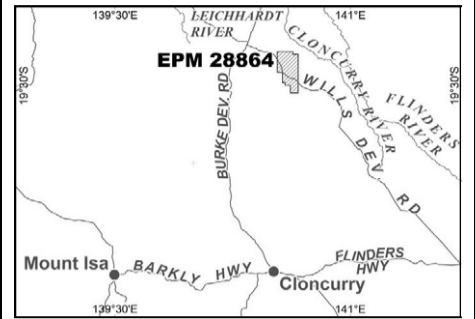
EPM 28852 applied for by RENEGADE EXPLORATION (QLD) PTY LTD, ACN 645 510 078, over an area of 35 sub-blocks (110 km²), centred approximately 9 km North of Barcardine, in the locality of the Barcardine Regional Council.



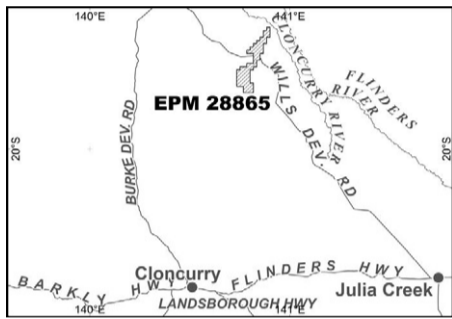
EPM 28854 applied for by COPPERQUEST AUSTRALIA PTY LTD, ACN 647 983 006, over an area of 97 sub-blocks (311 km²), non-contiguous over 2 areas, centred approximately 19 km North of Cloncurry, in the locality of the Cloncurry Shire Council.



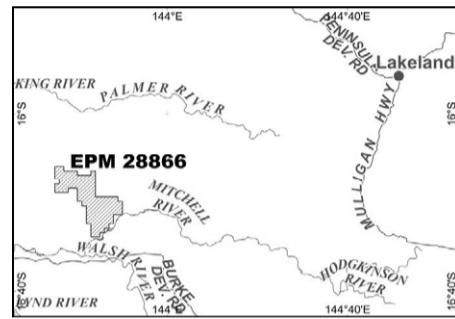
EPM 28864 applied for by STRATEGIC ENERGY RESOURCES LIMITED, ACN 051 212 429, over an area of 100 sub-blocks (322 km²), centred approximately 144 km North of Cloncurry, in the locality of the Cloncurry Shire Council.



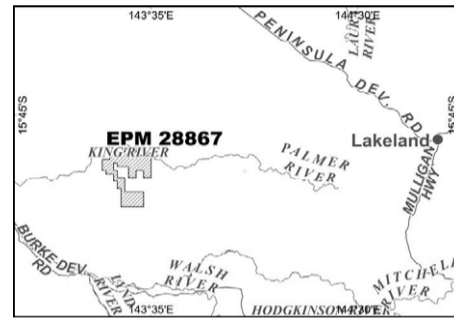
EPM 28865 applied for by STRATEGIC ENERGY RESOURCES LIMITED, ACN 051 212 429, over an area of 61 sub-blocks (196 km²), centred approximately 127 km North-East of Cloncurry, in the locality of the Cloncurry Shire Council and McKinlay Shire Council.



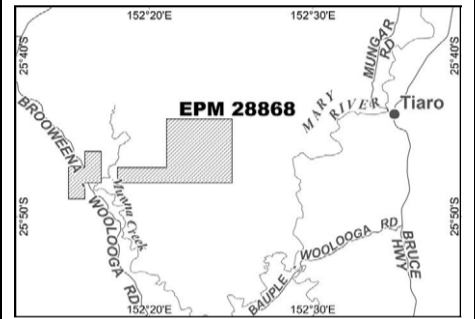
EPM 28866 applied for by COPPER GREEN PTY LTD, ACN 119 559 974, over an area of 100 sub-blocks (328 km²), centred approximately 132 km South-West of Lakeland, in the locality of the Mareeba Shire Council.



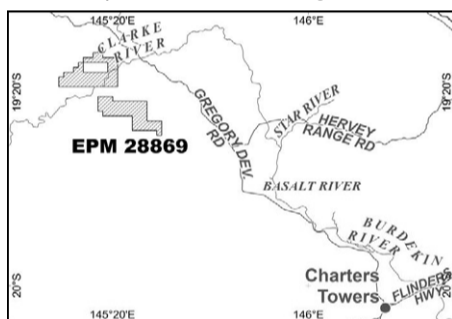
EPM 28867 applied for by COPPER GREEN PTY LTD, ACN 119 559 974, over an area of 100 sub-blocks (328 km²), centred approximately 147 km South-West of Lakeland, in the locality of the Cook Shire Council and Mareeba Shire Council.



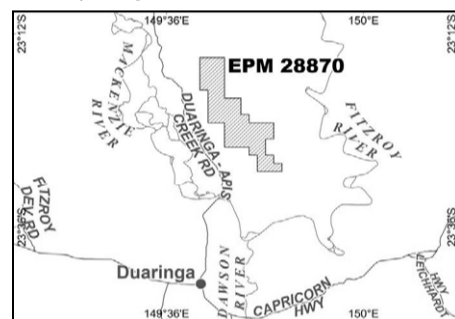
EPM 28868 applied for by QUEENSLAND METAL HOLDINGS PTY LTD, ACN 669 479 547, over an area of 23 sub-blocks (70 km²), non-contiguous over 2 areas, centred approximately 21 km West-Southwest of Tiaro, in the locality of the Fraser Coast Regional Council.



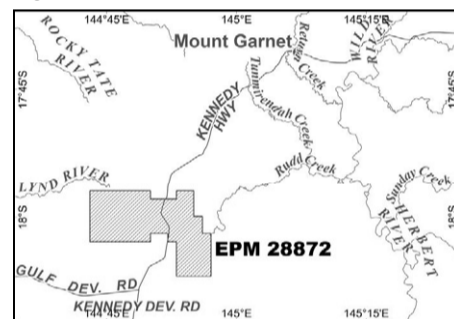
EPM 28869 applied for by LIBERATION RESOURCES PTY LTD, ACN 644 163 459, over an area of 100 sub-blocks (323 km²), non-contiguous over 2 areas, centred approximately 126 km North-West of Charters Towers, in the locality of the Charters Towers Regional Council.



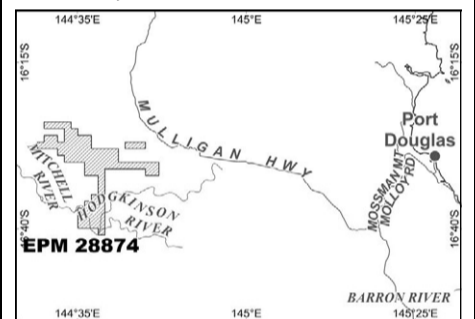
EPM 28870 applied for by NORTHERN EXPLORATION PTY LTD, ACN 092 403 506, over an area of 51 sub-blocks (160 km²), centred approximately 41 km North-East of Duarina, in the locality of the Central Highlands Regional Council, Rockhampton Regional Council and Woorabinda Shire Council.



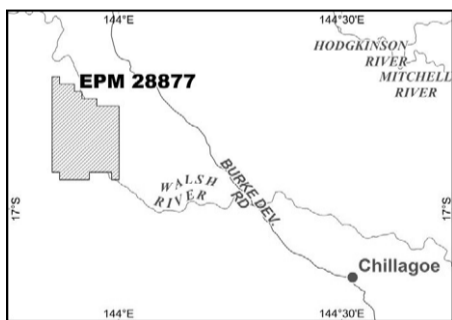
EPM 28872 applied for by QRDB DEVELOPMENTS PTY LTD, ACN 651 168 982, over an area of 87 sub-blocks (283 km²), centred approximately 46 km South-West of Mount Garnet, in the locality of the Mareeba Shire Council and Tablelands Regional Council.



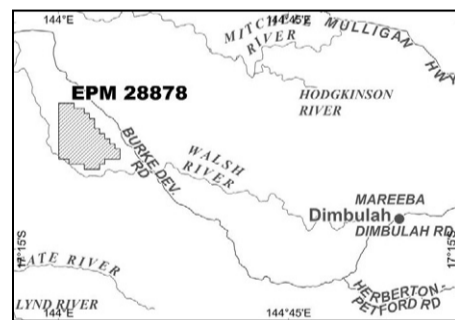
EPM 28874 applied for by MOUNTAINBLUE MINERAL PTY LTD, ACN 669 098 766, over an area of 77 sub-blocks (252 km²), non-contiguous over 2 areas, centred approximately 90 km West of Port Douglas, in the locality of the Mareeba Shire Council.



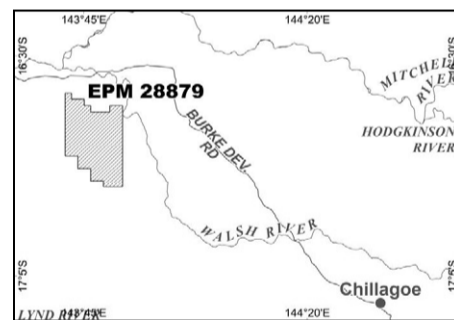
EPM 28877 applied for by STRATEGIC ENERGY RESOURCES LIMITED, ACN 051 212 429, over an area of 100 sub-blocks (327 km²), centred approximately 75 km North-West of Chillagoe, in the locality of the Mareeba Shire Council.



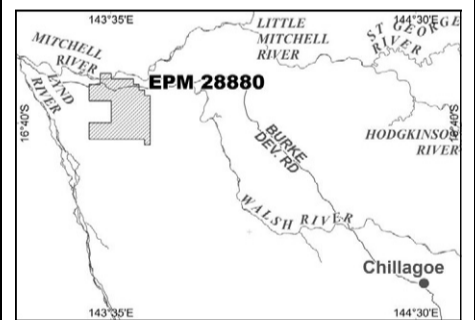
EPM 28878 applied for by STRATEGIC ENERGY RESOURCES LIMITED, ACN 051 212 429, over an area of 100 sub-blocks (327 km²), centred approximately 115 km North-West of Dimbulah, in the locality of the Mareeba Shire Council.



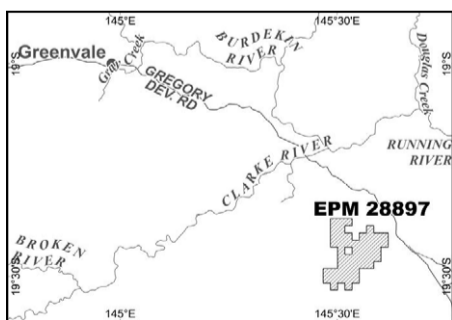
EPM 28879 applied for by STRATEGIC ENERGY RESOURCES LIMITED, ACN 051 212 429, over an area of 100 sub-blocks (327 km²), centred approximately 97 km North-West of Chillagoe, in the locality of the Mareeba Shire Council.



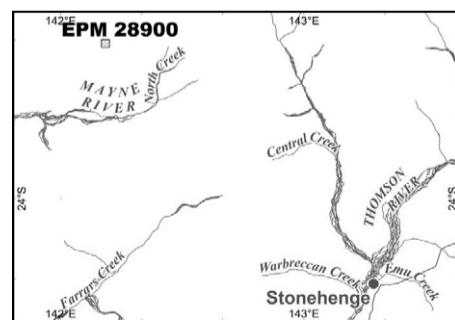
EPM 28880 applied for by STRATEGIC ENERGY RESOURCES LIMITED, ACN 051 212 429, over an area of 100 sub-blocks (327 km²), centred approximately 114 km North-West of Chillagoe, in the locality of the Mareeba Shire Council.



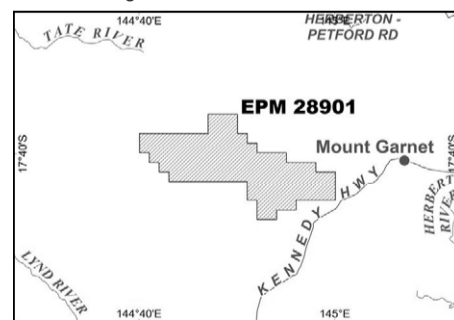
EPM 28897 applied for by NORTHERN EXPLORATION PTY LTD, ACN 092 403 506, over an area of 49 sub-blocks (158 km²), centred approximately 77 km South-East of Greenvale, in the locality of the Charters Towers Regional Council.



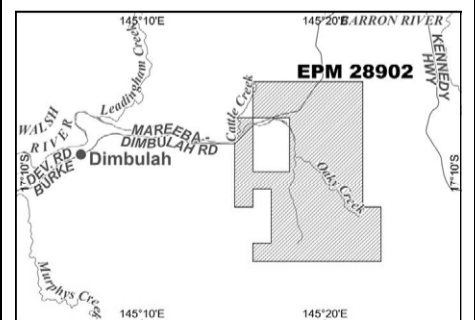
EPM 28900 applied for by Michael Wade WASHINGTON, over an area of 4 sub-blocks (12 km²), centred approximately 159 km North-West of Stonehenge, in the locality of the Winton Shire Council.



EPM 28901 applied for by QRDB DEVELOPMENTS PTY LTD, ACN 651 168 982, over an area of 100 sub-blocks (326 km²), centred approximately 31 km West of Mount Garnet, in the locality of the Mareeba Shire Council and Tablelands Regional Council.



EPM 28902 applied for by QRDB DEVELOPMENTS PTY LTD, ACN 651 168 982, over an area of 59 sub-blocks (192 km²), centred approximately 24 km East of Dimbulah, in the locality of the Mareeba Shire Council.



Nature of Act(s): The grant of the Exploration Permit for Minerals under the *Mineral Resources Act 1989* (Qld), authorises the holder to explore for minerals for a term not exceeding five (5) years with the possibility of renewal for a term not exceeding five (5) years. It is proposed to grant and renew the Exploration Permit for Minerals subject to the *Mineral Resources Act 1989* (Qld) and the Native Title Protection Conditions.

Name and Address of person doing Act(s): It is proposed that the Exploration Permit for Minerals be granted subject to the provisions of the *Mineral Resources Act 1989* (Qld) by the Queensland Minister for Resources and Critical Minerals, PO Box 15216, City East, Queensland, 4002.

Native Title Parties: Under the *Native Title Act 1993* (Cth) any person who is a 'native title party' is entitled to certain rights in relation to the proposed grant of the Exploration Permit for Minerals. Under section 30 of the *Native Title Act 1993* (Cth), persons have until three (3) months after Notification Day to take certain steps to become native title parties in relation to this notice. Enquiries in relation to filing a native title determination application may be directed to the Federal Court, Brisbane Registry, Level 6, Harry Gibbs Commonwealth Law Courts Building, 119 North Quay, Brisbane, Queensland, 4000. Telephone: (07) 3248 1100 or Email: qldreg@fedcourt.gov.au.

Further information: May be obtained from the Department of Resources, Mining Registrar, Mineral Assessment Hub, Level 9, Verde Tower, 445 Flinders Street, Townsville, Queensland, 4810. Telephone: (07) 4447 9230 or Email: MineralHub@resources.qld.gov.au.

Expedited Procedure: The State of Queensland considers the grant of the Exploration Permit for Minerals to which this notice applies, is an act attracting the Expedited Procedure. The Exploration Permit for Minerals may be granted unless, within a period of four (4) months after the Notification Day a native title party lodges an objection in respect of the individual Exploration Permit for Minerals with the National Native Title Tribunal against the inclusion of the statement that the State considers the grant of that Exploration Permit for Minerals is a future act attracting the Expedited Procedure. Enquiries in relation to lodging an objection should be directed to the National Native Title Tribunal, Level 5, Harry Gibbs Commonwealth Law Courts Building, 119 North Quay, Brisbane, Queensland, 4000. Telephone: (07) 3052 4040.

Notification Day: 17 July 2024





Expressions of Interest – Heritage Council of NSW

This is your opportunity to help shape heritage conservation across NSW. The Minister for Heritage is seeking to appoint **up to three (3) members** to the **Heritage Council of NSW**.

The Heritage Council is an independent statutory body that works to ensure the promotion, conservation and protection of heritage in NSW. The Heritage Council recommends items for listing on the State Heritage Register, supports conservation and adaptive use, and builds community understanding of heritage.

We are looking for individuals from a variety of professional backgrounds to contribute to the outcomes delivered by the Council.

Under the *Heritage Act 1977*, members of the Heritage Council are to be persons who, in the opinion of the Minister, possess qualifications, knowledge and skills relating to any of the following areas: Aboriginal heritage, archaeology; architecture; the building, development and property industries; conservation of environmental heritage; engineering; NSW or Australian history; local government; moveable heritage; natural heritage; planning; property, planning or environmental law; property economics; rural interests or cultural landscapes.

As part of these three (3) appointments, **one (1)** position will be appointed as Chairperson of the Heritage Council of NSW, and **one (1)** position specifically relates to Aboriginal heritage, with the successful applicant also to be the Heritage Council nominated representative on the Aboriginal Cultural Heritage Advisory Committee (ACHAC).

The person appointed as Chair must have demonstrated experience chairing high-level committees or boards and the capacity to lead others, summarise complex information and arguments, and, where appropriate, formulate advice and/or make decisions in a professional and effective manner.

The person appointed for their Aboriginal heritage expertise will preferably be an Aboriginal person, to allow them to also serve on ACHAC. Under the *National Parks and Wildlife Act 1974*, members of ACHAC are to be Aboriginal persons who are involved in cultural heritage matters in their local communities and have an understanding of cultural heritage management issues.

We are looking for people with broad knowledge and skills and with a passion for heritage. We would particularly welcome nominations from Aboriginal people, younger people and those from culturally and linguistically diverse backgrounds.

The Heritage Council meets once per month in Sydney, with an option for teleconferencing. Some out-of-session and/or off-site meetings may also be held. Members are remunerated in accordance with NSW Government guidelines. Further information can be found in the application kit.

Submissions

For further information, or to download an application kit, please visit: environment.nsw.gov.au/heritage-council

Submit your application, resume and a brief cover letter (maximum two pages) which details your qualifications, knowledge and skills relevant to the role to: HeritageCouncil.Secretariat@environment.nsw.gov.au

Enquiries

Contact: Olgica Lenger, Manager Secretariat
Phone: 0455 989 657

Email: HeritageCouncil.Secretariat@environment.nsw.gov.au

Website: Heritage Council of NSW | NSW Environment and Heritage

Applications close: 11:59 pm on Sunday, 4 August 2024.

SB1786



Notice under Section 29 of the *Native Title Act 1993*, Exploration Licence Number EL8994 (Act 1992)

This notice is given in accordance with the requirements of section 29 of the *Native Title Act 1993* (Commonwealth).

Description of the nature of the act

Pursuant to the *Native Title (Right to Negotiate (Exclusion) – NSW Land) Determination No. 1 of 1996* (Cth), Exploration Licence EL8994 includes a condition to the effect that the holder must not prospect on any land or waters covered by the licence in relation to which native title exists without the prior written consent of the Minister administering the *Mining Act 1992* (the 'Native Title Condition').

The Minister administering the *Mining Act 1992* intends to give consent to prospecting on land subject to native title in the licence in accordance with the *Native Title (Right to Negotiate (Inclusion) – NSW Land) Approval No. 1 of 1996* (Cth).

Should consent be granted, the licence holder may apply to renew or transfer the licence prior to it expiring (including partial renewals or partial transfers).

Note: If the consent is granted, it will apply to any renewal, re grant or re-making (including partial renewals or partial transfers) or extension of the term of the licence, which may be valid pursuant to section 24MD(1) of the *Native Title Act 1993* (Cth) without a further notification under section 29.

Holder's details

Legacy Minerals Pty Limited (ACN 622 746 187) is the holder of Exploration Licence 8994 for Group 1 minerals.

The licence contains a condition that the holder must not prospect on any land or waters on which native title exists without the prior consent of the Minister administering the *Mining Act 1992*. The licence holder has sought the Minister's consent to conduct prospecting activities in the entire licence area.

Description of area that may be affected

The entire area of Exploration Licence 8994 which covers about 61 units and is situated approximately 9 kilometres northwest of Cootamundra, in the State of NSW.

Name and postal address of person by whom the act would be done

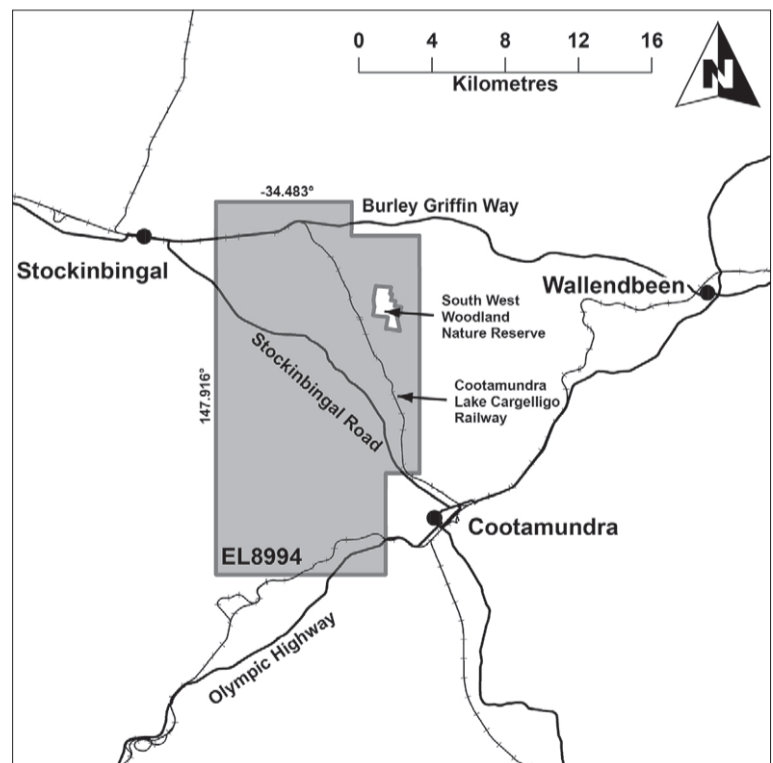
The Minister administering the *Mining Act 1992*, PO Box 344, Hunter Region Mail Centre, NSW 2310.

How further information about the act can be obtained

Further information may be obtained from; Assessments and Systems, Regional NSW on (02) 4063 6600 or titles@regional.nsw.gov.au.

Notification Day

For the purposes of section 29(4) of the *Native Title Act 1993* the notification day is 18 July 2024. Under section 30 of the *Native Title Act 1993* persons have until 3 months after the notification day to take certain steps to become native title parties in relation to this notice.



SB1755

**For all your advertising needs
email: advertising@koorimail.com**



Koori Mail

The Voice of Indigenous Australia

Get your Koori Mail Apparel now!

Hats, Hoodies, T-Shirts and more

Available in both children and unisex sizes, in a variety of colours!

Website: shop@koorimail.com

