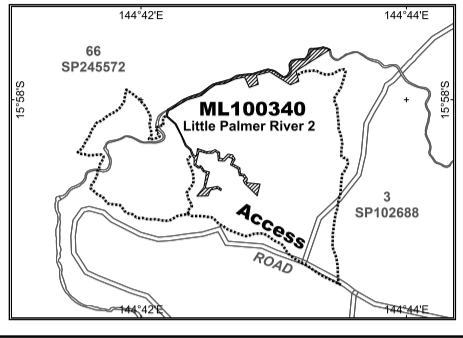


NOTICENOTICE OF PROPOSED GRANT OF MINING LEASE

NATIVE TITLE ACT 1993 (CTH) SECTION 29

The Queensland Minister for Resources and Critical Minerals, PO Box 15216, City East, Queensland, 4002, hereby gives notice in accordance with section 29 of the *Native Title Act 1993* (Cth) of the proposed grant of the Mining Lease shown below, subject to the provision of the *Mineral Resources Act 1989* (Qld).

ML 100340 applied for by Kevin Alfred De Roma over an area of 26.96 ha, centred approximately 20 km southwest of Lakeland, in the locality of Cook Shire Council.



Nature of Act(s): The grant of a Mining Lease under the *Mineral Resources Act 1989* (Qld) authorises the holder to mine and carry out associated activities subject to the *Mineral Resources Act 1989* (Qld) for a term not exceeding fifteen (15) years, with the possibility of renewals for terms not exceeding fifteen (15) years. The grant of the Mining Lease includes the granting of access as shown.

Name and address of person doing acts: It is proposed that the Mining Lease be granted subject to the provisions of the *Mineral Resources Act 1989* (Qld) by the Queensland Minister for Resources and Critical Minerals, PO Box 15216, City East, Queensland, 4002.

Native Title Parties: Under the *Native Title Act 1993* (Cth) any person who is a 'native title party' is entitled to certain rights in relation to the proposed grant of the Mining Lease. Under section 30 of the *Native Title Act 1993* (Cth), persons have until three (3) months after the Notification Day to take certain steps to become native title parties in relation to this notice. Enquiries in relation to filing a native title

determination application may be directed to the Federal Court, Brisbane Registry, Level 6, Harry Gibbs Commonwealth Law Courts Building, 119 North Quay, Brisbane, Queensland 4000. Telephone: 1300 720 980 or Email: nativetitleQLD@fedcourt.gov.au. Enquiries in relation to the registration of a native title determination application may be directed to the National Native Title Tribunal, Brisbane Registry, Level 5, Harry Gibbs Commonwealth Law Courts Building, 119 North Quay, Brisbane, Queensland 4000, Telephone: (07) 3052 4040.

Further Information: May be obtained from the Department of Resources, Mineral Assessment Hub, Level 9, Verde Tower, 445 Flinders Street, Townsville, Qld, 4810. Telephone: (07) 4447 9230 or Email: MineralHub@resources.qld.gov.au.

Notification Day: 31 July 2024



NOTICE TO GRANT MINING TENEMENTS

NATIVE TITLE ACT 1993 (CTH) SECTION 29

The State of Western Australia HEREBY GIVES NOTICE that the Minister for Mines and Petroleum, C/- Department of Energy, Mines, Industry Regulation and Safety, 100 Plain Street, East Perth WA 6004 may grant the following tenement applications under the *Mining Act 1978*:

Tenement Type	No.	Applicant	Area*	Locality	Centroid	Shire
Exploration Licence	27/733	HAGGERSTON PTY LTD	14BL	54.6km SW'ly of Edjudina	Lat: 30° 9' S: Long: 121° 57' E	KALGOORLIE-BOULDER CITY, MENZIES SHIRE
Exploration Licence	29/1274	METAL HAWK LIMITED	8BL	73.9km S'ly of Leinster	Lat: 28° 35' S: Long: 120° 39' E	LEONORA SHIRE, MENZIES SHIRE
Exploration Licence	31/1372	HAGGERSTON PTY LTD	17BL	49.8km SW'ly of Edjudina	Lat: 30° 3' S: Long: 121° 55' E	MENZIES SHIRE
Exploration Licence	36/1070	RIO TINTO EXPLORATION PTY LIMITED	38BL	75.9km S'ly of Leinster	Lat: 28° 33' S: Long: 120° 25' E	MENZIES SHIRE
Exploration Licence	36/1077	RIO TINTO EXPLORATION PTY LIMITED	41BL	62km S'ly of Leinster	Lat: 28° 26' S: Long: 120° 28' E	LEONORA SHIRE, MENZIES SHIRE
Exploration Licence	51/2235	TAMBOURAH METALS LTD	27BL	36.7km SE'ly of Peak Hill	Lat: 25° 53' S: Long: 118° 56' E	MEEKATHARRA SHIRE
Exploration Licence	52/4349	STANIFER PTY LTD	70BL	88.4km E'ly of Peak Hill	Lat: 25° 38' S: Long: 119° 36' E	MEEKATHARRA SHIRE
Exploration Licence	53/2342	BROWN, Lachlan James	4BL	97.8km SE'ly of Meekatharra	Lat: 27° 1' S: Long: 119° 21' E	WILUNA SHIRE
Exploration Licence	53/2343	BROWN, Lachlan James	2BL	92.5km SW'ly of Wiluna	Lat: 26° 56' S: Long: 119° 22' E	WILUNA SHIRE
Exploration Licence	53/2344	BROWN, Lachlan James	2BL	92.6km SW'ly of Wiluna	Lat: 26° 58' S: Long: 119° 23' E	WILUNA SHIRE
Exploration Licence	53/2345	BROWN, Lachlan James	1BL	94.9km SE'ly of Meekatharra	Lat: 26° 57' S: Long: 119° 21' E	WILUNA SHIRE
Exploration Licence	59/2894	LITHIUM STAR PTY LTD	60BL	54.9km E'ly of Yalgoo	Lat: 28° 9' S: Long: 117° 12' E	MOUNT MAGNET SHIRE, YALGOO SHIRE
Exploration Licence	77/3212	ALTAN RIO MINERALS (AUST) PTY LTD	3BL	12.3km S'ly of Southern Cross	Lat: 31° 20' S: Long: 119° 21' E	YILGARN SHIRE
Exploration Licence	77/3215	CAVALIER RESOURCES LIMITED	28BL	99.1km E'ly of Hyden	Lat: 32° 31' S: Long: 119° 57' E	DUNDAS SHIRE, KONDININ SHIRE
Prospecting Licence	15/6696	SCORPION MINING PTY LTD	117.78HA	20.9km SW'ly of Coolgardie	Lat: 31° 4' S: Long: 120° 59' E	COOLGARDIE SHIRE
Prospecting Licence	24/5732	MCAULIFFE, Bernard James	136.42HA	17.6km SW'ly of Broad Arrow	Lat: 30° 33' S: Long: 121° 12' E	KALGOORLIE-BOULDER CITY
Prospecting Licence	24/5733	MCAULIFFE, Bernard James	192.87HA	19.3km SW'ly of Broad Arrow	Lat: 30° 32' S: Long: 121° 9' E	KALGOORLIE-BOULDER CITY
Prospecting Licence	24/5734	MCAULIFFE, Bernard James	189.57HA	10.7km SW'ly of Ora Banda	Lat: 30° 26' S: Long: 120° 59' E	COOLGARDIE SHIRE, KALGOORLIE-BOULDER CITY
Prospecting Licence	24/5746	ZULEIKA GOLD LIMITED	199.84HA	16.4km W'ly of Ora Banda	Lat: 30° 24' S: Long: 120° 53' E	KALGOORLIE-BOULDER CITY
Prospecting Licence	24/5747	ZULEIKA GOLD LIMITED	63.23HA	17.1km W'ly of Ora Banda	Lat: 30° 24' S: Long: 120° 53' E	KALGOORLIE-BOULDER CITY
Prospecting Licence	24/5748	ZULEIKA GOLD LIMITED	197.73HA	18.1km W'ly of Ora Banda	Lat: 30° 24' S: Long: 120° 52' E	KALGOORLIE-BOULDER CITY
Prospecting Licence	24/5749	ZULEIKA GOLD LIMITED	199.81HA	15.4km W'ly of Ora Banda	Lat: 30° 25' S: Long: 120° 54' E	KALGOORLIE-BOULDER CITY
Prospecting Licence	24/5751	ZULEIKA GOLD LIMITED	199.84HA	13.9km SW'ly of Ora Banda	Lat: 30° 26' S: Long: 120° 56' E	KALGOORLIE-BOULDER CITY
Prospecting Licence	25/2815-S	JONES, Rick James	9.99HA	19.1km E'ly of Kalgoorlie	Lat: 30° 44' S: Long: 121° 40' E	KALGOORLIE-BOULDER CITY
Prospecting Licence	28/1416	MCGREGOR, Todd Anthony	9.74HA	73.7km NE'ly of Kalgoorlie	Lat: 30° 28' S: Long: 122° 10' E	KALGOORLIE-BOULDER CITY
Prospecting Licence	28/1418-S	BOUZIKOS, Aaron Scott	9.89HA	60.5km NE'ly of Kalgoorlie	Lat: 30° 31' S: Long: 122° 2' E	KALGOORLIE-BOULDER CITY
Prospecting Licence	28/1419-S	BOUZIKOS, Aaron Scott	9.80HA	60.5km NE'ly of Kalgoorlie	Lat: 30° 31' S: Long: 122° 2' E	KALGOORLIE-BOULDER CITY

Nature of the act: Grant of prospecting licences which authorises the applicant to prospect for minerals for a term of 4 years from date of grant. Grant of Special Prospecting Licences, which authorises the applicant to prospect for minerals for a term up to 4 years from the date of grant. Grant of exploration licences, which authorises the applicant to explore for minerals for a term of 5 years from the date of grant.

Notification day: 17 July 2024

Native title parties: Under section 30 of the *Native Title Act 1993* (Cth), persons have until 3 months after the notification day to take certain steps to become native title parties in relation to applications. The 3 month period closes on **17 October 2024**. Any person who is, or becomes a native title party, is entitled to the negotiation and/or procedural rights provided in Part 2 Division 3 Subdivision P of *Native Title Act 1993* (Cth). Enquiries in relation to filing a native title determination application to become a native title party should be directed to the Federal Court of Australia, 1 Victoria Avenue, Perth WA 6000, telephone (08) 9268 7100.

Expedited procedure: The State of Western Australia considers that these acts are acts attracting the expedited procedure. Each licence may be granted unless, within the period of 4 months after the notification day (i.e. **17 November 2024**), a native title party lodges an objection with the National Native Title Tribunal against the inclusion of the statement that the State considers the grant of the licence is an act attracting the expedited procedure. Enquiries in relation to lodging an objection should be directed to the National Native Title Tribunal, Level 5, 1 Victoria Avenue, Perth, or GPO Box 9973, Perth, WA 6848, telephone (08) 9425 1000.

For further information about the act (including extracts of plans showing the boundaries of the applications), contact the Department of Energy, Mines, Industry Regulation and Safety, 100 Plain Street, East Perth WA 6004, or telephone (08) 9222 3518.

* - 1 Graticular Block = 2.8 km²

DMIRS 22190



Shop our brand new designs!
T-shirts, hoodies, hats, tote bags and more...
Available in both children and unisex sizes, in
a variety of colours!

Website: shop@koorimail.com





NOTICE TO GRANT MINING TENEMENTS

NATIVE TITLE ACT 1993 (CTH) SECTION 29

The State of Western Australia HEREBY GIVES NOTICE that the Minister for Mines and Petroleum, C/- Department of Energy, Mines, Industry Regulation and Safety, 100 Plain Street, East Perth WA 6004 may grant the following tenement applications under the *Mining Act 1978*:

Tenement Type	No.	Applicant	Area	Locality	Centroid	Shire
Mining Lease	15/1902	OPHIR MINING RESOURCES PTY LTD	32.48HA	17.9km SW'ly of Kambalda	Lat: 31° 19' S: Long: 121° 33' E	COOLGARDIE SHIRE
Mining Lease	24/999	HALLIGAN, Robert William PHOTIOS, Michael John	102.82HA	9.7km NW'ly of Ora Banda	Lat: 30° 19' S: Long: 120° 58' E	KALGOORLIE-BOULDER CITY
Mining Lease	47/1648	STEPHENS, Karen Estelle WATTERS, Wynnton John	61.98HA	25.2km E'ly of Whim Creek	Lat: 20° 52' S: Long: 118° 4' E	KARRATHA CITY

Nature of the act: Grant of mining leases, which authorises the applicant to mine for minerals for a term of 21 years from notification of grant and a right of renewal for 21 years.

Notification day: 17 July 2024

Native title parties: Under section 30 of the *Native Title Act 1993 (Cth)*, persons have until 3 months after the notification day to take certain steps to become native title parties in relation to applications. The 3 month period closes on **17 October 2024**. Any person who is, or becomes a native title party, is entitled to the negotiation and/or procedural rights provided in Part 2 Division 3 Subdivision P of *Native Title Act 1993 (Cth)*. Enquiries in relation to filing a native title determination application to become a native title party should be directed to the Federal Court of Australia, 1 Victoria Avenue, Perth WA 6000, telephone (08) 9268 7100. The mining tenements may be granted if, by the end of the period of 4 months after the notification day (i.e. **17 November 2024**), there is no native title party under section 30 of the *Native Title Act 1993 (Cth)* in relation to the area of the mining tenements.

For further information about the act (including extracts of plans showing the boundaries of the applications), contact the Department of Energy, Mines, Industry Regulation and Safety, 100 Plain Street, East Perth WA 6004, or telephone (08) 9222 3518.

DMIRS 22191

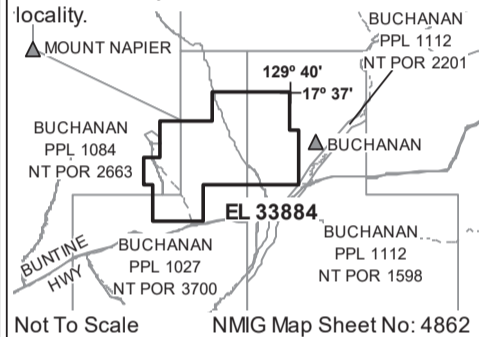
NOTICE OF PROPOSED GRANT OF EXPLORATION LICENCES

NATIVE TITLE ACT 1993 (CTH) SECTION 29

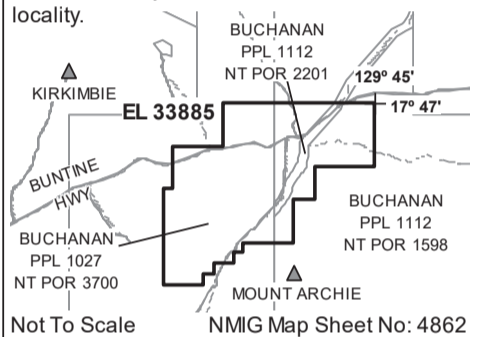
The Honourable Mark Monaghan MLA, the Northern Territory Minister for Mining, C/- Department of Industry, Tourism and Trade, GPO Box 4550 DARWIN NT 0801, hereby gives notice in accordance with section 29 of the *Native Title Act 1993 (Commonwealth)* of his intent to do an act, namely to grant the following exploration licence applications.

Applications to which this notice applies:

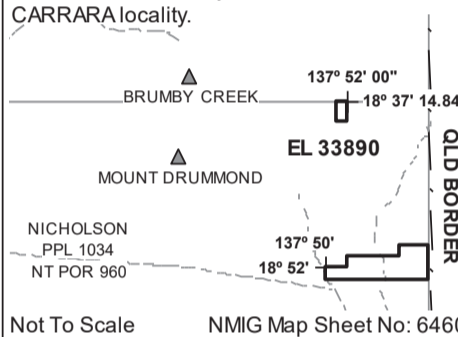
Exploration Licence 33884 sought by CALIDUS OTWAYS PTY LTD, ACN 640 807 183 over an area of 168 Blocks (550 km²) depicted below for a term of 6 years, within the INVERWAY locality.



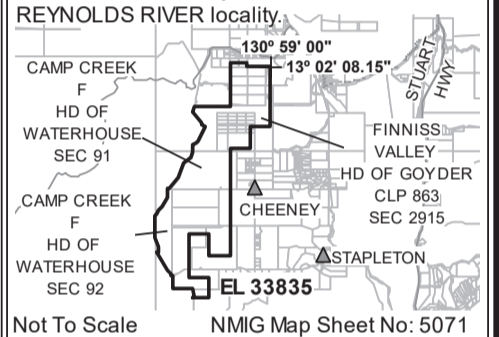
Exploration Licence 33885 sought by CALIDUS OTWAYS PTY LTD, ACN 640 807 183 over an area of 219 Blocks (716 km²) depicted below for a term of 6 years, within the INVERWAY locality.



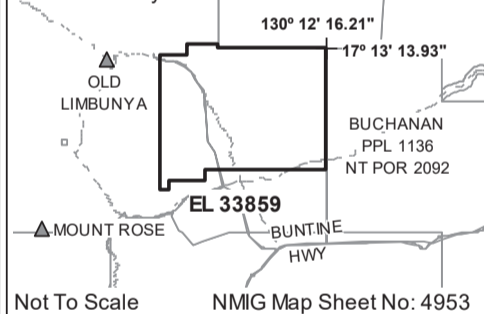
Exploration Licence 33890 sought by CERES INNOVATIONS PTY LTD, ACN 677 676 167 over an area of 23 Blocks (72 km²) depicted below for a term of 6 years, within the CARRARA locality.



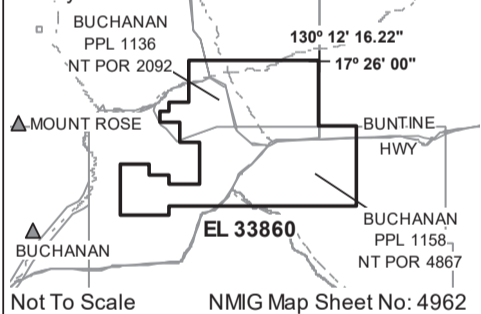
Exploration Licence 33835 sought by CUFÉ TENNANT CREEK PTY LTD, ACN 655 367 105 over an area of 32 Blocks (89 km²) depicted below for a term of 6 years, within the REYNOLDS RIVER locality.



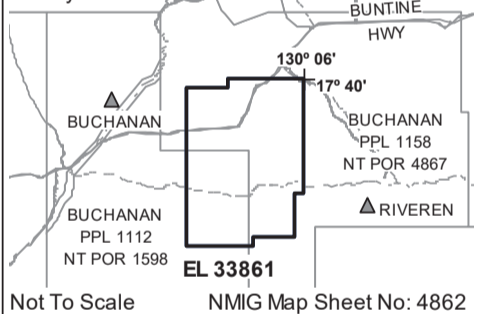
Exploration Licence 33859 sought by G EX AUSTRALIA PTY LTD, ACN 671 951 385 over an area of 250 Blocks (780 km²) depicted below for a term of 6 years, within the GREGORYS DEPOT locality.



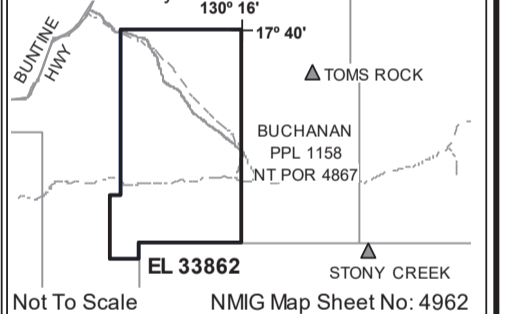
Exploration Licence 33860 sought by G EX AUSTRALIA PTY LTD, ACN 671 951 385 over an area of 250 Blocks (801 km²) depicted below for a term of 6 years, within the MOUNT BARTON locality.



Exploration Licence 33861 sought by G EX AUSTRALIA PTY LTD, ACN 671 951 385 over an area of 250 Blocks (818 km²) depicted below for a term of 6 years, within the INVERWAY locality.



Exploration Licence 33862 sought by G EX AUSTRALIA PTY LTD, ACN 671 951 385 over an area of 177 Blocks (569 km²) depicted below for a term of 6 years, within the MOUNT BARTON locality.



Nature of act(s): The grant of an exploration licence under the *Mineral Titles Act 2010* authorises the holder to conduct activities in connection with exploration for minerals for a term not exceeding 6 years and to seek renewal(s). The term for which it is intended to grant the mineral exploration licences referred to in this notice commences from the date of grant. Further information about the act may be obtained from the Department of Industry, Tourism and Trade, GPO Box 4550 Darwin NT 0801 or Centrepoint Building 48-50 Smith Street Darwin NT 0800, telephone (08) 8999 5322.

Native Title Parties: Any person who is, or becomes a "native title party" within the meaning of the *Native Title Act 1993* is entitled to the negotiation and/or procedural rights provided in Part 2, Division 3, Subdivision P of the *Native Title Act 1993*. Under section 30 of the *Native Title Act 1993*, persons have until 3 months after the notification day to take certain steps to become native title parties in relation to this notice. Enquiries concerning becoming a native title party should be directed to the National Native Title Tribunal, GPO Box 9973, Brisbane QLD 4001, or telephone (07) 3307 5000.

Expedited Procedure: The Northern Territory Government considers that the acts are acts attracting the expedited procedure as defined in section 237 of the *Native Title Act 1993*. The exploration licences referred to in this notice may be granted unless an objection is made by a native title party to the statement that the act is one which attracts the expedited procedure. Such an objection must be made to the National Native Title Tribunal within 4 months of the notification day.

Notification Day: 17 July 2024

download now
KOORI MAIL
NOW AVAILABLE

A digital subscription to **KOORI MAIL** is the perfect way to treat yourself

Available via
Apple Newsstand, iTunes,
Google Play for Android market or
www.pocketmags.com

Latest issue & Back Issues just \$1.99 each.
Subscribe for six months or one year at a reduced rate.
Download to your iPad, iPhone, Android device, Mac, PC or Kindle Fire.



www.koorimail.com



Expressions of Interest – Heritage Council of NSW

This is your opportunity to help shape heritage conservation across NSW. The Minister for Heritage is seeking to appoint **up to three (3) members** to the **Heritage Council of NSW**.

The Heritage Council is an independent statutory body that works to ensure the promotion, conservation and protection of heritage in NSW. The Heritage Council recommends items for listing on the State Heritage Register, supports conservation and adaptive use, and builds community understanding of heritage.

We are looking for individuals from a variety of professional backgrounds to contribute to the outcomes delivered by the Council.

Under the *Heritage Act 1977*, members of the Heritage Council are to be persons who, in the opinion of the Minister, possess qualifications, knowledge and skills relating to any of the following areas: Aboriginal heritage, archaeology; architecture; the building, development and property industries; conservation of environmental heritage; engineering; NSW or Australian history; local government; moveable heritage; natural heritage; planning; property, planning or environmental law; property economics; rural interests or cultural landscapes.

As part of these three (3) appointments, **one (1)** position will be appointed as Chairperson of the Heritage Council of NSW, and **one (1)** position specifically relates to Aboriginal heritage, with the successful applicant also to be the Heritage Council nominated representative on the Aboriginal Cultural Heritage Advisory Committee (ACHAC).

The person appointed as Chair must have demonstrated experience chairing high-level committees or boards and the capacity to lead others, summarise complex information and arguments, and, where appropriate, formulate advice and/or make decisions in a professional and effective manner.

The person appointed for their Aboriginal heritage expertise will preferably be an Aboriginal person, to allow them to also serve on ACHAC. Under the *National Parks and Wildlife Act 1974*, members of ACHAC are to be Aboriginal persons who are involved in cultural heritage matters in their local communities and have an understanding of cultural heritage management issues.

We are looking for people with broad knowledge and skills and with a passion for heritage. We would particularly welcome nominations from Aboriginal people, younger people and those from culturally and linguistically diverse backgrounds.

The Heritage Council meets once per month in Sydney, with an option for teleconferencing. Some out-of-session and/or off-site meetings may also be held. Members are remunerated in accordance with NSW Government guidelines. Further information can be found in the application kit.

Submissions

For further information, or to download an application kit, please visit: environment.nsw.gov.au/heritage-council

Submit your application, resume and a brief cover letter (maximum two pages) which details your qualifications, knowledge and skills relevant to the role to: HeritageCouncil.Secretariat@environment.nsw.gov.au

Enquiries

Contact: Olgica Lenger, Manager Secretariat
Phone: 0455 989 657

Email: HeritageCouncil.Secretariat@environment.nsw.gov.au

Website: Heritage Council of NSW | NSW Environment and Heritage

Applications close: 11:59 pm on Sunday, 4 August 2024.

EXPRESSIONS OF INTEREST

ABORIGINAL CULTURAL KNOWLEDGE HOLDERS Newcastle Thematic History Project

City of Newcastle (CN) invites Aboriginal persons or organisations who may have an interest or hold knowledge of cultural significance of Aboriginal story(ies), object(s) and/or place(s) in the land, sky and waters of the Newcastle Local Government Area, to register their interest in participating in the consultation process for the preparation of the Newcastle Thematic History.

A thematic history provides a broad historical context for understanding the patterns and forces that shaped an area over time.

The Newcastle Thematic History is the first project of the Newcastle City-wide Heritage Study. It is an update of CN's previous thematic history completed in 1997 and will be prepared to align with NSW Historical Themes, fill the gaps from the previous thematic history prepared over 25 years ago.

CN is seeking Aboriginal community stakeholders to provide feedback on the existing 1996/7 Newcastle Thematic History and identify key themes and stories to include in the new Newcastle Thematic History.

For more information, please contact City of Newcastle on 02 4974 2000 or planning@ncc.nsw.gov.au

To register your interest, please respond in writing, with a list of any relevant Aboriginal people/organisations who should be consulted with respect to this project:

City of Newcastle, PO Box 489 Newcastle, NSW 2300 (Attention: Tom Smith)
Or via email: planning@ncc.nsw.gov.au

The closing date for registration is 31/7/24.

Heritage Act 1977

Notice of intention to consider listing on the State Heritage Register

The Heritage Council of NSW maintains the State Heritage Register which is a list of places of particular importance to the people of NSW, including Aboriginal and other heritage.

The Heritage Council is currently considering whether or not to recommend the listing of the following place on the State Heritage Register in acknowledgment of its heritage significance.

Toganmain Woolshed Precinct, Carrathool

Written submissions on this listing are invited from any interested person by 7 August 2024. Enquiries to Sarah Robertson on (02) 6229 7088.

The Heritage Council is interested in receiving information in writing, by email, telephone or in person from the Aboriginal community or Aboriginal organisations on the potential Aboriginal significance of this place.

See more details about the nominated place at: environment.nsw.gov.au/topics/heritage/request-a-heritage-listing/nominate-an-item-for-listing-on-the-state-heritage-register/comment-on-nominations

Direct submissions to:
Heritage Council of NSW
Locked Bag 5020
Parramatta NSW 2124 or
heritagemailbox@environment.nsw.gov.au

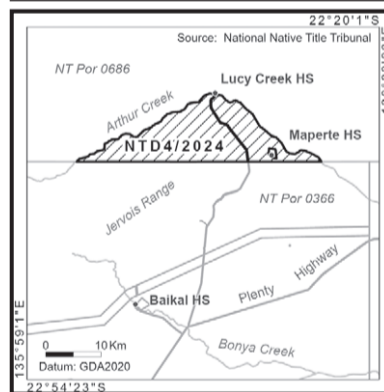
Notice of an application for determination of native title in the Northern Territory

Notification day: 31 July 2024

This is an application by a native title claim group which is asking the Federal Court of Australia (Federal Court) to determine that the group holds native title in the area described below.

If you want to become a party to this application, you must file a Form 5 (Notice of Intention to become a Party) with the Federal Court, **on or before 30 October 2024**. Further information regarding how to file a Form 5 is available from www.fedcourt.gov.au. After **30 October 2024**, you will need to seek leave from the Federal Court to become a party.

Under the *Native Title Act 1993* (Cth) there can be only one determination of native title for a particular area. If a person with native title rights and interests does not become a party to this application, there may be no other opportunity for the Federal Court, in making its determination, to take into account those native title rights and interests in relation to the area concerned.



Application name: Darren Toby & Ors and the Northern Territory of Australia (Ankerente Claim)
Federal Court File No: NTD4/2024
Date filed: 15 March 2024
Registration test status: The Native Title Registrar has **accepted** this application for registration

Description: The application area covers about 244 sq km and is located over part of the Lucy Creek Station south of Arthur Creek, in the vicinity of Lucy Creek Homestead, approximately 28 km north west of Plenty Highway.

Relevant LGA: Central Desert Region

For assistance and further information about this application, call Huia McGrath on 08 6317 5442 or visit www.nntt.gov.au.



National Native Title Tribunal

For all your advertising needs
email: advertising@koorimail.com
or call **02 6622 2666**

Koori Mail

The Voice of Indigenous Australia

Get your Koori Mail Apparel now!

Hats, Hoodies, T-Shirts and more

Available in both children and unisex sizes, in a variety of colours!

Website: shop@koorimail.com



Notice of a non-claimant application for determination of native title in New South Wales

Notification day: 31 July 2024



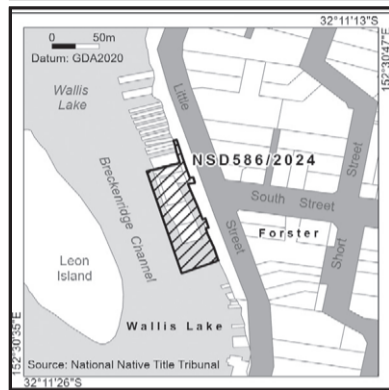
National Native Title Tribunal

A 'non-claimant' application has been made to the Federal Court of Australia (Federal Court) seeking a determination that native title does not exist in the area described below. The Applicant has a non-native title interest in the area, which is set out in their application and summarised below.

Under the *Native Title Act 1993* (Cth), there can be only one determination of native title for an area. Unless there is a relevant native title claim, as defined in section 24FE, over the area described below on or before **30 October 2024**, the area may be subject to protection under section 24FA and **acts may be done which extinguish or otherwise affect native title**.

A person who claims to hold native title rights and interests in this area may wish to file a native title claimant application or become a party to this non-claimant application. These may be the only opportunities to have those rights and interests taken into account in the Federal Court's determination. Any other person may also wish to become a party.

If you want to become a party to this application, you must file a Form 5 (Notice of Intention to become a Party) with the Federal Court, **on or before 30 October 2024**. Further information regarding how to file a Form 5 is available from www.fedcourt.gov.au. After **30 October 2024**, you will need to seek leave from the Federal Court to become a party.



Applicant's name: Forster Marina Investments Pty Ltd
ACN 642 151 648

Federal Court File No: NSD586/2024

Non-native title interest: The Applicant is the holder of Registered Term Lease AB676196D over Crown land and waterway being the whole of Lot 437 on DP257511, Lot 465 on DP704867, Lot 468 on DP720816, Lot on 471 on DP722563, Lot 1 on DP1076431 and Lot 2 on DP1076431 (Lease account number 327050); Licence 473939 over Crown land and waterway being the part of Lot 7103 on DP1100390 and Crown waterway (part reclaimed land); and Licence 635045 over Crown land and waterway being part of Lot 7103 on DP1100390 and Crown waterway (part reclaimed land)

Order sought by Applicant: The applicant seeks a determination that native title does not exist over Lot 437 on DP257511, Lot 465 on DP704867, Lot 468 on DP720816, Lot 471 on DP722563, Lot 1 on DP1076431, Lot 2 on DP1076431, Part Lot 7103 on DP1100390 (part reclaimed land) and Part Crown Waterway (part reclaimed land)

Description: The application area includes the whole and part lots described above covering a total approximate area of 4000 sq m located on the bank and waters of Wallis Lake, in the suburbs of Forster and Wallis Lake.

Relevant LGA: Mid-Coast Council.

For assistance and further information about this application, call Huia McGrath on 08 6317 5442 or visit www.nntt.gov.au.

North Macquarie Marsh Bypass Channel Recovery Project



Invitation for registration of Aboriginal interests

Dharawal Environment and Heritage (Dharawal EH) have been engaged by WaterNSW (The Proponent) to undertake the preparation of an Aboriginal Cultural Heritage Assessment (ACHA) for the North Macquarie Marsh Bypass Channel Flood Recovery Project (hereon referred to as the "The Project").

The Project is located in the Coonamble Local Government Area, NSW (Subject Area), (Lot 5,6,7/DP753484, Lot 7,8,9,12,13,14,15,16/DP75342, Lot 20/DP1202151, Lot 14,16/DP753441, Lot 3,11/DP751589).

North Macquarie Marsh Bypass channel is a man-made channel, constructed in 1972 which diverts water for customer and environmental needs around the North Macquarie Marshes in dry periods. The Channel has sustained extensive damage and is no longer functional. The Project is proposed by WaterNSW to restore the functionality of the North Macquarie Marsh Bypass Channel to its original condition.

The Project Scope is proposed to be undertaken in three stages:

- Stage 1 – Grading to reinstate access track.
- Stage 2 – Detailed investigations.
- Stage 3 – Desilting and Repair Works.

In accordance with the Aboriginal cultural heritage consultation requirements for proponents (DECCW, 2010), WaterNSW is seeking registrations of interest from Aboriginal people who hold cultural knowledge relevant to the Subject Area.

Community consultation with Aboriginal cultural knowledge holders will help establish the cultural significance of the place and allow participation in the consultation process as part of the preparation of an Aboriginal Cultural Heritage Assessment Report. Consultation will also assist Heritage NSW in their consideration and determination of any subsequent permit applications (if required).

Any Aboriginal people or organisations with relevant cultural knowledge can register their interest in writing via email to:

Dharawal Environment and Heritage
dharawalfeedback@gmail.com

Please be advised that, as per Section 4.1.6 of the Aboriginal Cultural Heritage Consultation Requirements for Proponents (OEH, 2010) the names of Aboriginal persons and groups who register an interest will be forwarded to Heritage NSW and the Coonamble Local Aboriginal Land Council unless the person or group specifies that they do not want their details released.

Any enquiries concerning Cultural Heritage management at WaterNSW can be directed to: **First Nations Engagement Officer, WaterNSW**
E: aboriginalengagement@waterNSW.com.au

Registrations will be received by close of business on Thursday 1st August, 2024.

waterNSW.com.au

JULIMAR OPERATIONS ENVIRONMENT PLAN

For more than 35 years, Woodside has been developing and operating LNG and oil projects in Australia. Our focus is the safety, reliability, efficiency and environmental performance of our operations and activities.

Woodside consults so that feedback from relevant persons is considered and used to inform the **Julimar Operations Environment Plan**.

Our activities

Woodside plans to continue the ongoing operation of the Brunello and Julimar fields and associated subsea infrastructure. We are submitting a revision of the Julimar Operations Environment Plan. The Environment Plan covers the operation and testing of the wells and subsea infrastructure, the start-up activities associated with the Julimar Phase 3 wells and the routine inspection, monitoring, maintenance and repair activities of the production system and subsea infrastructure. It will also include the installation, commissioning, start-up and operation of a subsea containment removal module.

The infrastructure is located ~160 km north-west of Dampier and commenced production in 2016. It operates 24 hours a day, 365 days a year.

We are seeking input from relevant persons whose functions, interests or activities may be affected by the activities and operations.

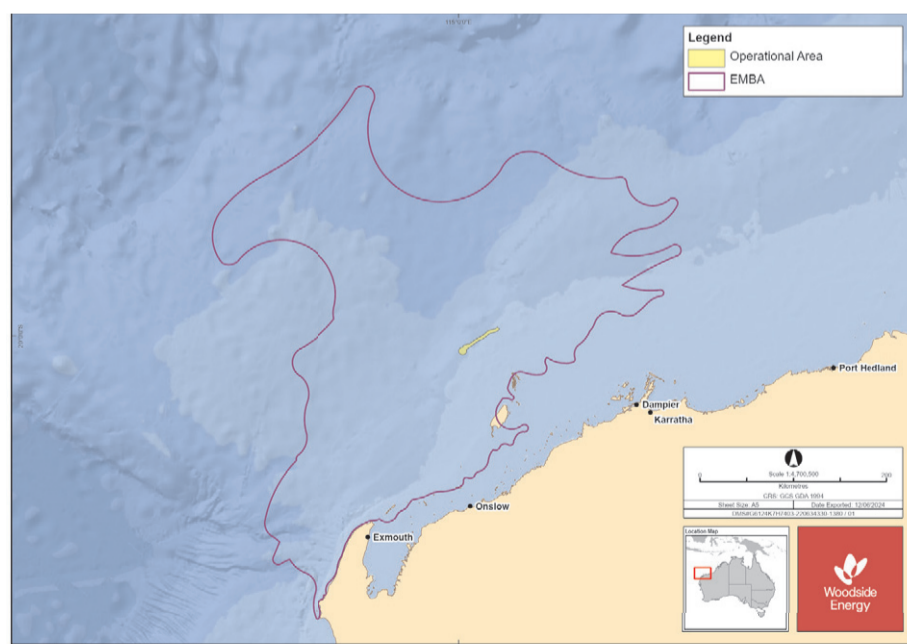
The environment that may be affected (EMBA)

The EMBA is the largest area where activities could potentially have a direct or indirect impact. The broadest extent of the EMBA takes into consideration planned and unplanned activities, and for this Environmental Plan, is determined by a highly unlikely release of hydrocarbons from well loss of containment, subsea loss of containment or vessel collision.

The EMBA represents the merged area of many possible modelled paths a hydrocarbon release could travel depending on the weather and ocean conditions at the time of the release. This means in the highly unlikely event a hydrocarbon release does occur, the whole EMBA will not be affected.

We want to hear from you

If you are an individual, organisation or community group and believe your functions, interests or activities may be impacted by our activities, we would like to hear from you by **16 August 2024**.



Want to know more or provide input?

A feedback form and more information can be found at:
www.woodside.com/what-we-do/consultation-activities

You can also subscribe via our website to receive future information on upcoming activities.

E: Feedback@woodside.com
Toll free: 1800 442 977
woodside.com

