

EXPRESSION OF INTEREST FIRST NATIONS ARTIST TENDER

The Opportunity

For 75 years, Snowy Hydro has played an important role in Australia's energy landscape, leading the way in the renewable energy transition. Throughout its proud history, Snowy Hydro has remained committed to supporting our communities. We recognise the Traditional Owners of the lands where Snowy Hydro operates and appreciate that our First Nations people have been on this land for tens of thousands of years.

Snowy Hydro invites established and emerging Indigenous artists connected to Ngarigo, Wiradjuri and/or Walgalu Country to submit an expression of interest in designing and developing original artwork for Snowy Hydro, celebrating connections and shared storytelling.

Key dates

- EOIs close: 16 September 2024
- Artists advised of EOI outcome: 1 October 2024

Submission Requirements

Interested parties are required to complete submission documentation.

Please contact procurement@snowyhydro.com.au for a submission pack or if you have any questions regarding this EOI.



Notice Under Section 29 of the Native Title Act 1993 (Cth) Exploration Licence Application 6786 (Act 1992)

This notice is given in accordance with the requirements of Section 29 of the *Native Title Act 1993* (Cth).

Description of the nature of the act

The Minister administering the *Mining Act 1992* intends to grant an exploration licence under section 22(1)(a) of the *Mining Act 1992* (NSW) on land subject to native title.

Should a licence be granted, the licence holder may apply to renew or transfer the licence prior to it expiring (including partial renewals or partial transfers).

Note: If the licence is granted, the renewal, re grant or re-making (including partial renewals or partial transfers) or extension of the term of the licence may be valid pursuant to section 24MD(1) of the *Native Title Act 1993* (Cth) without further notification, provided the requirements in section 26D(1) are satisfied.

Stannum Pty Ltd (ACN 121 771 695) is the applicant for Exploration Licence Application 6786 which, if granted would authorise the prospecting for Group 1 minerals for an initial term of up to 6 years.

Description of area that may be affected

The entire area of Exploration Licence Application 6786 that covers an area of about 101 units situated approximately 46 kilometres northeast of the town of Griffith, in the State of NSW as shown on the diagram below.

Name and postal address of person by whom the act would be done

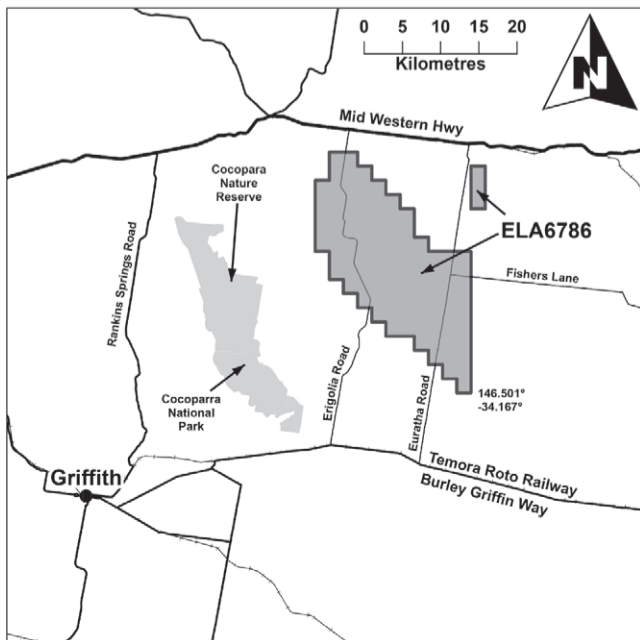
The Minister administering the *Mining Act 1992*, PO Box 344, Hunter Region Mail Centre, NSW 2310.

How further information about the act can be obtained

Further information may be obtained from; Assessments and Systems, NSW Resources within the Department of Primary Industries and Regional Development on (02) 4063 6600 or titles@regional.nsw.gov.au.

Notification Day

For the purposes of Section 29(4) of the *Native Title Act 1993* (Cth) the notification day is 12 September 2024. Under Section 30 of the *Native Title Act 1993* (Cth) persons have until 3 months after the notification day to take certain steps to become native title parties in relation to this notice.



Aboriginal Cultural Heritage Assessment: Invitation to Register Interest

Maronite Sisters of the Holy Family, Marrickville – Retirement Village 1

On behalf of the trustees of the Maronite Sisters of the Holy Family (the proponent), Curio Projects (heritage consultants) are commencing Aboriginal community consultation for the redevelopment of The Maronite Sisters of the Holy Family Village 1 (the study area, see map below), located at 28 Marrickville Avenue and 46 Pine Street, Marrickville, within the Inner West Council LGA.



Figure 1: Entire Maronite Sisters of the Holy Family boundary (red) and boundary of Village 1 redevelopment study area (blue) Source: Six Maps

The Maronite Sisters of the Holy Family are planning to redevelop the existing aged care building to improve and expand on the current care facilities. The purpose of this community consultation with Aboriginal people is to aid in the preparation of an Aboriginal Cultural Heritage Assessment Report (ACHAR) in accordance with the NSW National Parks and Wildlife Act 1974.

Community consultation is being undertaken to assist the assessment of cultural significance of the study area. This notification is being undertaken in accordance with Section 4.1.2 of the Office of Environment and Heritage (OEH) and the Aboriginal cultural heritage requirements for proponents 2010.

Curio Projects invite Aboriginal people who hold cultural knowledge relevant to determining the significance of Aboriginal objects(s) and/or places in the area to register an interest in a process of community consultation.

Please note that when you register an interest in this project your details will be forwarded to Heritage NSW and Metropolitan Local Aboriginal Land Council, unless you specify that you would not like your details released.

Please forward registrations to Curio Projects no later than 11 September 2024 via phone, email or mail to:

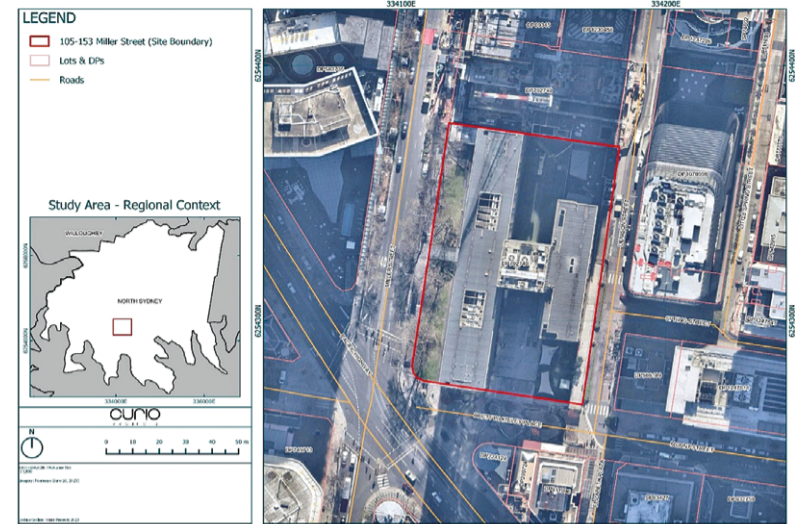
Daisy Cutcliffe
consultation@curioprojects.com.au
 (02) 8014 9800
 Curio Projects
 Suite 3.01/Level 3 249 Pitt Street
 Sydney NSW 2000



Aboriginal Cultural Heritage Assessment Invitation to Register Interest

Proposed 105 Miller Street Redevelopment

On behalf of Investa (the proponent), Curio Projects (heritage consultants) are commencing Aboriginal community consultation for a proposed development located in North Sydney. The study area is shown below, located at 105 Miller Street in North Sydney, within the North Sydney LGA.



The Proponent is seeking to develop the 105 Miller Street site for adaptive re-use, in order to create a new education facility in the centre of North Sydney, which will involve accessible street-level amenities, arrangement of floors for classes and education, as well as any required augmentation of services and infrastructure.

This education space will take advantage of the current and ongoing development and revitalisation of the North Sydney area that is projected to be further aided by the new Sydney Metro lines in the area as well as the potential pedestrianisation of Miller Street.

The purpose of community consultation with Aboriginal people is to assist the proposed applicant in the preparation of an Aboriginal Cultural Heritage Assessment Report (ACHAR) in accordance with the NSW National Parks and Wildlife Act 1974, and to assist the NSW Department of Planning and Environment in their consideration and determination of the application.

Community consultation is being undertaken in order to assist the assessment of cultural significance of the 105 Miller Street study area. This notification is being undertaken in accordance with Section 4.1.2 of the Office of Environment and Heritage (OEH) *Aboriginal cultural heritage requirements for proponents 2010*.

Curio Projects invite Aboriginal people who hold cultural knowledge relevant to determining the significance of Aboriginal objects(s) and/or places in the area to register an interest in a process of community consultation.

Please note that when you register an interest in this project your details will be forwarded to Heritage NSW and Metropolitan Local Aboriginal Land Council, unless you specify that you would not like your details released.

Please forward registrations to Curio Projects no later than 12 September 2024, via phone, email or mail to: consultation@curioprojects.com.au

Or alternatively mail to: Att: Rebecca Agius
 Curio Projects
 5 Blackfriars Street
 Chippendale NSW 2008



NOTICE TO GRANT MINING TENEMENTS NATIVE TITLE ACT 1993 (Cth) SECTION 29

The State of Western Australia HEREBY GIVES NOTICE that the Minister for Mines and Petroleum, C/- Department of Energy, Mines, Industry Regulation and Safety, 100 Plain Street, East Perth WA 6004 may grant the following tenement applications under the *Mining Act 1978*:

Tenement Type	No.	Applicant	Area*	Locality	Centroid	Shire
Exploration Licence	38/3936	LAKE WELLS EXPLORATION PTY LTD	31BL	192.2km N'ly of Laverton	Lat: 26° 55' S : Long: 122° 45' E	LAVERTON SHIRE
Exploration Licence	38/3937	LAKE WELLS EXPLORATION PTY LTD	123BL	209.2km N'ly of Laverton	Lat: 26° 46' S : Long: 122° 52' E	LAVERTON SHIRE
Exploration Licence	38/3938	LAKE WELLS EXPLORATION PTY LTD	192BL	190.5km N'ly of Laverton	Lat: 26° 59' S : Long: 122° 59' E	LAVERTON SHIRE
Mining Lease	25/382	MAJESTIC GOLD MINES PTY LTD	97.23HA	42.3km E'ly of Kalgoorlie	Lat: 30° 50' S : Long: 121° 54' E	KALGOORLIE-BOULDER CITY

Nature of the act: Grant of mining leases, which authorises the applicant to mine for minerals for a term of 21 years from notification of grant and a right of renewal for 21 years. Grant of exploration licences, which authorises the applicant to explore for minerals for a term of 5 years from the date of grant.

Notification day: 28 August 2024

Native title parties: Under section 30 of the *Native Title Act 1993 (Cth)*, persons have until 3 months after the notification day to take certain steps to become native title parties in relation to applications. The 3 month period closes on **28 November 2024**. Any person who is, or becomes a native title party, is entitled to the negotiation and/or procedural rights provided in Part 2 Division 3 Subdivision P of *Native Title Act 1993 (Cth)*. Enquiries in relation to filing a native title determination application to become a native title party should be directed to the Federal Court of Australia, 1 Victoria Avenue, Perth WA 6000, telephone (08) 9268 7100. The mining tenements may be granted if, by the end of the period of 4 months after the notification day (i.e. **28 December 2024**), there is no native title party under section 30 of the *Native Title Act 1993 (Cth)* in relation to the area of the mining tenements.

For further information about the act (including extracts of plans showing the boundaries of the applications), contact the Department of Energy, Mines, Industry Regulation and Safety, 100 Plain Street, East Perth WA 6004, or telephone (08) 9222 3518.

* - 1 Graticular Block = 2.8 km²

DMIRS 22836



Shop our brand new designs!
 T-shirts, hoodies, hats, tote bags and more...
 Available in both children and unisex sizes, in
 a variety of colours!

Website:
shop@koorimail.com





NOTICE OF PROPOSAL TO GRANT PETROLEUM SPECIAL PROSPECTING AUTHORITY

NATIVE TITLE ACT 1993 (CTH) SECTION 29

The State of Western Australia HEREBY GIVES NOTICE that the Minister for Mines and Petroleum C/- Department of Energy, Mines, Industry Regulation and Safety, 100 Plain Street, East Perth WA 6004 may grant the following Petroleum Special Prospecting Authority application/s applied for under section 105 of the *Petroleum and Geothermal Energy Resources Act 1967 (WA)*.

TITLE TYPE	APPLICATION NUMBER**	APPLICANT	CO-ORDINATES	AREA	SHIRE
Special Prospecting Authority	STP-SPA-0107	H2EX LTD	NE Corner: Lat: 29°19'55.33"S Long: 120°20'5.12"E SE Corner: Lat: 31°54'55.32"S Long :122°30'5.28"E	29502.57km ²	DUNDAS SHIRE, CITY OF KALGOORLIE-BOULDER SHIRE, COOLGARDIE SHIRE, MENZIES SHIRE

Nature of the act: The grant of a petroleum special prospecting authority will authorise the holder to explore for petroleum and to carry on such operations and execute such works as are necessary in accordance with the conditions to which the special prospecting authority is subject too, for a term of 6 months from the date of the grant.

Notification day: 28 August 2024

Native title parties: Under section 30 of the *Native Title Act 1993 (Cth)*, persons have until three months after the notification day to take certain steps to become native title parties in relation to applications. The three month period closes on **28 November 2024**. Any person who is, or becomes a native title party, is entitled to the negotiation and/or procedural rights provided in Part 2 Division 3 Subdivision P of *Native Title Act 1993 (Cth)*. Enquiries in relation to filing a native title determination application to become a native title party should be directed to the Federal Court of Australia, 1 Victoria Avenue, Perth WA 6000, telephone (08) 9268 7100.

Expedited procedure: The State of Western Australia considers that these acts are acts attracting the expedited procedure. Each authority may be granted unless, within the period of 4 months after the notification day (i.e. **28 December 2024**), a native title party lodges an objection with the National Native Title Tribunal against the inclusion of the statement that the State considers the grant of the authority is an act attracting the expedited procedure. Enquiries in relation to lodging an objection should be directed to the National Native Title Tribunal, Level 5, 1 Victoria Avenue, Perth, or GPO Box 9973, Perth, WA 6848, telephone (08) 9425 1000.

For further information about the act (including extracts of plans showing the boundaries of the applications), contact the Department of Energy Mines, Industry Regulation and Safety, 100 Plain Street, East Perth WA 6004, or telephone (08) 9222 3518.

** - A technical description of the boundaries of the proposed petroleum special prospecting authority area can be provided on request

DMIRS_22838



DOING THE MOST GOOD



NOTICE TO GRANT AMALGAMATION APPLICATIONS

NATIVE TITLE ACT 1993 (CTH) SECTION 29

The State of Western Australia HEREBY GIVES NOTICE that the Minister for Mines and Petroleum, C/- Department of Energy, Mines, Industry Regulation and Safety, 100 Plain Street, East Perth WA 6004 may grant the following amalgamation applications under the *Mining Act 1978*.

Exploration No.	Applicant	Amalg No	Area	Locality	Centroid	Shire
77/2691	GOLDEN HORSE MINERALS (AUST) PTY LTD	699149	106.40HA	20.1km NW'ly of Southern Cross	Lat: 31° 5' S : Long: 119° 11' E	YILGARN SHIRE
77/2691	GOLDEN HORSE MINERALS (AUST) PTY LTD	699152	163.42HA	18.3km NW'ly of Southern Cross	Lat: 31° 6' S : Long: 119° 12' E	YILGARN SHIRE
77/2691	GOLDEN HORSE MINERALS (AUST) PTY LTD	699153	90.53HA	16.7km NW'ly of Southern Cross	Lat: 31° 6' S : Long: 119° 12' E	YILGARN SHIRE
77/2691	GOLDEN HORSE MINERALS (AUST) PTY LTD	699156	58.97HA	9km NW'ly of Southern Cross	Lat: 31° 10' S : Long: 119° 15' E	YILGARN SHIRE
77/2691	GOLDEN HORSE MINERALS (AUST) PTY LTD	699158	153.32HA	12.7km NW'ly of Southern Cross	Lat: 31° 8' S : Long: 119° 14' E	YILGARN SHIRE
77/2691	GOLDEN HORSE MINERALS (AUST) PTY LTD	699160	155.05HA	10.6km NW'ly of Southern Cross	Lat: 31° 9' S : Long: 119° 15' E	YILGARN SHIRE

Nature of the act : Grant of amalgamation applications which authorises the applicant to explore for minerals.

Notification day: 28 August 2024

Native title parties: Under Section 30 of the *Native Title Act 1993 (Cth)*, persons have until 3 months after the notification day to take certain steps to become native title parties in relation to the applications. The 3 month period closes on **28 November 2024**. Any person who is, or becomes a native title party, is entitled to the negotiation and/or procedural rights provided in Part 2 Division 3 Subdivision P of the *Native Title Act 1993 (Cth)*. Enquiries in relation to filing a native title determination application to become a native title party should be directed to the Federal Court of Australia, 1 Victoria Avenue, Perth, WA 6000, telephone (08) 9268 7100.

Expedited procedure: The State of Western Australia considers that these acts are acts attracting the expedited procedure. Each amalgamation application may be granted unless, within the period of 4 months after the notification day (i.e. **28 December 2024**), a native title party lodges an objection with the National Native Title Tribunal against the inclusion of the statement that the State considers the grant of the licence is an act attracting the expedited procedure. Enquiries in relation to lodging an objection should be directed to the National Native Title Tribunal, Level 5, 1 Victoria Avenue, Perth, or GPO Box 9973, Perth, WA 6848, telephone (08) 9425 1000.

For further information about the act (including extracts of plans showing the boundaries of the applications), contact the Department of Energy, Mines, Industry Regulation and Safety, 100 Plain Street, East Perth WA 6004, or telephone (08) 9222 3518.

DMIRS_22837



Where carers can get support.

carergateway.gov.au
1800 422 737
Monday-Friday 8am-5pm
Emergency respite available 24/7



NOTICE TO GRANT MINING TENEMENTS

NATIVE TITLE ACT 1993 (CTH) SECTION 29

The State of Western Australia HEREBY GIVES NOTICE that the Minister for Mines and Petroleum, C/- Department of Energy, Mines, Industry Regulation and Safety, 100 Plain Street, East Perth WA 6004 may grant the following tenement applications under the *Mining Act 1978*.

Tenement Type	No.	Applicant	Area*	Locality	Centroid	Shire
Exploration Licence	15/2064	MCAULAY, Darren Michael	8BL	25.9km W'ly of Kambalda	Lat: 31° 10' S : Long: 121° 24' E	COOLGARDIE SHIRE
Exploration Licence	24/242	SOLSTICE MINERALS LIMITED	5BL	30km N'ly of Broad Arrow	Lat: 30° 10' S : Long: 121° 24' E	KALGOORLIE-BOULDER CITY
Exploration Licence	27/739	EMPIRE RESOURCES LIMITED	9BL	61km NE'ly of Kalgoorlie	Lat: 30° 26' S : Long: 121° 59' E	KALGOORLIE-BOULDER CITY
Exploration Licence	28/3361	GLR AUSTRALIA PTY LTD	7BL	91.3km E'ly of Kambalda	Lat: 31° 3' S : Long: 122° 36' E	KALGOORLIE-BOULDER CITY
Exploration Licence	28/3462	PLAVSIC, Nicky	5BL	62.4km NE'ly of Kalgoorlie	Lat: 30° 28' S : Long: 122° 2' E	KALGOORLIE-BOULDER CITY
Exploration Licence	36/1101	WYX MINERALS PTY LTD	27BL	65.6km SW'ly of Leinster	Lat: 28° 16' S : Long: 120° 9' E	LEONORA SHIRE, SANDSTONE SHIRE
Exploration Licence	51/2124	CASTLE MINERALS LIMITED	70BL	81.5km E'ly of Meekatharra	Lat: 26° 45' S : Long: 119° 17' E	MEEKATHARRA SHIRE
Exploration Licence	51/2243	AURIGEN PTY LTD	52BL	29.7km S'ly of Peak Hill	Lat: 25° 53' S : Long: 118° 49' E	MEEKATHARRA SHIRE
Exploration Licence	51/2244	AURIGEN PTY LTD	67BL	48km SE'ly of Peak Hill	Lat: 25° 49' S : Long: 119° 9' E	MEEKATHARRA SHIRE
Exploration Licence	52/4359	STANIFER PTY LTD	6BL	76.2km E'ly of Peak Hill	Lat: 25° 37' S : Long: 119° 29' E	MEEKATHARRA SHIRE
Exploration Licence	57/1409	REDScope ENTERPRISES PTY LTD	15BL	28.9km SW'ly of Sandstone	Lat: 28° 13' S : Long: 119° 9' E	SANDSTONE SHIRE
Exploration Licence	77/2994	POLARIS METALS PTY LTD	7BL	131.6km N'ly of Southern Cross	Lat: 30° 2' S : Long: 119° 13' E	YILGARN SHIRE
Exploration Licence	77/3204	GOLDEN HORSE MINERALS (AUST) PTY LTD	1BL	34km NW'ly of Southern Cross	Lat: 30° 58' S : Long: 119° 7' E	YILGARN SHIRE
Prospecting Licence	15/6814	ALTIA RESOURCES PTY LTD	169.98HA	21.6km SW'ly of Coolgardie	Lat: 31° 5' S : Long: 121° 0' E	COOLGARDIE SHIRE
Prospecting Licence	15/6815	ALTIA RESOURCES PTY LTD	156.12HA	20.8km SW'ly of Coolgardie	Lat: 31° 5' S : Long: 121° 1' E	COOLGARDIE SHIRE
Prospecting Licence	15/6858	VAN HERK, Tristan Joel	4.99HA	3.2km E'ly of Coolgardie	Lat: 30° 57' S : Long: 121° 11' E	COOLGARDIE SHIRE
Prospecting Licence	15/6859	VAN HERK, Tristan Joel	40.03HA	2km S'ly of Coolgardie	Lat: 30° 58' S : Long: 121° 9' E	COOLGARDIE SHIRE
Prospecting Licence	24/5755	STEHN, Anthony Paterson	51.91HA	17.7km W'ly of Ora Banda	Lat: 30° 18' S : Long: 120° 53' E	KALGOORLIE-BOULDER CITY
Prospecting Licence	25/2818	MCKAY, Glenn Michael	9.65HA	36.7km NE'ly of Kambalda	Lat: 30° 55' S : Long: 121° 52' E	KALGOORLIE-BOULDER CITY
Prospecting Licence	26/4758	BOWDEN, Graeme Fredrick	7.22HA	26km SE'ly of Kalgoorlie	Lat: 30° 56' S : Long: 121° 36' E	KALGOORLIE-BOULDER CITY
Prospecting Licence	27/2589	FISHER, David Craig	74.20HA	28.7km E'ly of Broad Arrow	Lat: 30° 23' S : Long: 121° 37' E	KALGOORLIE-BOULDER CITY

Nature of the act: Grant of prospecting licences which authorises the applicant to prospect for minerals for a term of 4 years from date of grant. Grant of Special Prospecting Licences, which authorises the applicant to prospect for minerals for a term up to 4 years from the date of grant. Grant of exploration licences, which authorises the applicant to explore for minerals for a term of 5 years from the date of grant.

Notification day: 28 August 2024

Native title parties: Under section 30 of the *Native Title Act 1993 (Cth)*, persons have until 3 months after the notification day to take certain steps to become native title parties in relation to applications. The 3 month period closes on **28 November 2024**. Any person who is, or becomes a native title party, is entitled to the negotiation and/or procedural rights provided in Part 2 Division 3 Subdivision P of *Native Title Act 1993 (Cth)*. Enquiries in relation to filing a native title determination application to become a native title party should be directed to the Federal Court of Australia, 1 Victoria Avenue, Perth WA 6000, telephone (08) 9268 7100.

Expedited procedure: The State of Western Australia considers that these acts are acts attracting the expedited procedure. Each licence may be granted unless, within the period of 4 months after the notification day (i.e. **28 December 2024**), a native title party lodges an objection with the National Native Title Tribunal against the inclusion of the statement that the State considers the grant of the licence is an act attracting the expedited procedure. Enquiries in relation to lodging an objection should be directed to the National Native Title Tribunal, Level 5, 1 Victoria Avenue, Perth, or GPO Box 9973, Perth, WA 6848, telephone (08) 9425 1000.

For further information about the act (including extracts of plans showing the boundaries of the applications), contact the Department of Energy, Mines, Industry Regulation and Safety, 100 Plain Street, East Perth WA 6004, or telephone (08) 9222 3518.

* - 1 Graticular Block = 2.8 km²

DMIRS 22835

Notice of an application for determination of native title in Queensland
Notification day: 11 September 2024



National Native Title Tribunal

This is an application by a native title claim group which is asking the Federal Court of Australia (Federal Court) to determine that the group holds native title in the area described below.

If you want to become a party to this application, you must file a Form 5 (Notice of Intention to become a Party) with the Federal Court, **on or before 10 December 2024**. Further information regarding how to file a Form 5 is available from www.fedcourt.gov.au. After **10 December 2024**, you will need to seek leave from the Federal Court to become a party.

Under the *Native Title Act 1993* (Cth) there can be only one determination of native title for a particular area. If a person with native title rights and interests does not become a party to this application, there may be no other opportunity for the Federal Court, in making its determination, to take into account those native title rights and interests in relation to the area concerned.



Application name: Johnson Chippendale & Ors on behalf of the Wuthathi People Sea Claim Group v State Minister for the State of Queensland
Federal Court File No: QUD570/2023
Date filed: 14 December 2023
Registration test status: The Native Title Registrar has **not accepted** this application for registration. Although this application has not been registered, the Federal Court may still refer the application for mediation and/or make a determination in relation to it

Description: The application area covers about 8,172 sq km and is located over lands and waters east of Captain Billy Landing in the Coral Sea including Shelburne and Wreck Bay, Moulter and Maclennan Cays and Raine Island
Relevant LGA: Cook Shire Council

For assistance and further information about this application, call Sylvia Jagtman on 07 3052 4248 or visit www.nntt.gov.au.



Nguddaboolgan Native Title Aboriginal Corporation RNTB
SAVE THE DATE!

AGM NOTICE
Annual General Meeting for Members

NNTAC are pleased to invite all members of the corporation to the Annual General Meeting for members only.

Start Time: Bus departing **8:00am** Depart Yarrabah – FIRST STOP Bishop Malcolm Park Yarrabah.
 SECOND STOP in front of Police Station Yarrabah.
 Bus departing **8:00am** Depart Mareeba 42 Byrnes Street, Piagnos News Mareeba

Date: **Friday 1 November 2024 starts at 9:45am**
Place: Serbian Cultural & Information Centre Cairns Inc.
 67 Greenslopes St, Edge Hill QLD 4870

End Time: Bus will be returning to Yarrabah and Mareeba from Serbian Cultural & Information Centre at 4 pm

ZOOM TELECONFERENCING AVAILABLE IF YOU ARE UNABLE TO ATTEND.

Please contact 07 4041 9966 for teleconference invitation or email admin@nguddaboolgan.com

MEETING NOTICE
Meeting for Compensation Claim

Please note: The compensation meeting is not a new native title claim or changing existing native title determination. It is solely about compensation for lost or interfered native title.

NNTAC are pleased to invite all Djungan People.

Start Time: Bus departing **11:00 am** Depart Yarrabah FIRST STOP: Workshop Street, Bishop Malcolm Park Yarrabah and SECOND STOP pick up in front of Police Station Yarrabah

Bus departing **11:00 am** Depart Mareeba 42 Byrnes Street, Piagnos News Mareeba

Date: **Friday 1 November 2024 starts at 12:30 for registration**
Place: Serbian Cultural & Information Centre Cairns Inc.
 67 Greenslopes St, Edge Hill QLD 4870

End Time: Bus will be returning to Yarrabah and Mareeba from Serbian Cultural & Information Centre at 4 pm

ZOOM TELECONFERENCING AVAILABLE IF YOU ARE UNABLE TO ATTEND.

Please contact: 07 4041 9966 for teleconference invitation or email admin@nguddaboolgan.com

APIX On arrival at the meeting, members are to sign in with contact details.
 LAW GROUP Nguddaboolgan Native Title Aboriginal Corporation RNTBC
 ICN: 7727 | ABN: 67 538 614 556



A conversation could change a life.

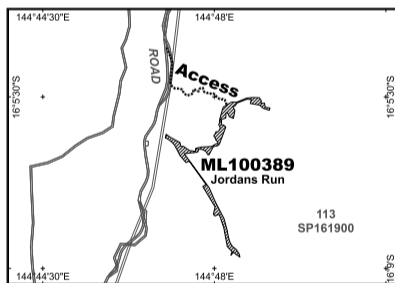
ruok.org.au

NOTICE OF PROPOSED GRANT OF MINING LEASES

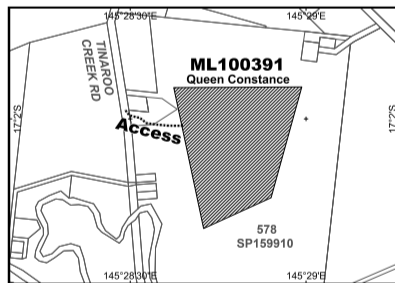
NATIVE TITLE ACT 1993 (CTH) SECTION 29

The Queensland Minister for Resources and Critical Minerals, PO Box 15216, City East, Queensland, 4002, hereby gives notice in accordance with section 29 of the *Native Title Act 1993* (Cth) of the proposed grant of the Mining Leases (ML) shown below, subject to the provisions of the *Mineral Resources Act 1989* (Qld).

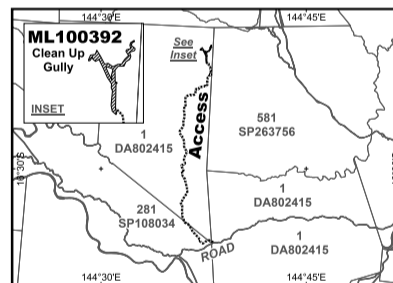
ML 100389 applied for by North Queensland Mining Pty Ltd, ACN 152 890 643, over an area of 134.73 ha, centred approximately 28km southwest of Lakeland, in the locality of the Cook Shire Council.



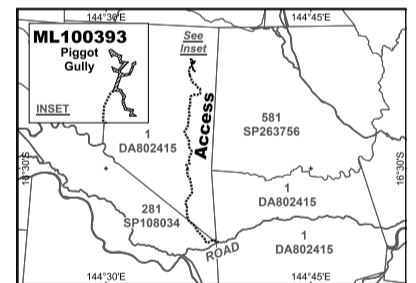
ML 100391 applied for by Scott Troy Davis (25%), Phillip Wayne Manitta (25%), Francesco Tatti (25%), and Jason Anthony Whatley (25%) over an area of 32.56 ha, centred approximately 7.6km southeast of Mareeba, in the locality of the Mareeba Shire Council.



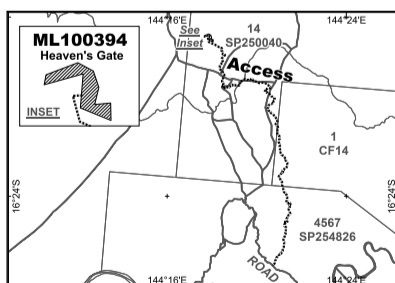
ML 100392 applied for by Ashleigh Kym Fitzgerald, over an area of 49.7 ha, centred approximately 110km northwest of Mareeba, in the locality of the Mareeba Shire Council.



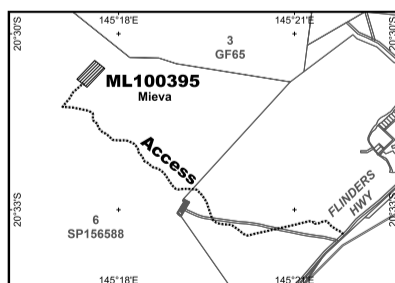
ML 100393 applied for by Dennis Ronald Fitzgerald, over an area of 20.72 ha, centred approximately 111km northwest of Mareeba, in the locality of the Mareeba Shire Council.



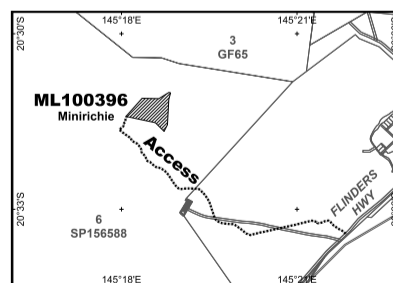
ML 100394 applied for by KC-MAR Pty Ltd, ACN 132 782 453, over an area of 15.01 ha, centred approximately 93km northwest of Mount Carbine, in the localities of the Cook Shire Council and Mareeba Shire Council.



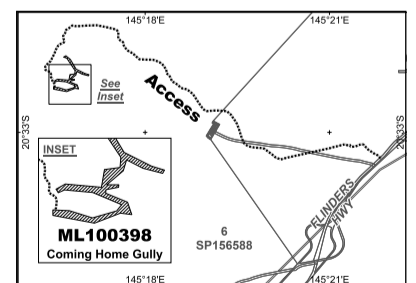
ML 100395 applied for by Duncan Read, over an area of 31.11 ha, centred approximately 11km west of Pentland, in the locality of the Charters Towers Regional Council.



ML 100396 applied for by Jason Read, over an area of 82.38 ha, centred approximately 11km west of Pentland, in the locality of the Charters Towers Regional Council.



ML100398 applied for by Peter Vincent Shevill (50%), and Margaret Therese Shevill (50%), over an area of 15.2 ha, centred approximately 13km west of Pentland, in the locality of the Charters Towers Regional Council.



Nature of Act(s): The grant of a Mining Lease under the *Mineral Resources Act 1989* (Qld) authorises the holder to mine and carry out associated activities subject to the *Mineral Resources Act 1989* (Qld) for ML 100393 and ML 100398 for a term not exceeding ten (10) years, with the possibility of renewals for terms not exceeding ten (10) years, for ML 100391, ML 100392, ML 100394, ML 100395 and ML 100396 a term not exceeding fifteen (15) years, with the possibility of renewals for terms not exceeding fifteen (15) years and for ML 100389 a term not exceeding twenty-five (25) years, with the possibility of renewals for terms not exceeding twenty-five (25) years. The grant of a Mining Lease includes the granting of access as shown above.

Name and address of person doing acts: It is proposed that the Mining Leases be granted subject to the provisions of the *Mineral Resources Act 1989* (Qld) by the Queensland Minister for Resources and Critical Minerals, PO Box 15216, City East, Queensland, 4002.

Native Title Parties: Under the *Native Title Act 1993* (Cth) any person who is a "native title party" is entitled to certain rights in relation to the proposed grant of the Mining Leases. Under section 30

of the *Native Title Act 1993* (Cth), persons have until three (3) months after the Notification Day to take certain steps to become native title parties in relation to this notice. Enquiries in relation to filing a native title determination application may be directed to the Federal Court, Brisbane Registry, Level 6, Commonwealth Law Courts, 119 North Quay, Brisbane, Queensland 4000. Telephone: 1300 720 980 or Email: nativetitleQLD@fedcourt.gov.au. Enquiries in relation to the registration of a native title determination application may be directed to the National Native Title Tribunal, Brisbane Registry, Level 5, 119 North Quay, Brisbane, Queensland 4000. Telephone: (07) 3052 4040.

Further Information: May be obtained from the Department of Resources, Mining Registrar, Mineral Assessment Hub, Level 9, Verde Tower, 445 Flinders Street, Townsville, Queensland, 4810. Telephone: (07) 4447 9230 or Email: MineralHub@resources.qld.gov.au.

Notification Day: 11 September 2024

