



## NSW National Parks & Wildlife Service is hiring!

- Senior Project Officer Aboriginal Identified, Clerk Grade 9/10
- Ongoing full-time role, located in Sydney (Paramatta) or regional location

**Primary Purpose of the role:** Join a supportive and high-performing team as a Senior Project Officer working closely with NPWS Senior Executives, where you will be able to make a difference to the organisational culture. You will have a particular role in actively supporting the well-being and professional development of NPWS Aboriginal workforce. You are a confident and highly skilled communicator who can design and deliver innovative projects that will continue to advance cultural competency of staff and establish mechanisms supporting cultural safety across a large, diverse and geographically dispersed organisation. You have the ability to identify and mitigate risks to successfully meet the team's strategic goals, and you are adaptable and flexible in managing competing priorities in a demanding and complex work environment. We offer flexibility in work arrangements, diverse and fulfilling assignments, and prioritise work/life balance and wellbeing with initiatives like flex leave and access to support programs.

**Total Remuneration packages:** Salary relative to experience (\$120,859 to \$133,183) plus superannuation and annual leave loading.

**Applications Close: 18 September 2024 at 11:55pm**

**Enquiries:** Alex Lassalle 0474 975 399 or via alex.lassalle@environment.nsw.gov.au.

To apply, please visit [iworkfor.nsw.gov.au](http://iworkfor.nsw.gov.au) and search reference number **538157**



## Heritage Council of NSW

### Heritage Act 1977

#### Notice of intention to consider listing on the State Heritage Register

The Heritage Council of NSW is considering whether to recommend the precinct below for listing on the State Heritage Register in acknowledgment of its heritage significance.

#### Berrys Bay Precinct (Carradah Park), Waverton

Written submissions on this listing are invited from any interested person by close of business 6 November 2024. Enquiries to Stuart Read on (02) 9873 8500.

**See more details about the nominated place at:** [environment.nsw.gov.au/topics/heritage/request-a-heritage-listing/nominate-an-item-for-listing-on-the-state-heritage-register/comment-on-nominations](http://environment.nsw.gov.au/topics/heritage/request-a-heritage-listing/nominate-an-item-for-listing-on-the-state-heritage-register/comment-on-nominations)

**Make your submission at:** [haveyoursay.nsw.gov.au/berrysbay](http://haveyoursay.nsw.gov.au/berrysbay)

or direct your submission to:  
Heritage Council of NSW  
Locked Bag 5020  
Parramatta NSW 2124



## Heritage Council of NSW

### Heritage Act 1977

#### Notice of intention to consider listing on the State Heritage Register

The Heritage Council of NSW maintains the State Heritage Register which is a list of places of particular importance to the people of NSW, including Aboriginal and other heritage.

The Heritage Council is currently considering whether or not to recommend the listing of the following place on the State Heritage Register in acknowledgment of its heritage significance.

#### Lansdowne, Goulburn (Amendment)

Written submissions on this listing are invited from any interested person by 10 November 2024. Enquiries to Dr Damian Tybussek on 0488 188 527.

The Heritage Council is interested in receiving information in writing, by email, telephone or in person from the Aboriginal community or Aboriginal organisations on the potential Aboriginal significance of this place.

**See more details about the nominated place at:** [environment.nsw.gov.au/topics/heritage/request-a-heritage-listing/nominate-an-item-for-listing-on-the-state-heritage-register/comment-on-nominations](http://environment.nsw.gov.au/topics/heritage/request-a-heritage-listing/nominate-an-item-for-listing-on-the-state-heritage-register/comment-on-nominations)

**Make your submission at:** [nsw.gov.au/have-your-say](http://nsw.gov.au/have-your-say)

or direct your submission to:  
Heritage Council of NSW  
Locked Bag 5020  
Parramatta NSW 2124



## NOTICE TO GRANT MINING TENEMENTS

### NATIVE TITLE ACT 1993 (CTH) SECTION 29

The State of Western Australia HEREBY GIVES NOTICE that the Minister for Mines and Petroleum, C/- Department of Energy, Mines, Industry Regulation and Safety, 100 Plain Street, East Perth WA 6004 may grant the following tenement applications under the *Mining Act 1978*:

Tenement Type	No.	Applicant	Area*	Locality	Centroid	Shire
Exploration Licence	15/2097	CHALCO RESOURCES PTY LTD	21BL	74.6km SW'ly of Kambalda	Lat: 31° 43' S: Long: 121° 9' E	COOLGARDIE SHIRE
Exploration Licence	26/263	ENRIZEN CAPITAL PTY LTD	4BL	26.7km N'ly of Kambalda	Lat: 30° 57' S: Long: 121° 41' E	KALGOORLIE-BOULDER CITY
Exploration Licence	28/3467	CHALWELL PROSPECTING PTY LTD	38BL	73.1km E'ly of Kalgoorlie	Lat: 30° 39' S: Long: 122° 13' E	KALGOORLIE-BOULDER CITY
Exploration Licence	29/1279	IDA HOLMES PTY LTD	32BL	71.7km W'ly of Leonora	Lat: 28° 53' S: Long: 120° 35' E	MENZIES SHIRE
Exploration Licence	51/2232	CRAWFORD, Jackson	3BL	42.2km SE'ly of Peak Hill	Lat: 25° 48' S: Long: 119° 6' E	MEEKATHARRA SHIRE
Exploration Licence	51/2239	BROWN, Lachlan James	1BL	86.8km W'ly of Wiluna	Lat: 26° 49' S: Long: 119° 23' E	WILUNA SHIRE
Exploration Licence	52/4364	STANIFER PTY LTD	6BL	117.6km E'ly of Peak Hill	Lat: 25° 24' S: Long: 119° 52' E	MEEKATHARRA SHIRE
Exploration Licence	63/2481	RIO TINTO EXPLORATION PTY LIMITED	70BL	101km W'ly of Norseman	Lat: 32° 5' S: Long: 120° 42' E	DUNDAS SHIRE
Exploration Licence	74/813	JUPITER METALS GROUP PTY LTD	19BL	89km N'ly of Ravensthorpe	Lat: 32° 46' S: Long: 120° 0' E	DUNDAS SHIRE, KONDININ SHIRE, LAKE GRACE SHIRE
Exploration Licence	77/3000	AURUMIN MT DIMER PTY LTD	27BL	102.5km NE'ly of Southern Cross	Lat: 30° 29' S: Long: 119° 57' E	COOLGARDIE SHIRE, YILGARN SHIRE
Exploration Licence	77/3178	FMG RESOURCES PTY LTD	1BL	35.8km S'ly of Marvel Loch	Lat: 31° 46' S: Long: 119° 36' E	YILGARN SHIRE
Exploration Licence	77/3228	FLEET STREET HOLDINGS PTY LTD	18BL	76.5km NE'ly of Mukinbudin	Lat: 30° 29' S: Long: 118° 50' E	YILGARN SHIRE
Exploration Licence	77/3229	DUKETON MINING LIMITED	20BL	129.4km E'ly of Paynes Find	Lat: 29° 13' S: Long: 119° 0' E	MENZIES SHIRE, SANDSTONE SHIRE
Exploration Licence	80/6065	HJH RESOURCES PTY LTD	127BL	107.7km S'ly of Wyndham	Lat: 16° 25' S: Long: 127° 50' E	WYNDHAM-EAST KIMBERLEY SHIRE
Prospecting Licence	15/6883-S	DAHDAI, Fadi	9.30HA	14.7km SW'ly of Coolgardie	Lat: 31° 2' S: Long: 121° 3' E	COOLGARDIE SHIRE
Prospecting Licence	16/3457	LITTLE RIPPER GOLD INC	187.78HA	21.4km SW'ly of Ora Banda	Lat: 30° 32' S: Long: 120° 58' E	COOLGARDIE SHIRE
Prospecting Licence	16/3458	LITTLE RIPPER GOLD INC	152.07HA	21.3km S'ly of Ora Banda	Lat: 30° 32' S: Long: 120° 58' E	COOLGARDIE SHIRE
Prospecting Licence	16/3462	STEWART, Sharon Eileen	9.72HA	34.4km SW'ly of Ora Banda	Lat: 30° 38' S: Long: 120° 54' E	COOLGARDIE SHIRE
Prospecting Licence	24/5757	PANZICH, Adin Kim	9.11HA	10.8km SE'ly of Broad Arrow	Lat: 30° 31' S: Long: 121° 24' E	KALGOORLIE-BOULDER CITY
Prospecting Licence	24/5761	FRIELING, Ronald	79.48HA	14km NW'ly of Ora Banda	Lat: 30° 17' S: Long: 120° 56' E	KALGOORLIE-BOULDER CITY
Prospecting Licence	24/5762	FRIELING, Ronald	159.97HA	12.9km W'ly of Broad Arrow	Lat: 30° 24' S: Long: 121° 11' E	KALGOORLIE-BOULDER CITY
Prospecting Licence	24/5763	FRIELING, Ronald	117.26HA	12.7km W'ly of Broad Arrow	Lat: 30° 27' S: Long: 121° 11' E	KALGOORLIE-BOULDER CITY
Prospecting Licence	25/2819	HOOPER, William Raymond	7.95HA	45.3km NE'ly of Kambalda	Lat: 31° 1' S: Long: 122° 5' E	KALGOORLIE-BOULDER CITY
Prospecting Licence	25/2821	MCKAY, Glenn Michael	9.98HA	36.4km NE'ly of Kambalda	Lat: 30° 55' S: Long: 121° 52' E	KALGOORLIE-BOULDER CITY
Prospecting Licence	25/2824	COMPLETE PROSPECTING PTY LTD	139.07HA	37km NE'ly of Kambalda	Lat: 30° 55' S: Long: 121° 52' E	KALGOORLIE-BOULDER CITY
Prospecting Licence	25/2826	BONNEY, Derek Neil	111.03HA	34.4km NE'ly of Kambalda	Lat: 31° 3' S: Long: 121° 59' E	KALGOORLIE-BOULDER CITY

**Nature of the act:** Grant of prospecting licences which authorises the applicant to prospect for minerals for a term of 4 years from date of grant. Grant of Special Prospecting Licences, which authorises the applicant to prospect for minerals for a term up to 4 years from the date of grant. Grant of exploration licences, which authorises the applicant to explore for minerals for a term of 5 years from the date of grant.

#### Notification day: 11 September 2024

**Native title parties:** Under section 30 of the *Native Title Act 1993 (Cth)*, persons have until 3 months after the notification day to take certain steps to become native title parties in relation to applications. The 3 month period closes on **11 December 2024**. Any person who is, or becomes a native title party, is entitled to the negotiation and/or procedural rights provided in Part 2 Division 3 Subdivision P of *Native Title Act 1993 (Cth)*. Enquiries in relation to filing a native title determination application to become a native title party should be directed to the Federal Court of Australia, 1 Victoria Avenue, Perth WA 6000, telephone (08) 9268 7100.

**Expedited procedure:** The State of Western Australia considers that these acts are acts attracting the expedited procedure. Each licence may be granted unless, within the period of 4 months after the notification day (i.e. **11 January 2025**), a native title party lodges an objection with the National Native Title Tribunal against the inclusion of the statement that the State considers the grant of the licence is an act attracting the expedited procedure. Enquiries in relation to lodging an objection should be directed to the National Native Title Tribunal, Level 5, 1 Victoria Avenue, Perth, or GPO Box 9973, Perth, WA 6848, telephone (08) 9425 1000.

For further information about the act (including extracts of plans showing the boundaries of the applications), contact the Department of Energy, Mines, Industry Regulation and Safety, 100 Plain Street, East Perth WA 6004, or telephone (08) 9222 3518.

\* - 1 Graticular Block = 2.8 km<sup>2</sup>

DMIRS 23046



A conversation could change a life.

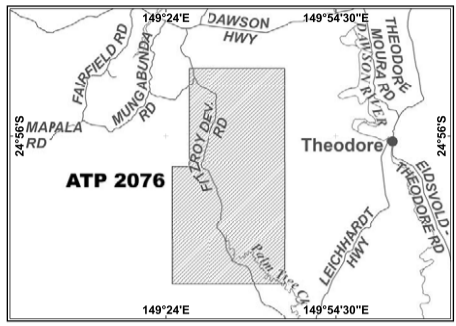
[ruok.org.au](http://ruok.org.au)

# NOTICE OF PROPOSED GRANT OF AN AUTHORITY TO PROSPECT

## NATIVE TITLE ACT 1993 (CTH) SECTION 29

The Queensland Minister for Resources, PO Box 15216, City East, Queensland, 4002, hereby gives notice in accordance with section 29 of the *Native Title Act 1993* (Cth) of the proposed grant of an Authority to Prospect (ATP) shown below under the *Petroleum and Gas (Production and Safety) Act 2004* (Qld).

ATP 2076 applied for by Tri-Star Stonecroft Pty Ltd ACN 109 391 415, over an area of 652 Sub-blocks (2024 km<sup>2</sup>), approx. 50 km west of Theodore, in the localities of Banana Shire Council and Central Highlands Regional Council.



**Nature of Act(s):** The grant of an Authority to Prospect under the *Petroleum and Gas (Production and Safety) Act 2004* (Qld) authorises the holder to explore for petroleum for a maximum term not exceeding six (6) years with the possibility of renewals for terms not exceeding six (6) years. Under the *Petroleum and Gas (Production and Safety) Act 2004* (Qld) a holder of an Authority to Prospect may apply for a Petroleum Lease over land that is the subject of the Authority to Prospect. A Petroleum Lease entitles the holder to undertake regulated activities in order to develop and produce commercial quantities of petroleum.

**Name and address of person doing Act(s):** It is proposed that the Authority to Prospect be granted under *Petroleum and Gas (Production and Safety) Act 2004* (Qld) by the Minister for Resources and Critical Mineral, PO Box 15216, City East, Queensland, 4002.

**Native Title Parties:** Under the *Native Title Act 1993* (Cth) any person who is a "native title party" is entitled to certain rights in relation to the proposed grant of an Authority to Prospect. Under section 30 of the *Native Title Act*

1993 (Cth), persons have until three (3) months after the Notification Day to take certain steps to become native title parties in relation to this notice. Enquiries in relation to filing a native title determination application may be directed to the Federal Court, Brisbane Registry, Level 6, Harry Gibbs Commonwealth Law Courts Building, 119 North Quay, Brisbane, Queensland, 4000. Telephone: 1300 720 980 or Email: [nativetitleQLD@fedcourt.gov.au](mailto:nativetitleQLD@fedcourt.gov.au). Enquiries in relation to the registration of a native title determination application may be directed to the National Native Title Tribunal, Brisbane Registry, Level 5, Harry Gibbs Commonwealth Law Courts Building, 119 North Quay, Brisbane, Queensland, 4000. Telephone: (07) 3052 4040.

**Further Information:** May be obtained from the Department of Resources, Petroleum Assessment Hub, Level 4, 1 William Street, Brisbane, Queensland, 4000. Telephone: (07) 3199 8119 or Email: [petroleumhub@resources.qld.gov.au](mailto:petroleumhub@resources.qld.gov.au).

**Notification Day: 25 September 2024**

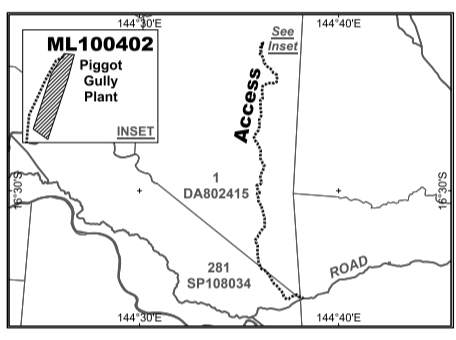


# NOTICE OF PROPOSED GRANT OF A MINING LEASE

## NATIVE TITLE ACT 1993 (CTH) SECTION 29

The Queensland Minister for Resources and Critical Minerals, PO Box 15216, City East, Queensland, 4002, hereby gives notice in accordance with section 29 of the *Native Title Act 1993* (Cth) of the proposed grant of Mining Lease (ML) shown below, subject to the provisions of the *Mineral Resources Act 1989* (Qld).

ML 100402 applied for by Dennis Ronald Fitzgerald, over an area of 5.81 ha, centred approximately 111 kms North West of Mareeba, in the locality of the Mareeba Shire Council.



**Nature of Act(s):** The grant of a Mining Lease under the *Mineral Resources Act 1989* (Qld) authorises the holder to mine and carry out associated activities subject to the *Mineral Resources Act 1989* (Qld) for a term not exceeding ten (10) years, with the possibility of renewals for terms not exceeding ten (10) years. The grant of the Mining Lease includes the granting of access as shown.

**Name and address of person doing acts:** It is proposed that the Mining Lease be granted subject to the provisions of the *Mineral Resources Act 1989* (Qld) by the Queensland Minister for Resources and Critical Minerals, PO Box 15216, City East, Queensland, 4002.

**Native Title Parties:** Under the *Native Title Act 1993* (Cth) any person who is a "native title party" is entitled to certain rights in relation to the proposed grant of the Mining Lease. Under section 30 of the *Native Title Act 1993* (Cth), persons have until three (3) months after the Notification Day to take certain steps to become native title parties in relation to this notice. Enquiries in relation to filing a native title

determination application may be directed to the Federal Court, Brisbane Registry, Level 6, Harry Gibbs Commonwealth Law Courts Building, 119 North Quay, Brisbane, Queensland, 4000. Telephone: 1300 720 980 or Email: [nativetitleQLD@fedcourt.gov.au](mailto:nativetitleQLD@fedcourt.gov.au). Enquiries in relation to the registration of a native title determination application may be directed to the National Native Title Tribunal, Brisbane Registry, Level 5, Harry Gibbs Commonwealth Law Courts Building, 119 North Quay, Brisbane, Queensland, 4000. Telephone: (07) 3052 4040.

**Further Information:** May be obtained from the Department of Resources, Mineral Assessment Hub, Level 9, Verde Tower, 445 Flinders Street, Townsville, Qld, 4810. Telephone: (07) 4447 9230 or Email: [MineralHub@resources.qld.gov.au](mailto:MineralHub@resources.qld.gov.au).

**Notification Day: 25 September 2024**

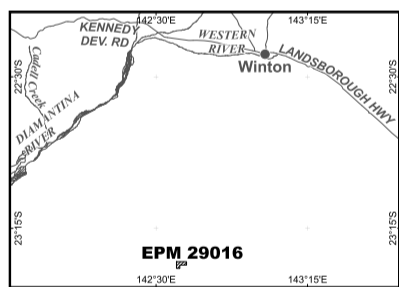


# NOTICE OF PROPOSED GRANT OF EXPLORATION PERMIT FOR MINERALS AND MINING CLAIM


## NATIVE TITLE ACT 1993 (CTH) SECTION 29

The Queensland Minister for Resources and Critical Minerals, PO Box 15216, City East, Queensland, 4002, hereby gives notice in accordance with section 29 of the *Native Title Act 1993* (Cth) of the proposed grant of the Exploration Permit for Minerals (EPM) and Mining Claim (MC) shown below, subject to the provisions of the *Mineral Resources Act 1989* (Qld).

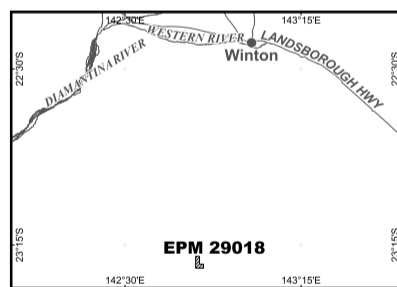
EPM 29016 applied for by Michelle Valerie Morris, over an area of 4 sub-blocks (13 km<sup>2</sup>), centred approximately 124 km south southwest of Winton, in the locality of Winton Shire Council.



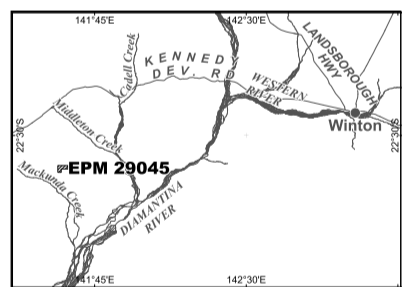
EPM 29017 applied for by Michelle Valerie Morris, over an area of 4 sub-blocks (13 km<sup>2</sup>), centred approximately 110 km south southwest of Winton, in the locality of Winton Shire Council.



EPM 29018 applied for by Travis Philip De Santi Jackson, over an area of 4 sub-blocks (13 km<sup>2</sup>), centred approximately 106 km south southwest of Winton, in the locality of Winton Shire Council.



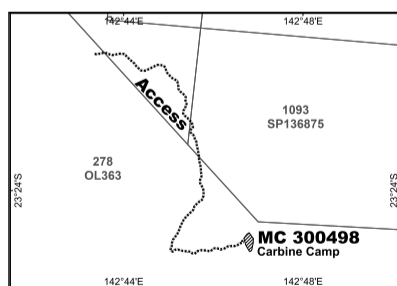
EPM 29045 applied for by Australian Indigenous Security Service Pty Ltd, ACN 122 200 622, over an area of 4 sub-blocks (13 km<sup>2</sup>), centred approximately 152 km west southwest of Winton, in the locality of Winton Shire Council.



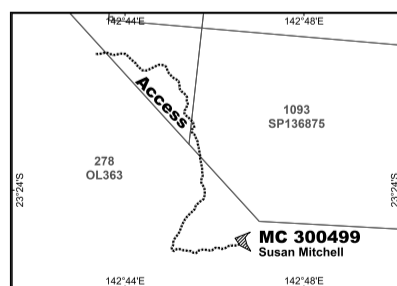
MC 300495 applied for by Raymond Michael Bauer over an area of 4.95 ha, centred approximately 73 km south of Isisford, in the locality of Longreach Regional Council.



MC 300498 applied for by Martin Gerard Mitchell, over an area of 17.68 ha, centred approximately 117 km south southwest of Winton, in the locality of Winton Shire Council.



MC 300499 applied for by Susan Jane Mitchell, over an area of 17.32 ha, centred approximately 117 km south southwest of Winton, in the locality of Winton Shire Council.



**Nature of Act(s):** The grant of Exploration Permit for Minerals 29016, 29017, and 29018 under the *Mineral Resources Act 1989* (Qld) authorises the holder to explore for minerals subject to the provisions of the *Mineral Resources Act 1989* (Qld) for a term not exceeding two (2) years with the possibility of renewal for a term not exceeding two (2) years. The grant of Exploration Permit for Minerals 29045 under the *Mineral Resources Act 1989* (Qld) authorises the holder to explore for minerals subject to the provisions of the *Mineral Resources Act 1989* (Qld) for a term not exceeding five (5) years with the possibility of renewal for a term not exceeding five (5) years. The grant of a Mining Claim under the *Mineral Resources Act 1989* (Qld) authorises the holder to mine and carry out associated activities subject to the *Mineral Resources Act 1989* (Qld), for a term not exceeding ten (10) years, with the possibility of renewals for a term not exceeding ten (10) years. The grant of the Mining Claim includes the granting of access as shown above.

**Name and Address of person doing Act(s):** It is proposed that the Exploration Permit for Minerals and Mining Claim be granted subject to the provisions of the *Mineral Resources Act 1989* (Qld) by the Queensland Minister for Resources and Critical Minerals, PO Box 15216, City East, Queensland, 4002.

**Native Title Parties:** Under the *Native Title Act 1993* (Cth) any person who is a 'native title party' is entitled to certain rights in relation to the proposed grant of the Exploration Permit for Minerals and

Mining Claim. Under section 30 of the *Native Title Act 1993* (Cth), persons have until three (3) months after the Notification Day to take certain steps to become native title parties in relation to this notice. Enquiries in relation to filing a native title determination application may be directed to the Federal Court, Brisbane Registry, Level 6, Harry Gibbs Commonwealth Law Courts Building, 119 North Quay, Brisbane, Queensland 4000. Telephone: 1300 720 980 or Email: [nativetitleQLD@fedcourt.gov.au](mailto:nativetitleQLD@fedcourt.gov.au). Enquiries in relation to the registration of a native title determination application may be directed to the National Native Title Tribunal, Brisbane Registry, Level 5, Harry Gibbs Commonwealth Law Courts Building, 119 North Quay, Brisbane, Queensland 4000, Telephone: (07) 3052 4040.

**Further information:** May be obtained from the Department of Resources, Mining Registrar, Mineral Assessment Hub, Level 9, Verde Tower, 445 Flinders Street, Townsville, Queensland, 4810. Telephone: (07) 4447 9230 or Email: [MineralHub@resources.qld.gov.au](mailto:MineralHub@resources.qld.gov.au) or from the Mining Registrar, Small Scale Mining Hub, PO Box 275, Emerald, Queensland, 4720. Telephone: (07) 3078 3031 or Email: [SSMHub@resources.qld.gov.au](mailto:SSMHub@resources.qld.gov.au).

**Notification Day: 25 September 2024**





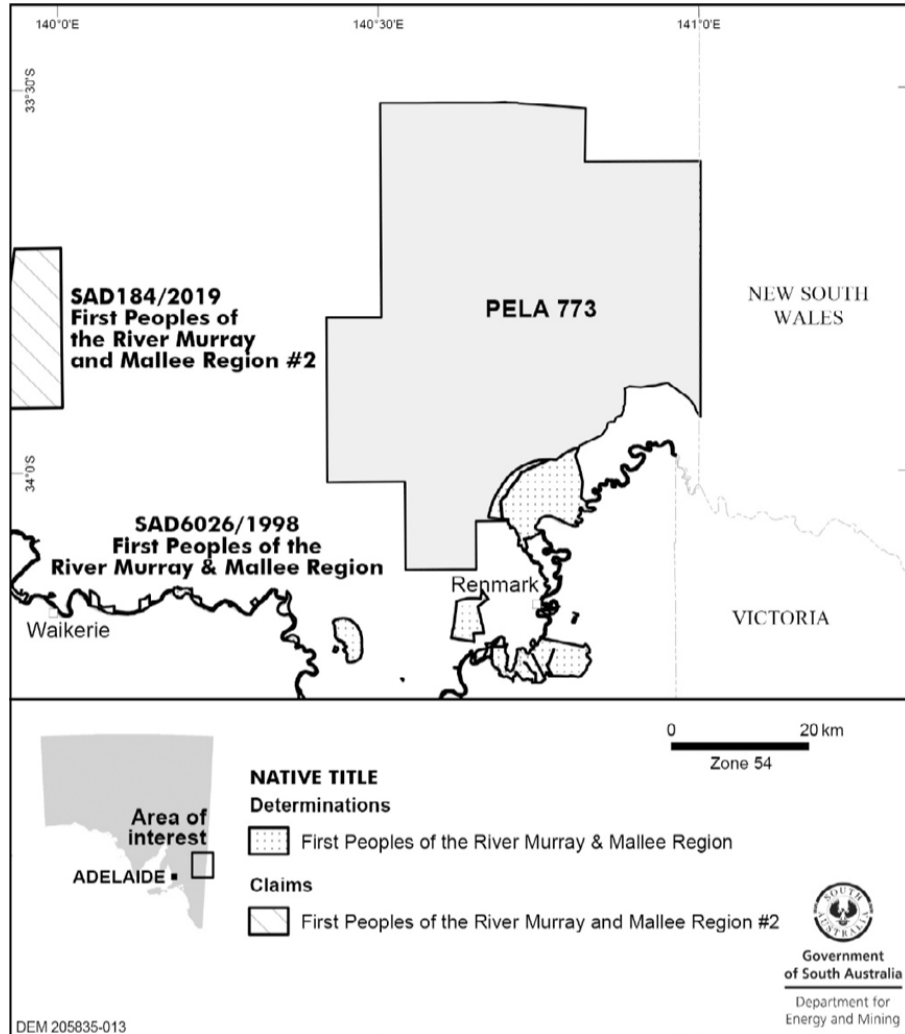
# Proposal to Grant Petroleum Exploration Licence

(Section 29)  
NATIVE TITLE ACT 1993 (COMMONWEALTH)

The State of South Australia HEREBY GIVES NOTICE that the Minister for Energy and Mining, C/- the Regulation and Compliance Division, Department for Energy and Mining, Level 4, 11 Waymouth Street, Adelaide SA 5000 has received the following Petroleum Exploration Licence application (PELA) under the *Energy Resources Act 2000*:

- Number:** PELA 773  
**Area:** 2,508 km<sup>2</sup> approx.  
**Applicant:** Achilles Energy Pty Ltd  
**Locality:** Coordinate descriptions for the application areas are available from the Department for Energy and Mining via the address below. GIS data is also available via the South Australian Resources Information Geoserver (SARIG) at: <https://sarig.pir.sa.gov.au/Map>

## PELA 773



### Nature of the acts:

The grant of a Petroleum Exploration Licence pursuant to the *Energy Resources Act 2000* authorises the applicant to explore for regulated substances for a term of five (5) years from notification of grant and a right of renewal for a further two (2) five (5) year terms. The *Energy Resources Act 2000* also provides a holder of an Exploration Licence with a right (subject to the *Energy Resources Act 2000*) to apply for a Production Licence where a discovery that warrants production is made. Production Licence rights include the right to undertake regulated activities under the *Energy Resources Act 2000* to enable regulated substances to be produced, processed, transported and marketed. The act may also include the grant of appropriate Production, Retention or Associated Activities Licences emanating from the issued Exploration Licence pursuant to the *Energy Resources Act 2000* or any substituting legislation.

### Notification day:

13 September 2024

### Native title parties:

Under Section 30 of the *Native Title Act 1993*, persons have until three (3) months after the notification day to take certain steps to become native title parties in relation to the area covered by the Exploration Licence application.

The three (3) month period closes on 13 December 2024. Any person who is, or becomes a native title party, is entitled to the negotiation and/or procedural rights provided in Part 2 Division 3 Subdivision P of the *Native Title Act 1993*. Enquiries regarding becoming a native title party should be directed to the National Native Title Tribunal, Level 14, Commonwealth Law Courts, Queens Square, Sydney, NSW 2000, telephone: (02) 8099 8500. Any negotiations conducted in respect to the Exploration Licences will include matters relating to the conduct of any future production and associated infrastructure and facilities and the issue of the necessary licences or authorisations to undertake these activities (including associated exploration activities) under the *Energy Resources Act 2000*.

The Exploration Licence will be granted if, by the end of the period of four (4) months after the notification day (i.e. 13 January 2025) there is no native title party in relation to the area of the Exploration Licence.

For further information about the acts (including spatial data or plans of the PELA areas), contact the A/General Manager Energy Resources Licensing, Regulation and Compliance Division, Department for Energy and Mining, Level 4, 11 Waymouth Street, or email DEM.ERDLicensing@sa.gov.au



## Notice under Section 26C of the *Native Title Act 1993 (Cth)* Proposed Request for Commonwealth Minister to determine an approved opal or gem mining area

This notice is given in accordance with section 26C(5) of the *Native Title Act 1993 (Cth)*.

### Description of the nature of the act

The NSW Attorney General, as the State Minister for native title in NSW, is intending to make a request to the Commonwealth Attorney General, as the Commonwealth Minister for native title, to determine that the area described below within the White Cliffs Mineral Claims District is an approved opal or gem mining area under section 26C of the *Native Title Act 1993 (Cth)*.

If an approved opal or gem mining area determination is made under section 26C of the *Native Title Act 1993 (Cth)*, the right to negotiate provisions under the *Native Title Act 1993 (Cth)* will not apply to individual grants for exploring or prospecting, mining or puddling in respect of opals or gems, under the *Mining Act 1992 (NSW)* in the area.

In an approved opal or gem mining area, future grants to authorise exploring or prospecting, mining or puddling for opals or gems would be permitted for a period of no more than 5 years (and if a renewal is allowed, for a period of no longer than 5 years for each renewal), in an area:

- for mining or puddling for opal or gems, no larger than 5 hectares; or
- for exploration or prospecting for opals or gems no larger than 500 hectares.

### Description of area

The request applies to all areas where native title has been determined to exist, as described in *Barkandji Traditional Owners #8 (Part A) v Attorney-General of New South Wales [2015] FCA 604*, within the White Cliffs Mineral Claims District area (approximately 200 kilometres northeast of Broken Hill), being the land parcels described in the table on the following page. An indicative map also appears below.

### Submissions Invited

Submissions are invited about the intended request, in particular about the area covered by the request (as described above) and about processes for the identification and protection of any area or site within that area of particular significance to native title holders in accordance with their traditional laws and customs.

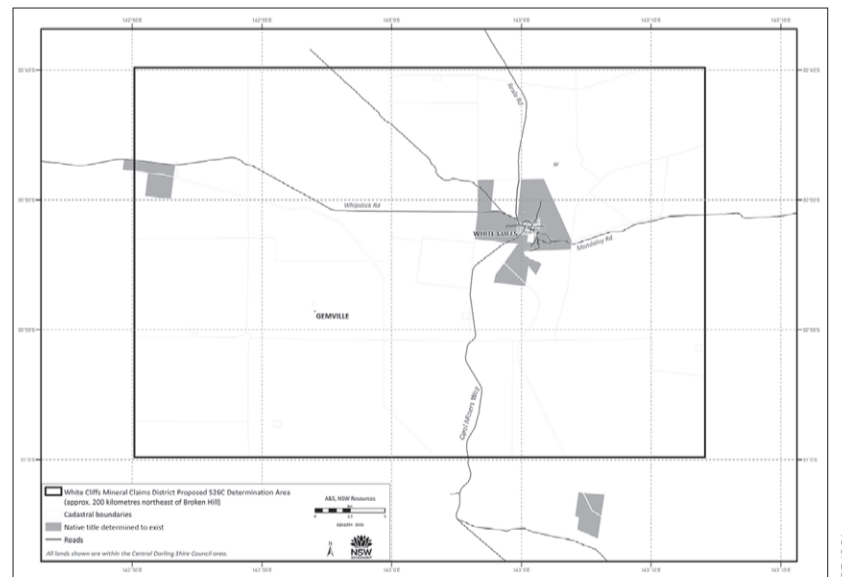
**Note:** All submissions received will be considered by the NSW Attorney General before a request is made to the Commonwealth Attorney General.

### How further information about the proposed request can be obtained

Further information may be obtained from: NSW Resources, Department of Primary Industries and Regional Development on (02) 4063 6600 or sent Attention: Jamie Tripodi Executive Director Assessment & Systems via [titles@regional.nsw.gov.au](mailto:titles@regional.nsw.gov.au).

### To make a submission

Submissions must be made in writing to the Native Title Legal team in the NSW Department of Planning, Housing and Infrastructure at [native.title@dpie.nsw.gov.au](mailto:native.title@dpie.nsw.gov.au) by **11 October 2024**. No late submissions will be considered, unless agreed in writing prior to the due date for submissions.



## Koori Mail

The Voice of Indigenous Australia

**50% Off ALL Jarjums Hoodies!**

Available in Black, Blue, Grey,  
Charcoal & Red, from Sizes 4-16.



[shop.koorimail.com](http://shop.koorimail.com)



## Notice under Section 26C of the Native Title Act 1993 (Cth) Proposed Request for Commonwealth Minister to determine an approved opal or gem mining area (Land Parcels)

LOT NO	SECTION NO	DEPOSITED PLAN NO	LOT NO	SECTION NO	DEPOSITED PLAN NO	LOT NO	SECTION NO	DEPOSITED PLAN NO	LOT NO	SECTION NO	DEPOSITED PLAN NO	LOT NO	SECTION NO	DEPOSITED PLAN NO	LOT NO	SECTION NO	DEPOSITED PLAN NO
1		34992	188		757488	249		757488	5	6	759084	22		1297338	34		1297340
365		44260	189		757488	250		757488	6	1	759084	23		1297338	35		1297340
366		722942	190		757488	251		757488	6	6	759084	24		1297338	36		1297340
367		722942	191		757488	252		757488	7	1	759084	25		1297338	37		1297340
5275		722957	192		757488	253		757488	7	6	759084	26		1297338	38		1297340
5		757488	193		757488	254		757488	8	1	759084	27		1297338	1		1297342
17		757488	194		757488	255		757488	8	6	759084	28		1297338	2		1297342
20		757488	195		757488	256		757488	9	1	759084	29		1297338	3		1297342
36		757488	196		757488	257		757488	10	1	759084	30		1297338	4		1297342
37		757488	197		757488	258		757488	11	1	759084	31		1297338	5		1297342
38		757488	198		757488	259		757488	12	1	759084	32		1297338	6		1297342
39		757488	203		757488	260		757488	13	1	759084	33		1297338	7		1297342
50		757488	204		757488	261		757488	496		760224	34		1297338	8		1297342
52		757488	205		757488	262		757488	496		760225	35		1297338	9		1297342
67		757488	206		757488	263		757488	4420		766863	36		1297338	10		1297342
70		757488	208		757488	264		757488	1		914623	37		1297338	11		1297342
71		757488	210		757488	265		757488	1		914628	38		1297338	12		1297342
72		757488	211		757488	266		757488	6923		1027237	39		1297338	13		1297342
78		757488	213		757488	267		757488	7305		1177785	40		1297338	14		1297342
86		757488	214		757488	268		757488	7306		1177785	41		1297338	15		1297342
89		757488	215		757488	269		757488	7307		1178643	2		1297340	16		1297342
90		757488	216		757488	270		757488	7308		1178643	3		1297340	17		1297342
91		757488	217		757488	271		757488	7301		1178687	4		1297340	18		1297342
94		757488	218		757488	272		757488	7302		1178687	5		1297340	19		1297342
103		757488	219		757488	273		757488	7301		1178815	6		1297340	20		1297342
104		757488	220		757488	274		757488	7317		1181686	7		1297340	21		1297342
106		757488	221		757488	275		757488	1		1182315	8		1297340	22		1297342
107		757488	222		757488	276		757488	5		1182315	9		1297340	23		1297342
108		757488	223		757488	278		757488	6		1182315	10		1297340	24		1297342
122		757488	224		757488	279		757488	7		1182315	11		1297340	25		1297342
123		757488	225		757488	280		757488	8		1182315	12		1297340	26		1297342
131		757488	226		757488	281		757488	794		1219109	13		1297340	27		1297342
134		757488	227		757488	282		757488	1		1297338	14		1297340	28		1297342
135		757488	228		757488	283		757488	2		1297338	15		1297340	29		1297342
141		757488	229		757488	284		757488	3		1297338	16		1297340	30		1297342
146		757488	230		757488	285		757488	4		1297338	17		1297340	31		1297342
147		757488	231		757488	286		757488	5		1297338	18		1297340	32		1297342
153		757488	232		757488	287		757488	6		1297338	19		1297340	33		1297342
154		757488	233		757488	289		757488	7		1297338	20		1297340	34		1297342
155		757488	234		757488	293		757488	8		1297338	21		1297340	35		1297342
156		757488	235		757488	294		757488	9		1297338	22		1297340	36		1297342
157		757488	236		757488	296		757488	10		1297338	23		1297340	37		1297342
159		757488	237		757488	297		757488	11		1297338	24		1297340	38		1297342
160		757488	238		757488	298		757488	12		1297338	25		1297340	39		1297342
161		757488	239		757488	299		757488	13		1297338	26		1297340	40		1297342
165		757488	241		757488	300		757488	14		1297338	27		1297340	41		1297342
168		757488	242		757488	362		757488	15		1297338	28		1297340	42		1297342
171		757488	243		757488	1	5	759084	16		1297338	29		1297340	43		1297342
176		757488	244		757488	1	6	759084	17		1297338	30		1297340	44		1297342
177		757488	245		757488	2	1	759084	18		1297338	31		1297340			
182		757488	246		757488	2	6	759084	19		1297338	32		1297340			
183		757488	247		757488	3	6	759084	20		1297338	33		1297340			
186		757488	248		757488	4	6	759084	21		1297338	34		1297340			

SB102

# POWER THE HAPPY FOR SICK KIDS

While hospital is Ruby's life, Starlight helps her laugh and play. Because a healthy dose of happiness helps sick kids just be kids. That's the power of happy.

This Starlight Day, Power the Happy for sick kids and see that money can buy happiness.

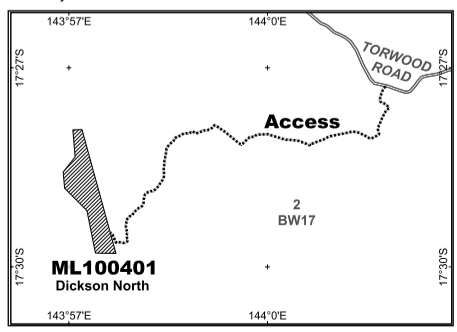
## DONATE NOW

[starlight.org.au](http://starlight.org.au)

## NOTICE OF PROPOSED GRANT OF A MINING LEASE NATIVE TITLE ACT 1993 (CTH) SECTION 29

The Queensland Minister for Resources and Critical Minerals, PO Box 15216, City East, Queensland, 4002, hereby gives notice in accordance with section 29 of the *Native Title Act 1993* (Cth) of the proposed grant of Mining Lease (ML) shown below under the *Mineral Resources Act 1989* (Qld).

ML 100401 applied for by DRAGON METALS PTY LTD, ACN 143 929 579, over an area of 189.86 ha, centred approximately 70 km south-west of Chillagoe, in the locality of Mareeba Shire Council.



**Nature of Act(s):** The grant of a Mining Lease under the *Mineral Resources Act 1989* (Qld) authorises the holder to mine and carry out associated activities subject to the *Mineral Resources Act 1989* (Qld) for a term not exceeding fifteen (15) years, with the possibility of renewals for terms not exceeding fifteen (15) years.

**Name and address of person doing acts:** It is proposed that the Mining Lease be granted subject to the provisions of the *Mineral Resources Act 1989* (Qld) by the Queensland Minister for Resources and Critical Minerals, PO Box 15216, City East, Queensland, 4002.

**Native Title Parties:** Under the *Native Title Act 1993* (Cth) any person who is a "native title party" is entitled to certain rights in relation to the proposed grant of Mining Lease. Under section 30 of the *Native Title Act 1993* (Cth), persons have until three (3) months after the Notification Day to take certain steps to become native title parties in relation to this notice. Enquiries in relation to filing a native title determination application may be directed to the Federal Court, Brisbane

Registry, Level 6, Harry Gibbs Commonwealth Law Courts Building, 119 North Quay, Brisbane, Queensland, 4000. Telephone: 1300 720 980 or Email: [nativetitleQLD@fedcourt.gov.au](mailto:nativetitleQLD@fedcourt.gov.au). Enquiries in relation to the registration of a native title determination application may be directed to the National Native Title Tribunal, Brisbane Registry, Level 5, Harry Gibbs Commonwealth Law Courts Building, 119 North Quay, Brisbane, Queensland, 4000. Telephone: (07) 3052 4040.

**Further Information:** May be obtained from the Department of Resources, Mineral Assessment Hub, Level 9, Verde Tower, 445 Flinders Street, Townsville, Qld, 4810. Telephone: (07) 4447 9230 or Email: [MineralHub@resources.qld.gov.au](mailto:MineralHub@resources.qld.gov.au).

**Notification Day: 18 September 2024**

