

Notice under Section 29 of the *Native Title Act 1993*, Exploration Licence Number EL9662 (Act 1992)

This notice is given in accordance with the requirements of section 29 of the *Native Title Act 1993* (Commonwealth).

Description of the nature of the act

Pursuant to the *Native Title (Right to Negotiate (Exclusion) – NSW Land) Determination No. 1 of 1996* (Cth), Exploration Licence EL9662 includes a condition to the effect that the holder must not prospect on any land, or waters covered by the licence in relation to which native title exists without the prior written consent of the Minister administering the *Mining Act 1992* (the 'Native Title Condition').

The Minister administering the *Mining Act 1992* intends to give consent to prospecting on land subject to native title in the licence in accordance with the *Native Title (Right to Negotiate (Inclusion) – NSW Land) Approval No. 1 of 1996* (Cth).

Should consent be granted, the licence holder may apply to renew or transfer the licence prior to it expiring (including partial renewals or partial transfers).

Note: If the consent is granted, it will apply to any renewal, re grant or re-making (including partial renewals or partial transfers) or extension of the term of the licence, which may be valid pursuant to section 24MD(1) of the *Native Title Act 1993* (Cth) without a further notification under section 29.

Holder's details

Lode Metals Pty Ltd (ACN 676 165 870) is the holder of Exploration Licence 9662 for Group 1 minerals.

The licence contains a condition that the holder must not prospect on any land or waters on which native title exists without the prior consent of the Minister administering the *Mining Act 1992*. The licence holder has sought the Minister's consent to conduct prospecting activities in the entire licence area.

Description of area that may be affected

The entire area of Exploration Licence 9662 which covers about 399 units and is situated approximately 37 kilometres east southeast of Guyra, in the State of NSW.

Name and postal address of person by whom the act would be done

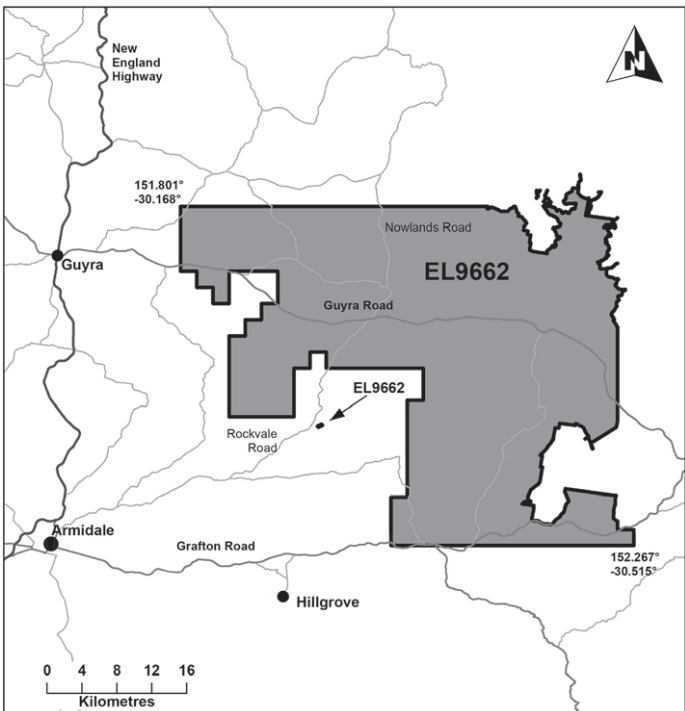
The Minister administering the *Mining Act 1992*, PO Box 344, Hunter Region Mail Centre, NSW 2310.

How further information about the act can be obtained

Further information may be obtained from; Assessments and Systems, NSW Resources within the Department of Primary Industries and Regional Development on (02) 4063 6600 or titles@regional.nsw.gov.au.

Notification Day

For the purposes of section 29(4) of the *Native Title Act 1993* the notification day is 24 October 2024. Under section 30 of the *Native Title Act 1993* persons have until 3 months after the notification day to take certain steps to become native title parties in relation to this notice.



NOTICE INITIATING NEGOTIATIONS WITH NATIVE TITLE PARTIES MINING ACT 1971 (SA) SECTION 63M

TAKE NOTICE that:

1. Valrico Resources Pty Ltd, registered holder of Exploration Licences 7001 and 7003 (**Valrico**); and
2. WRDBD Developments Pty Ltd, registered holder of Exploration Licence 7005 (**WRDBD**), (the **Proponents**) both being wholly owned subsidiaries of Australian Rare Earths Ltd of Level 10, 111 Gawler Place, Adelaide, propose to carry out mining operations of an exploratory nature on the following lands located in the State of South Australia:

WRDBD Developments Pty Ltd proposes to carry out mining operations of an exploratory nature on the land identified below (**WRDBD Land**):

The land located in the State of South Australia, approximately 60 km northeast of Morgan, referred to as **Sturt Vale Area** which is bounded as follows:

Commencing at a point being the intersection of latitude 33°12'S and longitude 139°48'E, then east to longitude 140°07'E, south to latitude 33°26'S, west to longitude 139°59'E, south to latitude 33°41'S, west to longitude 139°54'E, north to latitude 33°27'S, west to longitude 139°48'E, and north to the point of commencement.

(AREA: 995 square kilometres approximately)

being the land which is subject to Exploration Licence 7005, but excluding that part of the land that is subject to the Ngadjuri Nation #2 native title application (Federal Court reference SAD84/2022),

all the within latitudes and longitudes are geodetic and expressed in terms of the Australian Geodetic Datum as defined on p. 4984 of the Commonwealth Gazette number 84 dated October 6, 1966 (**AGD66**).

Valrico proposes to carry out mining operations of an exploratory nature on the land identified below (**Valrico Land**):

1. The land located in the State of South Australia, approximately 65 km east-northeast of Burra, referred to as **Warnes Area** which is bounded as follows:

Commencing at a point being the intersection of latitude 33°27'S and longitude 139°24'E, then east to longitude 139°54'E, south to latitude 33°41'S, west to longitude 139°47'E, south to latitude 33°42'S, west to longitude 139°36'E, north to latitude 33°34'S, west to longitude 139°24'E, and north to the point of commencement.

(AREA: 993 square kilometres approximately)

being the land which is subject to Exploration Licence 7001; and

2. The land located in the State of South Australia, approximately 65 km east-southeast of Burra, referred to as **Bunyang Area** which is bounded as follows:

Commencing at a point being the intersection of latitude 33°41'S and longitude 139°47'E, then east to longitude 139°54'E, south to latitude 34°01'S, west to longitude 139°36'E, north to latitude 33°42'S, east to longitude 139°47'E, and north to the point of commencement but excluding White Dam Conservation Park and areas within the area of the licence that is subject to a mineral tenement or comprised in a private mine including (but not limited to) Mineral Lease 730, 731, 732, 733, 734, 5122 and 665 as registered in the Mining Register at the date of the grant of this licence.

(AREA: 992 square kilometres approximately)

being the land which is subject to Exploration Licence 7003,

all the within latitudes and longitudes are geodetic and expressed in terms of the Australian Geodetic Datum as defined on p. 4984 of the Commonwealth Gazette number 84 dated October 6, 1966 (**AGD66**).

The general nature of the proposed mining operations that are to be carried out by Valrico on the land the subject of Exploration Licences 7001, 7003, and by WRDBD on the land the subject of Exploration Licence 7005 is:

Exploratory operations to determine the geology of the Land and presence of mineralisation. Without limiting that general description, those operations may include: reconnaissance; gridding; mapping; aerial and handheld photography; airborne and ground magnetic, electromagnetic, radiometric, seismic, gravity and electrical surveying; soil and other geochemical sampling; water sampling; hydrological studies; hydrogeology surveys; shallow trenching; limited clearing for access and drilling; drilling (including diamond core drilling and other methods); downhole-probing, sampling and radiometric testing of drill core/cuttings; environmental monitoring work (including baseline work, flora/fauna surveys, geotechnical surveys) and establishment of temporary camp/storage sites and access tracks as may be necessary.

The proposed activities are (or will be) authorised by the following exploration authorities under the Mining Act 1971 (SA):

Exploration Licences 7001 and 7003 (including any extension, replacement, renewal, regrant or other dealings with Exploration Licences 7001 and 7003, and any other exploration authority or interest in any exploration authority for the whole or any part of the Valrico Land).

Exploration Licence 7005 (including any extension, replacement, renewal, regrant or other dealings with Exploration Licence 7005, and any other exploration authority or interest in any exploration authority for the whole or any part of the WRDBD Land).

Each of Valrico and WRDBD seek to negotiate native title mining agreements under Part 9B of the Mining Act 1971 (SA) in relation to the Valrico Land and WRDBD Land, respectively.

TAKE NOTICE that if, four (4) months after this notice is given as required by the Mining Act 1971 (SA), there are no persons registered under the law of the State or the Commonwealth as the holders of, or claimants to, native title in whole or part of the Valrico Land or WRDBD Land, the relevant of the Proponents (or their successors or assignees) may apply *ex parte* to the Environment, Resources and Development Court for a summary determination authorising entry to the land the subject of their respective exploration licences for the purpose of carrying out mining operations on the Valrico Land and/or WRDBD Land, as applicable, and the conduct of mining operations on that land.

Any person who holds or may hold native title in either the Valrico Land or the WRDBD Land who requires further information regarding this notice is invited to contact the Proponent at:

Australian Rare Earths Limited

c/- FINLAYSONS
L7/43 Franklin Street, Adelaide SA 5000
Telephone: (08) 8235 7835
Contact: Ms Jane Welsh

Public Notice

Consultation for the development of Environment Plans

Beach Energy (Beach) currently supplies natural gas from offshore Victoria to the local market through existing infrastructure, including pipelines and onshore production facilities.

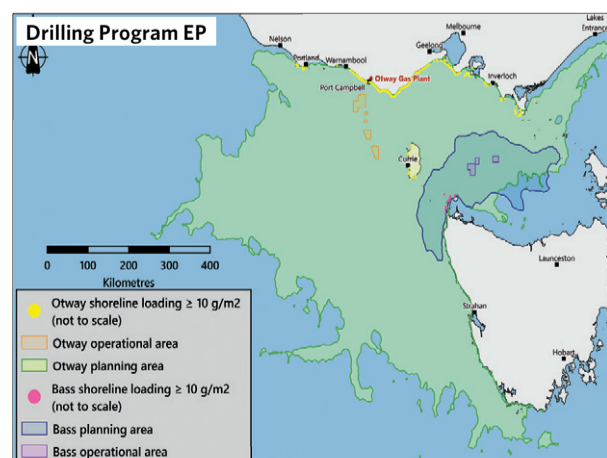
Beach is inviting consultation with relevant persons whose functions, interests or activities may be affected by proposed activities under Environment Plans (EP) for further natural gas development activities.

Drilling EP

As part of its commitment to ongoing local gas production, Beach is proposing to undertake a further phase of drilling operations offshore Victoria. Consultation for activities under the Offshore Gas Victoria (OGV) Drilling and P&A Program EP (Drilling EP) began in June 2023. Beach has now reduced the scope of the activity to be carried out under the Drilling EP.

The original proposal to drill up to 11 wells in the Otway and Bass basins will be modified to a maximum of 5 wells in the Otway Basin only in Commonwealth Waters offshore Port Campbell.

Beach has previously consulted on the Drilling EP from June 2023 to February 2024 and is now carrying out supplementary consultation up to and including 9 December 2024.



Well Completions and Interventions EP

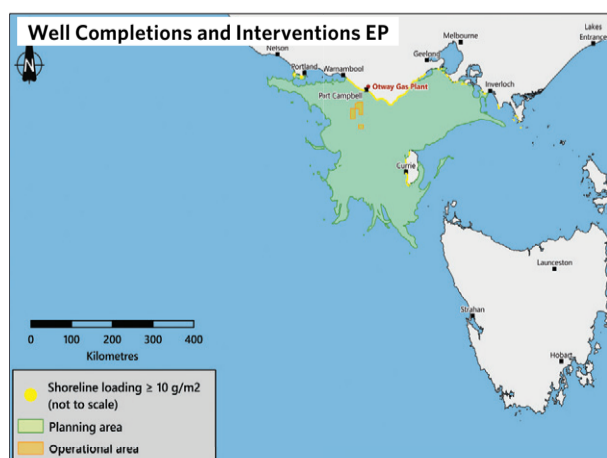
At the commencement of consultation for the OGV Project in June 2023, Beach advised further EPs may be required for activities to complete and connect wells successfully drilled.

Beach is now conducting consultation with relevant persons whose functions, interests or activities may be affected by proposed activities under a Well Completions, Well Interventions and Plugging and Abandonment Activities EP (Well Completions and Interventions EP).

These activities would enable future connection of new gas wells to existing infrastructure, maintain the option to plug and abandon an existing suspended well subject to a further assessment of its viability and enable activities to re-enter up to two existing wells to improve performance.

The Well Completions and Interventions EP consultation is open now and will be conducted up to and including 14 February 2025.

We encourage you to access Beach's additional resources, maps, and project details about the environment plans, which can be accessed via the QR code. We also invite you to contact us if you wish to discuss other consultation options or are seeking further information.



Consultation dates and information

| | |
|---|---|
| Online consultation hub | engage.beachenergy.com.au Engage Beach, includes information in different formats including maps; diagrams; photos; questions and answers; detailed information sheets. |
| Dedicated culturally sensitive First Nations information sessions (registration not required) | Portland Yacht Club, 55 Lee Breakwater Road, Portland Tuesday 22 October, 11am to 4pm (AEDT) Tuesday 22 October, 6pm to 8pm (AEDT) Wednesday 23 October, 9am to 12pm (AEDT) Warrnambool RSL, 162 Merri St, Warrnambool Thursday 24 October, 9am to 12pm (AEDT) |
| Open information sessions (registration not required) | Warrnambool RSL, 162 Merri St, Warrnambool Wednesday 23 October, 3pm to 6pm (AEDT) Port Campbell Surf Lifesaving Club, 1 Cairns St, Port Campbell Thursday 24 October, 3pm to 6pm (AEDT) |
| Dedicated culturally sensitive First Nations online information sessions (webinars) | Tuesday 12 November, 2.15pm to 3pm (AEDT) Wednesday 13 November, 6pm to 6.45pm (AEDT) Please contact us to register for a webinar. |
| Open online information sessions (webinars) | Tuesday 12 November, 6pm to 6.45pm (AEDT) Wednesday 13 November, 2.15pm to 3pm (AEDT) Please contact us to register for a webinar. |

Environment that may be affected (EMBA)

The maps in this notice show the largest geographic area where operational activities under the Drilling EP or the Well Completions and Interventions EP could potentially have a direct or indirect environmental impact under worst-case scenarios. Within the EMBA, the environment values and sensitivities are defined, potential impacts are assessed, and control measures are developed to mitigate impacts. The EMBA is divided into an operational area for activities defined in the EPs, and a planning area where emergency response plans must be ready for activation in the unlikely event of an accident.

Invitation to consult with Beach

Beach invites consultation with persons and organisations whose functions, interests, or activities may be affected by the activities described in the EPs outlined in this notice. Consultation is an important part of developing EPs as its purpose is to ensure that potential impacts have been identified and appropriate measures adopted as a result of the consultations.

P 1800 797 011

E community@beachenergy.com.au

beachenergy.com.au



READ MORE

NOTICE OF WARRABINGA-WIRADJURI #2, #6 AND #7 NATIVE TITLE CLAIMANT GROUP MEETING

9 November 2024, 10:00 am

Club Mudgee, 99 Mortimer Street, Mudgee NSW 2850

The Warrabinga-Wiradjuri #2, Warrabinga-Wiradjuri #6 and Warrabinga-Wiradjuri #7 native title claimant groups ('Warrabinga-Wiradjuri claim groups') made claimant applications in the Federal Court of Australia seeking recognition of their native title rights and interests under the Native Title Act 1993 (Cth). The claims are Warrabinga-Wiradjuri #2 (NSD543/2013), Warrabinga-Wiradjuri #6 (NSD1786/2016) and Warrabinga-Wiradjuri #7 (NSD857/2017) (the 'applications').

The current named applicants representing the Warrabinga Wiradjuri claim groups in applications are Wendy Lewis, Mavis Agnew and Martin De Launey.

This notice invites all members of the Warrabinga-Wiradjuri claim groups to attend a meeting at the time and location below:

Date: 9 November 2024

Venue: Club Mudgee, 99 Mortimer Street, Mudgee NSW 2850

Time: 10:30am (registration commencing at 10:00am)

Purpose of the meeting

The meeting is being called so that the claim group may:

1. discuss the status of the applications;
2. discuss update on future acts within the claim area;
3. discuss the update on the anthropological research; and
4. vote for 2025 claimant working group members.

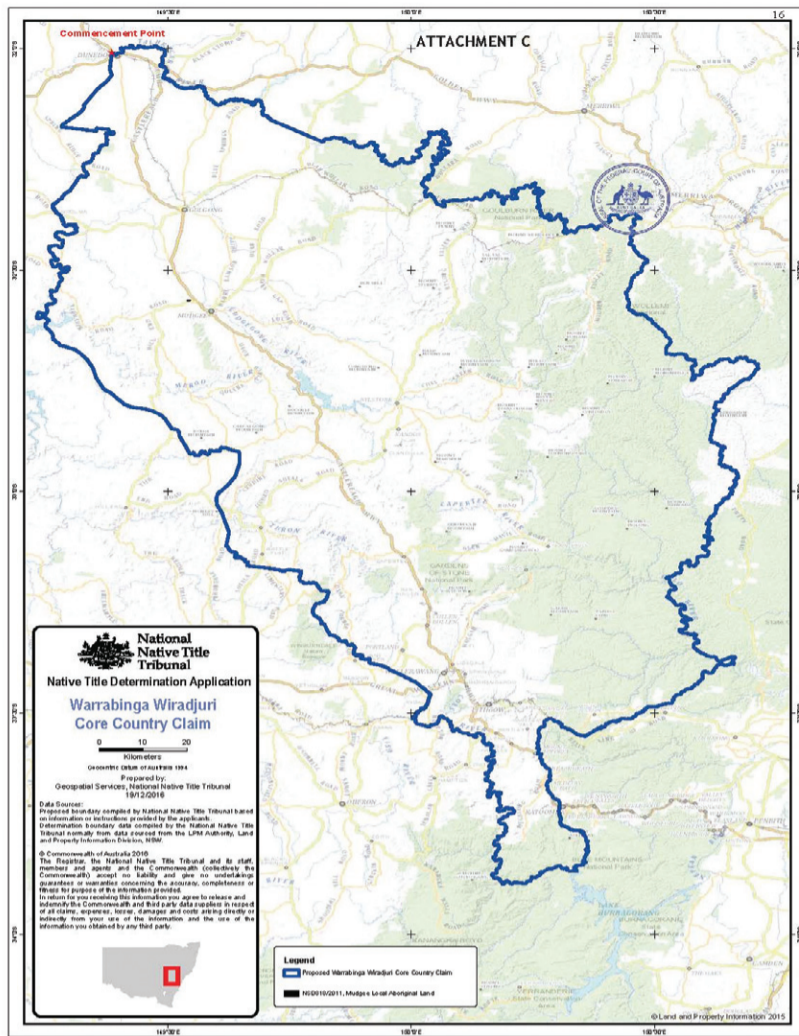
Who may attend the meeting?

This meeting is open all people who are the descendants of the following ancestors:


- Diana Mudgee (Mudgee);
- Jimmy Lambert (Dabee);
- Peggy Lambert (Capertee);
- James Tracker MacDonald (Lahays Creek);
- Thullagumall (Dabee);
- Esther Marks (Mudgee);
- Emily Walker (Sofala);
- Emma Darling Cook (Mudgee); or
- Elizabeth Nash (Mudgee).

All members are welcome to attend. If you are a new attendee, please bring genealogical evidence of connection to apical ancestors listed in this notice or evidence of traditional connection to the land within the application areas.

If you have questions or concerns about attending the meeting, please contact <https://warrabinga.com.au/contact/>. If you have any questions regarding the existing applications, please contact Susanne Rakoczy on (02) 9291 6280 or by email susanne.rakoczy@maddocks.com.au.



Map of external boundaries of Warrabinga's applications



NOTICE OF PROPOSED GRANT OF EXPLORATION LICENCES

NATIVE TITLE ACT 1993 (CTH) SECTION 29

The Honourable Gerard Maley MLA, the Northern Territory Minister for Mining and Energy, C/- Department of Mining and Energy, GPO Box 4550 DARWIN NT 0801, hereby gives notice in accordance with section 29 of the *Native Title Act 1993* (Commonwealth) of his intent to do an act, namely to grant the following exploration licence applications.

Applications to which this notice applies:

Exploration Licence 33788 sought by BACCHUS RESOURCES PTY LTD, ACN 606 340 872 over an area of 2 Blocks (7 km²) depicted below for a term of 6 years, within the MCKINLAY RIVER locality.

Not To Scale NMIG Map Sheet No: 5271

Exploration Licence 33791 sought by BACCHUS RESOURCES PTY LTD, ACN 606 340 872 over an area of 13 Blocks (44 km²) depicted below for a term of 6 years, within the MCKINLAY RIVER locality.

Not To Scale NMIG Map Sheet No: 5271

Exploration Licence 33886 sought by E79 EXPLORATION PTY LTD, ACN 162 751 386 over an area of 52 Blocks (171 km²) depicted below for a term of 6 years, within the SURPRISE CREEK locality.

Not To Scale NMIG Map Sheet No: 6263

Exploration Licence 33887 sought by E79 EXPLORATION PTY LTD, ACN 162 751 386 over an area of 38 Blocks (125 km²) depicted below for a term of 6 years, within the SURPRISE CREEK locality.

Not To Scale NMIG Map Sheet No: 6263

Exploration Licence 33881 sought by ITECH ENERGY PTY LTD, ACN 674 433 151 over an area of 131 Blocks (417 km²) depicted below for a term of 6 years, within the REYNOLDS RANGE locality.

Not To Scale NMIG Map Sheet No: 5453

Exploration Licence 33785 sought by NT MINING OPERATIONS PTY LTD, ACN 136 525 990 over an area of 31 Blocks (104 km²) depicted below for a term of 6 years, within the BATCHELOR locality.

Not To Scale NMIG Map Sheet No: 5171

Exploration Licence 33784 sought by PNx METALS LIMITED, ACN 127 446 271 over an area of 15 Blocks (51 km²) depicted below for a term of 6 years, within the BATCHELOR locality.

Not To Scale NMIG Map Sheet No: 5171

Exploration Licence 33921 sought by THE AUSTRALIAN MINING SERVICE PTY LTD, ACN 625 506 247 over an area of 42 Blocks (133 km²) depicted below for a term of 6 years, within the GLEN HELEN locality.

Not To Scale NMIG Map Sheet No: 5351

Exploration Licence 33931 sought by THE AUSTRALIAN MINING SERVICE PTY LTD, ACN 625 506 247 over an area of 248 Blocks (741 km²) depicted below for a term of 6 years, within the MT WEDGE locality.

Not To Scale NMIG Map Sheet No: 5352

Nature of act(s): The grant of an exploration licence under the *Mineral Titles Act 2010* authorises the holder to conduct activities in connection with exploration for minerals for a term not exceeding 6 years and to seek renewal(s). The term for which it is intended to grant the mineral exploration licences referred to in this notice commences from the date of grant. Further information about the act may be obtained from the Department of Mining and Energy, GPO Box 4550 Darwin NT 0801 or Centrepoint Building 48-50 Smith Street Darwin NT 0800, telephone (08) 8999 5322.

Native Title Parties: Any person who is, or becomes a "native title party" within the meaning of the *Native Title Act 1993* is entitled to the negotiation and/or procedural rights provided in Part 2, Division 3, Subdivision P of the *Native Title Act 1993*. Under section 30 of the *Native Title Act 1993*, persons have until 3 months after the notification day to take certain steps to become native title parties in relation to this notice. Enquiries concerning becoming a native title party should be directed to the National Native Title Tribunal, GPO Box 9973, Brisbane QLD 4001, or telephone (07) 3307 5000.

Expedited Procedure: The Northern Territory Government considers that the acts are acts attracting the expedited procedure as defined in section 237 of the *Native Title Act 1993*. The exploration licences referred to in this notice may be granted unless an objection is made by a native title party to the statement that the act is one which attracts the expedited procedure. Such an objection must be made to the National Native Title Tribunal within 4 months of the notification day.

Notification Day: 9 October 2024

ExxonMobil

**Community Consultation-
decommissioning of oil & gas
infrastructure in Bass Strait**



Esso Australia Pty Ltd (Esso), a wholly owned subsidiary of ExxonMobil Australia Pty Ltd, is committed to operating and decommissioning its Gippsland and Bass Strait facilities safely and effectively.

After delivering energy to Australia for over 50 years, many of the Bass Strait oil and gas fields are now reaching the end of their productive life. As planning for decommissioning progresses, Esso is focused on safely shutting-down non-producing facilities and ensuring they stay safe throughout the entire decommissioning process.

Community Information Sessions

If you'd like to know more about plans for **Decommissioning of platforms and pipelines in Bass Strait**, the Esso Consultation Team will be hosting a community information and drop-in session at the following locations:

Tuesday 22 October 2024 - Yarram

Yarram Hub
156 Grant Street, Yarram
5.00 pm – 7.00 pm

Wednesday, 23 October 2024 - Foster

Manna Gum Community House
33 Station Street, Foster
5.00 pm – 7.00 pm

Thursday, 24 October 2024 - Leongatha

South Gippsland Trade Skills Alliance (SGBLLEN)
71 Ogilvy St., Leongatha
5.00 pm – 7.00 pm

A presentation about decommissioning activities will be provided at **5.30 pm** for the above locations.

Please register your attendance by emailing: consultation@exxonmobil.com

We encourage you to come along and ask questions or to raise any concerns you may have.

If these dates and times don't suit, please contact us at consultation@exxonmobil.com or by phone on 03 9261 0000.

The Esso Consultation Team will also be available to discuss all current activities, including:

- Jack-Up-Rig Well Plug and Abandonment
- Gippsland Basin Geophysical and Geotechnical Investigations
- Kipper - Sub-Sea Drilling
- Turrum Phase 3 Drilling
- South East Australia Carbon Capture & Storage (SEA CCS) Project

Like to be consulted about these activities?

Esso is working to identify and consult with relevant persons [stakeholders] whose functions, interests, or activities may be affected by one or more of Esso's proposed activities.

Please fill in the [Esso Consultation Questionnaire \(slidoc\)](#) in the Esso Consultation Hub to let us know if you'd like to be consulted or have any questions or feedback.

Please refer to the NOPSEMA brochure [Consultation on offshore petroleum environment plans brochure.pdf](#) (nopsema.gov.au) to understand more about consultation on offshore petroleum environment plans assessed under the *Offshore Petroleum and Greenhouse Gas Storage (Environment) Regulations 2023*. Your feedback and our response will be included in the relevant regulatory application documentation and submitted to the regulator.

Please connect us with other interested people

If there is anyone you know who may be interested in our activities, we encourage you to share this information with them.

To find out more information

For more information about Esso's activities and other projects, please go to the Esso Consultation Hub at:

<https://corporate.exxonmobil.com/locations/australia/our-approach>



**Notice of a non-claimant application
for determination of native title in
New South Wales**

Notification day: 23 October 2024



**National
Native Title
Tribunal**

A 'non-claimant' application has been made to the Federal Court of Australia (Federal Court) seeking a determination that native title does not exist in the area described below. The Applicant has a non-native title interest in the area, which is set out in their application and summarised below.

Under the *Native Title Act 1993* (Cth), there can be only one determination of native title for an area. Unless there is a relevant native title claim, as defined in section 24FE, over the area described below on or before **22 January 2025**, the area may be subject to protection under section 24FA and **acts may be done which extinguish or otherwise affect native title**.

A person who claims to hold native title rights and interests in this area may wish to file a native title claimant application or become a party to this non-claimant application. These may be the only opportunities to have those rights and interests taken into account in the Federal Court's determination. Any other person may also wish to become a party.

If you want to become a party to this application, you must file a Form 5 (Notice of Intention to become a Party) with the Federal Court, **on or before 22 January 2025**. Further information regarding how to file a Form 5 is available from www.fedcourt.gov.au. After **22 January 2025**, you will need to seek leave from the Federal Court to become a party.

Applicant's name: Pejar Local Aboriginal Land Council
Federal Court File No: NSD1111/2024

Non-native title interest: The applicant is the registered proprietor of Lots 407 and 410 on Deposited Plan 821783, which were transferred in fee simple to the applicant on 15 July 2020 by the Minister administering the *Crown Lands Act 1989* (NSW) on behalf of the State of New South Wales under section 36 of the *Aboriginal Land Rights Act 1983* (NSW) following the determination of Aboriginal Land Claim 17669 lodged by the applicant on 20 May 2009

Order sought by Applicant: The applicant seeks a determination that native title does not exist in the land described as Lot 407 in DP 821783 and Lot 410 in DP 821783, located in the Local Government Area of Goulburn Mulwaree, Parish of Goulburn, County of Argyle, State of New South Wales

Description: The application area covers about 2.4 hectares over Lots 407 and 410 on Deposited Plan 821783 and is located in the vicinity of Goulburn
Relevant LGA: Goulburn Mulwaree Council



For assistance and further information about this application, call Vasile Tiano on 02 8067 2158 or visit www.nntt.gov.au

NOTICE

DJUNGAN PEOPLE NATIVE TITLE AUTHORISATION MEETING

1 November 2024 – Serbian Cultural & Information Centre Cairns Inc.
67 Greenslopes St, Edge Hill QLD 4870

APIX Law Group on behalf of the Directors of the **Nguddaboolgan Native Title Aboriginal Corporation RNTBC** publishes this meeting notice.

Date: 1 November 2024
Time: 12:30pm Registration for 1:00pm Start
Place: Serbian Cultural & Information Centre Cairns Inc.
67 Greenslopes St, Edge Hill QLD 4870

Background

The Djungan People have achieved native title recognition, and this proposed informal negotiation claim is to be brought to have any extinguished or interfered native title rights and interests compensated by the State of Queensland.

Native Title Claim Group

The members of the Native Title claim group are those Aboriginal People:

(a) who are Djungan People on the basis of descent from one of the following persons:

- Tommy and Topsy Wason;
- John Wason;
- Dinah [Richards];
- Jessie Wason;
- Jack O'Neil and his spouse, Flora Richards;
- Peter Ray Burns;
- Jimmy Kingsburra and Lizzie Kingsburra (including the descendants of Joe Sands);
- Charles James Archer (Senior);
- Lucy [Burns];
- Pluto [Brumby];
- Mollie and her spouse, Bert Gordon; and
- Mick Richards.

Attendance in Person

Attendance will be in person and only those present will be entitled to participate in decision-making. All persons who attend will be required to respect the meeting group purpose and directions of the chair.



GOLD COAST | BRISBANE | SYDNEY

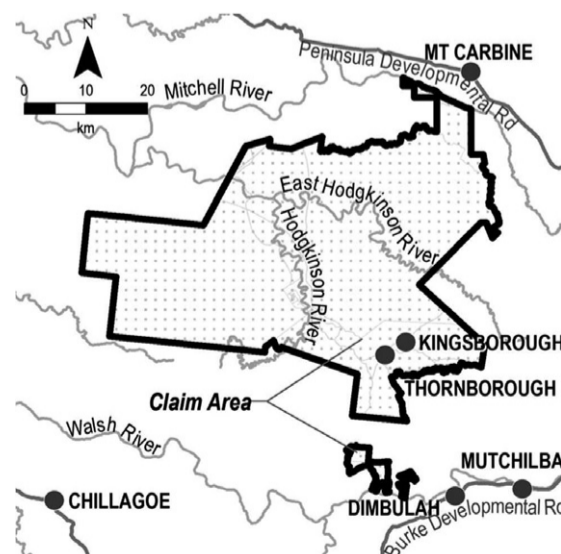
Pre-Registration and Contact

Pre-registration is encouraged by contacting us by email at admin@apixlawgroup.com.au and stating your name, descent identity (including pathway from apical) and contact details.

Agenda for Meeting

- Confirmation meeting notice given and reasonable;
- Confirmation of persons who make up the claim group in attendance and can bind group;
- Discussion and agreement on a decision-making process;
- Discussion and agreement to make a native title compensation claim on informal basis with State of Queensland;
- Appointment of **Nguddaboolgan Native Title Aboriginal Corporation RNTBC** to bring the claim; and
- Any other business.
- (Note any proposed settlement requires a further authorisation meeting approval).

Proposed Claim Area



For your advertising needs email: advertising@koorimail.com



NOTICE TO GRANT MINING TENEMENTS

NATIVE TITLE ACT 1993 (CTH) SECTION 29

The State of Western Australia HEREBY GIVES NOTICE that the Minister for Mines and Petroleum, C/- Department of Energy, Mines, Industry Regulation and Safety, 100 Plain Street, East Perth WA 6004 may grant the following tenement applications under the *Mining Act 1978*.

| Tenement Type | No. | Applicant | Area* | Locality | Centroid | Shire |
|---------------------|---------|-------------------------------------|----------|-----------------------------------|----------------------------------|--------------------------------|
| Exploration Licence | 04/2887 | IGO NEWSEARCH PTY LTD | 15BL | 132.6km NW'ly of Fitzroy Crossing | Lat: 17° 10' S: Long: 124° 54' E | DERBY-WEST KIMBERLEY SHIRE |
| Exploration Licence | 08/3668 | VOYAGE MINERALS PTY LTD | 24BL | 39.8km W'ly of Pannawonica | Lat: 21° 34' S: Long: 115° 56' E | ASHBURTON SHIRE, KARRATHA CITY |
| Exploration Licence | 57/1440 | AUSTRALIA MINERAL PROSPECTS PTY LTD | 9BL | 86.1km N'ly of Sandstone | Lat: 27° 13' S: Long: 119° 24' E | SANDSTONE SHIRE, WILUNA SHIRE |
| Exploration Licence | 57/1456 | FLEET STREET HOLDINGS PTY LTD | 16BL | 50.5km SE'ly of Sandstone | Lat: 28° 12' S: Long: 119° 44' E | SANDSTONE SHIRE |
| Prospecting Licence | 15/6395 | FMG RESOURCES PTY LTD | 180.73HA | 20km SW'ly of Coolgardie | Lat: 31° 5' S: Long: 121° 2' E | COOLGARDIE SHIRE |
| Prospecting Licence | 15/6396 | FMG RESOURCES PTY LTD | 197.50HA | 19.6km SW'ly of Coolgardie | Lat: 31° 5' S: Long: 121° 2' E | COOLGARDIE SHIRE |
| Prospecting Licence | 26/4725 | MAHONEY, Lyndon Scott | 106.74HA | 16.9km SE'ly of Kalgoorlie | Lat: 30° 48' S: Long: 121° 37' E | KALGOORLIE-BOULDER CITY |
| Prospecting Licence | 26/4759 | BJ CAHOOTS PTY LTD | 182.70HA | 30.7km NE'ly of Kambalda | Lat: 31° 0' S: Long: 121° 54' E | KALGOORLIE-BOULDER CITY |

Nature of the act: Grant of prospecting licences which authorises the applicant to prospect for minerals for a term of 4 years from date of grant. Grant of exploration licences, which authorises the applicant to explore for minerals for a term of 5 years from the date of grant.

Notification day: 9 October 2024

Native title parties: Under section 30 of the *Native Title Act 1993 (Cth)*, persons have until 3 months after the notification day to take certain steps to become native title parties in relation to applications. The 3 month period closes on **9 January 2025**. Any person who is, or becomes a native title party, is entitled to the negotiation and/or procedural rights provided in Part 2 Division 3 Subdivision P of *Native Title Act 1993 (Cth)*. Enquiries in relation to filing a native title determination application to become a native title party should be directed to the Federal Court of Australia, 1 Victoria Avenue, Perth WA 6000, telephone (08) 9268 7100.

Expedited procedure: The State of Western Australia considers that these acts are acts attracting the expedited procedure. Each licence may be granted unless, within the period of 4 months after the notification day (i.e. **9 February 2025**), a native title party lodges an objection with the National Native Title Tribunal against the inclusion of the statement that the State considers the grant of the licence is an act attracting the expedited procedure. Enquiries in relation to lodging an objection should be directed to the National Native Title Tribunal, Level 5, 1 Victoria Avenue, Perth, or GPO Box 9973, Perth, WA 6848, telephone (08) 9425 1000.

For further information about the act (including extracts of plans showing the boundaries of the applications), contact the Department of Energy, Mines, Industry Regulation and Safety, 100 Plain Street, East Perth WA 6004, or telephone (08) 9222 3518.

* - 1 Graticular Block = 2.8 km²

DMIRS_23424



A conversation could change a life.

ruok.org.au

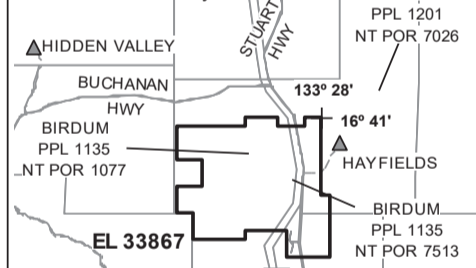
NOTICE OF PROPOSED GRANT OF EXPLORATION LICENCES

NATIVE TITLE ACT 1993 (CTH) SECTION 29

The Honourable Gerard Maley MLA, the Northern Territory Minister for Mining and Energy, C/- Department of Mining and Energy, GPO Box 4550 DARWIN NT 0801, hereby gives notice in accordance with section 29 of the *Native Title Act 1993 (Commonwealth)* of his intent to do an act, namely to grant the following exploration licence applications.

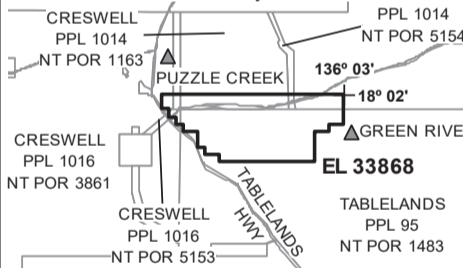
Applications to which this notice applies:

Exploration Licence 33867 sought by BAUDIN RESOURCES PTY LTD, ACN 618 455 593 over an area of 222 Blocks (730 km²) depicted below for a term of 6 years, within the DUNMARRA locality.



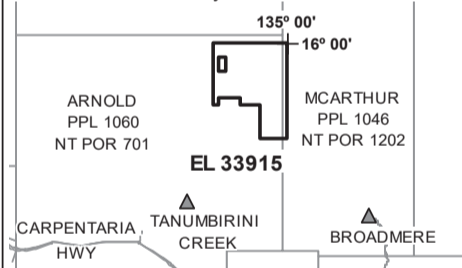
Not To Scale NMIG Map Sheet No: 5564

Exploration Licence 33868 sought by BAUDIN RESOURCES PTY LTD, ACN 618 455 593 over an area of 177 Blocks (578 km²) depicted below for a term of 6 years, within the CORELLA CREEK locality.



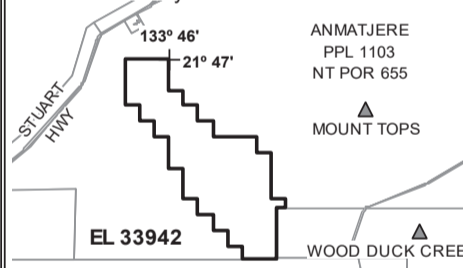
Not To Scale NMIG Map Sheet No: 6061

Exploration Licence 33915 sought by BAUDIN RESOURCES PTY LTD, ACN 618 455 593 over an area of 114 Blocks (377 km²) depicted below for a term of 6 years, within the TANUMBIRINI locality.



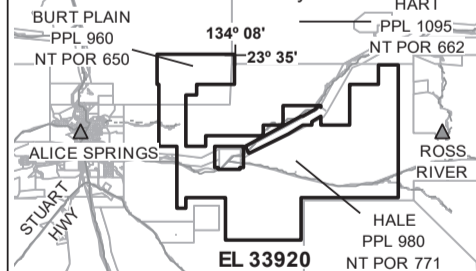
Not To Scale NMIG Map Sheet No: 5865

Exploration Licence 33942 sought by BAUDIN RESOURCES PTY LTD, ACN 618 455 593 over an area of 61 Blocks (186 km²) depicted below for a term of 6 years, within the BARROW locality.



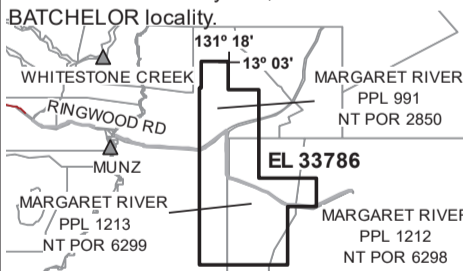
Not To Scale NMIG Map Sheet No: 5654

Exploration Licence 33920 sought by BROKERAGEDIRECT PTY LTD, ACN 629 383 357 over an area of 250 Blocks (763 km²) depicted below for a term of 6 years, within the UNDOOLYA locality.



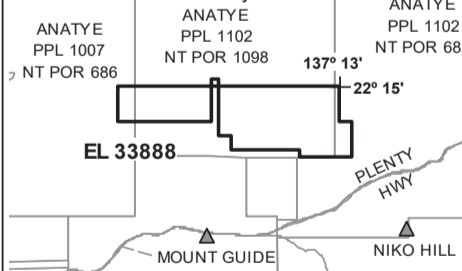
Not To Scale NMIG Map Sheet No: 5750

Exploration Licence 33786 sought by CALATOS PTY LTD ACN 144 618 708 and RMCORPORATE PTY LTD, ACN 113 407 391 over an area of 17 Blocks (57 km²) depicted below for a term of 6 years, within the BATCHELOR locality.



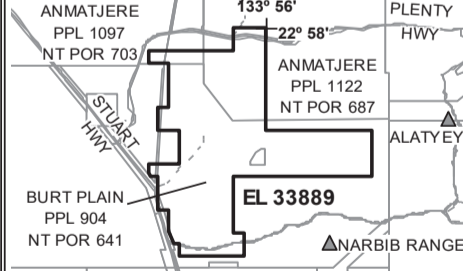
Not To Scale NMIG Map Sheet No: 5171

Exploration Licence 33888 sought by LITCHFIELD MINERALS LIMITED, ACN 612 660 429 over an area of 245 Blocks (779 km²) depicted below for a term of 6 years, within the ALKEA locality.



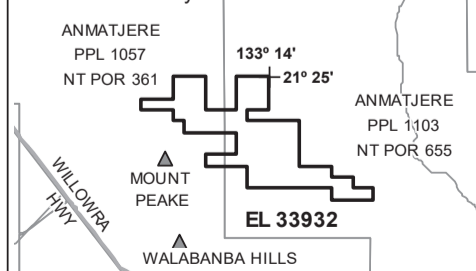
Not To Scale NMIG Map Sheet No: 6353

Exploration Licence 33889 sought by LITCHFIELD MINERALS LIMITED, ACN 612 660 429 over an area of 194 Blocks (612 km²) depicted below for a term of 6 years, within the BURT locality.



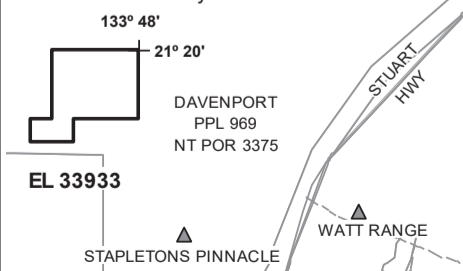
Not To Scale NMIG Map Sheet No: 5651

Exploration Licence 33932 sought by LITHIUM DEVELOPMENTS PTY LTD, ACN 612 245 020 over an area of 82 Blocks (263 km²) depicted below for a term of 6 years, within the ANNINGIE locality.



Not To Scale NMIG Map Sheet No: 5554

Exploration Licence 33933 sought by LITHIUM DEVELOPMENTS PTY LTD, ACN 612 245 020 over an area of 14 Blocks (45 km²) depicted below for a term of 6 years, within the CRAWFORD locality.



Not To Scale NMIG Map Sheet No: 5655

Nature of act(s): The grant of an exploration licence under the *Mineral Titles Act 2010* authorises the holder to conduct activities in connection with exploration for minerals for a term not exceeding 6 years and to seek renewal(s). The term for which it is intended to grant the mineral exploration licences referred to in this notice commences from the date of grant. Further information about the act may be obtained from the Department of Mining and Energy, GPO Box 4550 Darwin NT 0801 or Centrepoint Building 48-50 Smith Street Darwin NT 0800, telephone (08) 8999 5322.

Native Title Parties: Any person who is, or becomes a "native title party" within the meaning of the *Native Title Act 1993* is entitled to the negotiation and/or procedural rights provided in Part 2, Division 3, Subdivision P of the *Native Title Act 1993*. Under section 30 of the *Native Title Act 1993*, persons have until 3 months after the notification day to take certain steps to become native title parties in relation to this notice. Enquiries concerning becoming a native title party should be directed to the National Native Title Tribunal, GPO Box 9973, Brisbane QLD 4001, or telephone (07) 3307 5000.

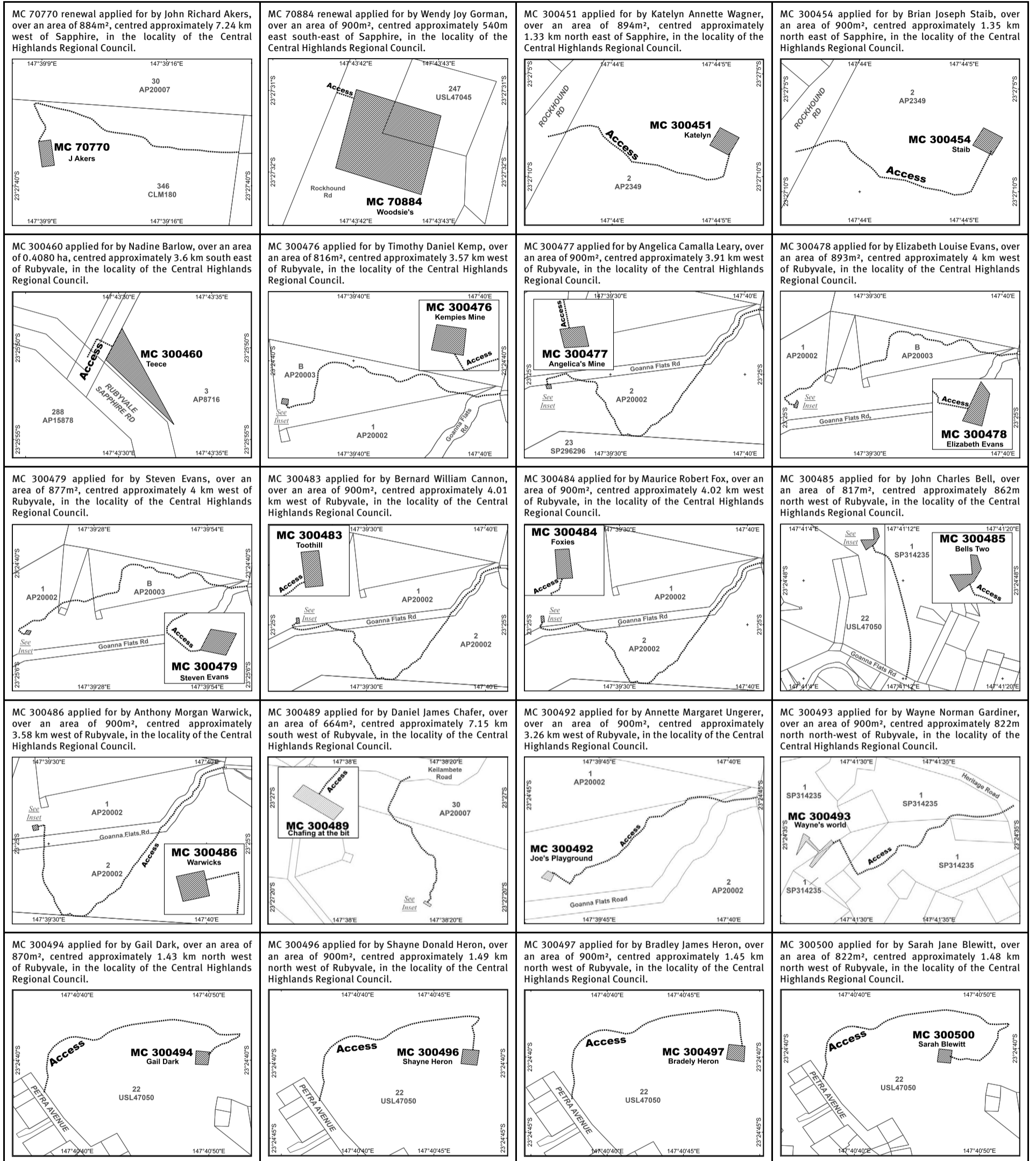
Expedited Procedure: The Northern Territory Government considers that the acts are acts attracting the expedited procedure as defined in section 237 of the *Native Title Act 1993*. The exploration licences referred to in this notice may be granted unless an objection is made by a native title party to the statement that the act is one which attracts the expedited procedure. Such an objection must be made to the National Native Title Tribunal within 4 months of the notification day.

Notification Day: 9 October 2024

NOTICE OF PROPOSED RENEWAL AND GRANT OF MINING CLAIMS

NATIVE TITLE ACT 1993 (CTH) SECTION 29

The Queensland Minister for Resources and Critical Minerals, PO Box 15216, City East, Queensland, 4002, hereby gives notice in accordance with section 29 of the *Native Title Act 1993* (Cth) of the proposed renewal and grant of Mining Claim (MC) shown below, subject to provisions of the *Mineral Resources Act 1989* (Qld).



Nature of Act(s): The renewal and grant of Mining Claims under the *Mineral Resources Act 1989* (Qld) authorises the holder to mine and carry out associated activities subject to the *Mineral Resources Act 1989* (Qld) for a term not exceeding ten (10) years, with the possibility of renewals for terms not exceeding ten (10) years. The grant of the Mining Claim includes granting of access as shown above.

Name and Address of person doing Act(s): It is proposed that the Mining Claims be renewed and granted subject to the provisions of the *Mineral Resources Act 1989* (Qld) by the Queensland Minister for Resources and Critical Minerals, PO Box 15216, City East, Queensland, 4002.

Native Title Parties: Under the *Native Title Act 1993* (Cth) any person who is a "native title party" is entitled to certain rights in relation to the proposed renewal and grant of a Mining Claim. Under section 30 of the *Native Title Act 1993* (Cth), persons have until three (3) months after the Notification Day to take certain steps to become native title parties in relation to this notice. Enquiries in relation to filing a native title determination application may be directed to the Federal Court, Brisbane

Registry, Level 6, Harry Gibbs Commonwealth Law Courts Building, 119 North Quay, Brisbane, Queensland, 4000. Telephone: 1300 720 980 or Email: nativetitleQLD@fedcourt.gov.au. Enquiries in relation to the registration of a native title determination application may be directed to the National Native Title Tribunal, Brisbane Registry, Level 5, Harry Gibbs Commonwealth Law Courts Building, 119 North Quay, Brisbane, Queensland, 4000. Telephone: (07) 3052 4040.

Further Information: May be obtained from the Department of Resources, Small Scale Mining Assessment Hub, 99 Hospital Road, Emerald, Queensland, 4720. Telephone: (07) 3078 3031 or Email: SSMHub@resources.qld.gov.au.

Notification Day: 23 October 2024.

