

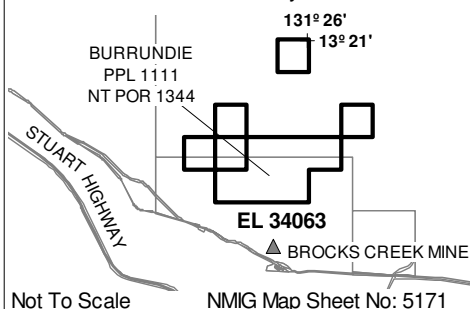
NOTICE OF PROPOSED GRANT OF EXPLORATION LICENCES

NATIVE TITLE ACT 1993 (CTH) SECTION 29

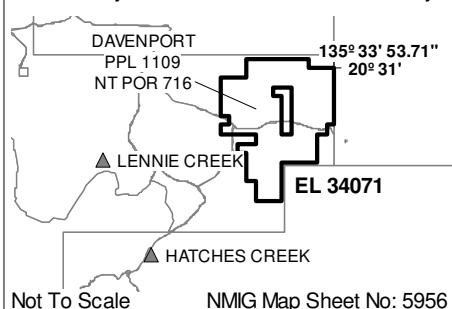
The Honourable Gerard Maley MLA, the Northern Territory Minister for Mining and Energy, C/- Department of Mining and Energy, GPO Box 4550 DARWIN NT 0801, hereby gives notice in accordance with section 29 of the *Native Title Act 1993* (Commonwealth) of his intent to do an act, namely to grant the following exploration licence applications.

Applications to which this notice applies:

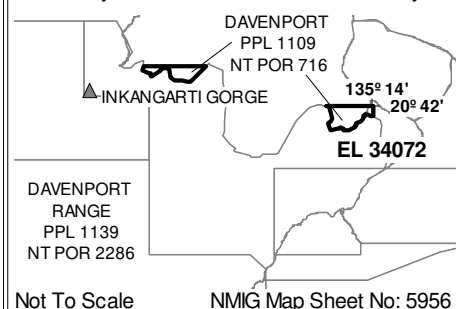
Exploration Licence 34063 sought by PETER DAVID SMITH, ROBERT GARRY MURRELL & WAYNE DEVERAUX, over an area of 10 Blocks (34 km²) depicted below for a term of 6 years, within the BATCHELOR locality.



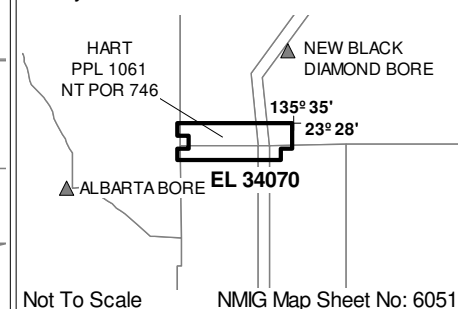
Exploration Licence 34071 sought by CALATOS PTY LTD, ACN 144 618 708, RESOURCE GOLD PTY LTD, ACN 134 647 484 over an area of 125 Blocks (400 km²) depicted below for a term of 6 years, within the HATCHES locality.



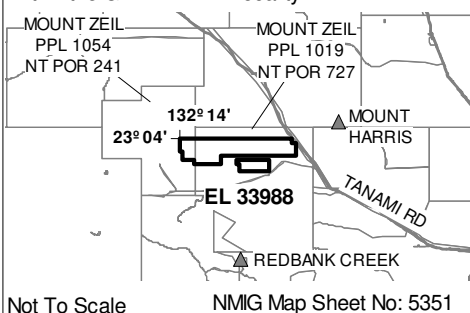
Exploration Licence 34072 sought by CALATOS PTY LTD, ACN 144 618 708, RESOURCE GOLD PTY LTD, ACN 134 647 484 over an area of 22 Blocks (50 km²) depicted below for a term of 6 years, within the HATCHES locality.



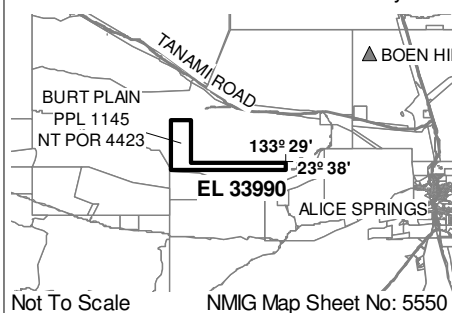
Exploration Licence 34070 sought by IGO NEWSEARCH PTY LTD, ACN 142 192 701 over an area of 28 Blocks (89 km²) depicted below for a term of 6 years, within the BRAHMA locality.



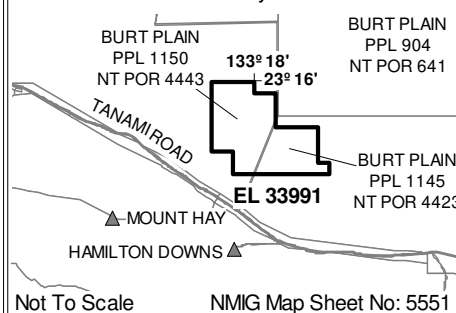
Exploration Licence 33988 sought by PIETROVIN CONSULTANTS PTY LTD, ACN 163 916 998 over an area of 164 Blocks (518 km²) depicted below for a term of 6 years, within the GLEN HELEN locality.



Exploration Licence 33990 sought by PIETROVIN CONSULTANTS PTY LTD, ACN 163 916 998 over an area of 36 Blocks (114 km²) depicted below for a term of 6 years, within the MACDONNELL RANGES locality.



Exploration Licence 33991 sought by PIETROVIN CONSULTANTS PTY LTD, ACN 163 916 998 over an area of 59 Blocks (187 km²) depicted below for a term of 6 years, within the ANBURLA locality.



Nature of act(s): The grant of an exploration licence under the *Mineral Titles Act 2010* authorises the holder to conduct activities in connection with exploration for minerals for a term not exceeding 6 years and to seek renewal(s). The term for which it is intended to grant the mineral exploration licences referred to in this notice commences from the date of grant. Further information about the act may be obtained from the Department of Mining and Energy, GPO Box 4550 Darwin NT 0801 or Centrepont Building 48-50 Smith Street Darwin NT 0800, telephone (08) 8999 5322.

Native Title Parties: Any person who is, or becomes a "native title party" within the meaning of the *Native Title Act 1993* is entitled to the negotiation and/or procedural rights provided in Part 2, Division 3, Subdivision P of the *Native Title Act 1993*. Under section 30 of the *Native Title Act 1993*, persons have until 3 months after the notification day to take certain steps to become native title parties in relation to this notice. Enquiries concerning becoming a native title party should be directed to the National Native Title Tribunal, GPO Box 9973, Brisbane QLD 4001, or telephone (07) 3307 5000.

Expedited Procedure: The Northern Territory Government considers that the acts are acts attracting the expedited procedure as defined in section 237 of the *Native Title Act 1993*. The exploration licences referred to in this notice may be granted unless an objection is made by a native title party to the statement that the act is one which attracts the expedited procedure. Such an objection must be made to the National Native Title Tribunal within 4 months of the notification day.

Notification Day: 12 March 2025



HAS YOUR FEDERAL ELECTORAL DIVISION CHANGED?

There has been a redistribution of federal electoral divisions in the Northern Territory. A redistribution ensures there are a similar number of voters in each electoral division for a given state or territory.

Because of this, you may be voting in a different electoral division at the next federal election.

In the Northern Territory, the boundaries of both electoral divisions have been altered.

A list of the areas which have moved to a different federal electoral division is provided in the table below.

Where can I find out more?

Further information can be found at www.aec.gov.au/NT-redistribution

Maps and descriptions of all federal electoral divisions are available at www.aec.gov.au/profiles

Do I need to do anything?

You do not need to take any action if your electoral division has changed as the result of this redistribution. The AEC has:

- transferred you to your new federal electoral division, and
- written to households whose federal electoral division has changed and those letters should arrive in the coming weeks.

How do I find out if my federal electoral division has changed?

You can check your enrolment online at www.aec.gov.au/check

For privacy reasons, your electoral enrolment will only be confirmed if the details you enter are an exact match to your details on the electoral roll.

You can also check which federal electoral division your suburb or locality is located in at www.aec.gov.au/electorate

Alternatively, you can contact the AEC on 13 23 26 or find your local AEC office details at www.aec.gov.au/contact

Which areas have moved to a different federal electoral division?

From	To
Division of Lingiari	<ul style="list-style-type: none"> • the Division of Solomon – the localities of Farrar, Johnston, Mitchell, Zuccoli and part of the suburb of Yarrawonga
Division of Solomon	<ul style="list-style-type: none"> • no changes have been made to this electoral division which result in the transfer of voters to another electoral division

www.aec.gov.au/NT-redistribution

☎ 13 23 26

1869AR_5469

Expression of Interest Cultural Heritage Management

OzArk Environment & Heritage has been engaged by APA (the proponent) to complete an Aboriginal cultural heritage assessment for the Bulloo Interlink (BIL) Pipeline (the project). The project will involve the construction and operation of a high-pressure gas pipeline, connecting the South West Queensland Pipeline in Queensland to the Moomba to Winton Pipeline (MWP) in New South Wales (NSW). This Aboriginal cultural heritage assessment will assess the parts of the project that will be in NSW, in the Unincorporated Far West Area.

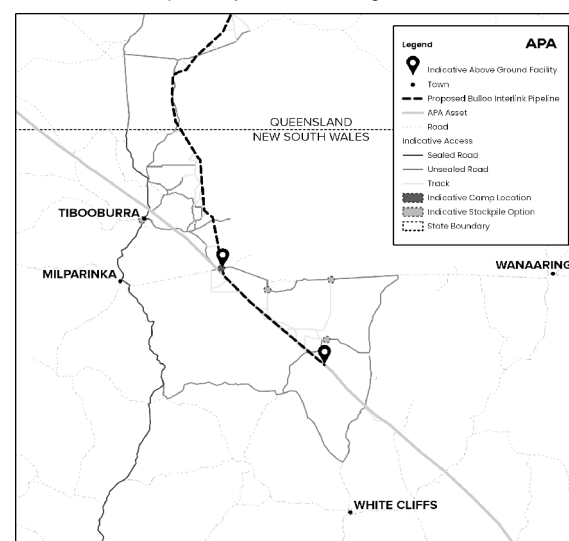
The project components in NSW will involve approximately 155 kilometres (km) of buried high pressure gas pipeline (of which 70 km will be located adjacent to the existing easement of the MWP). The pipeline in NSW will also include the following above ground infrastructure: a temperature control facility and an end of line connection facility. The pipeline in NSW will extend from the NSW / Queensland border in the north, approximately 51 km northeast of Tibooburra, and extend south, ending approximately 80 km north of White Cliffs. The project will also require the establishment of temporary construction areas including one to two pipe stockpile areas and camps, a connection facility and various access tracks.

OzArk is seeking Aboriginal persons and / or groups who wish to be consulted about the project. This consultation group will assist OzArk and the proponent in the preparation of an Aboriginal Cultural Heritage Assessment Report (ACHAR). The ACHAR will then assist the Department of Planning, Housing and Infrastructure in their consideration and determination of the project.

If you hold cultural knowledge relevant to determining the cultural significance of Aboriginal objects or places in the project area, please register your interest to be consulted.

Registrations can be made by post: OzArk PO Box 2069 Dubbo NSW 2830; email: catherine@ozarkehm.com.au or by phoning OzArk on 02 6882 0118. All submissions should be received no later than **26 March 2025**

Note: Those registering an interest will be contacted to discuss the project further. Those who do register are advised that their details will be provided to Heritage NSW and the relevant Local Aboriginal Land Council, unless specifically advised in writing that details are not to be forwarded.



**Natural
Resources
Commission**

Assistant Commissioner (Aboriginal identified role)

- **Part-time board member role at Natural Resources Commission (approximately 1 day per month)**
- **Total remuneration package – Board member \$1200 per day**

Natural Resources Commission (the Commission) is looking for a highly skilled Assistant Commissioner with expertise in natural resource management and experience engaging diverse Aboriginal groups and senior levels of government. In this Aboriginal Identified position, you will advise, support, and when requested deputise for the Commissioner to provide independent, evidenced-based advice to the NSW Government. Your role will ensure this advice incorporates Aboriginal cultural knowledge and contemporary natural resource management practices.

About the Role

In this role, you will:

- attend Commission meetings (in person or online)
- provide strategic advice to support culturally informed and evidence-based decision making on complex natural resource management issues impacting upon Healthy Country
- foster a deeper understanding among the Commission and staff of the cultural, environmental, social and economic rights and interests of Aboriginal communities
- facilitate meaningful engagement with Aboriginal communities
- foster collaboration and knowledge sharing across the broader sector and actively engage with networks to support natural resources management and Healthy Country goals
- (when delegated) chair inquiries, reviews and expert panels, act on behalf of the Commissioner, and exercise the powers of the Commission, within agreed limits.

Closing Date: 30 March 2025

Applications MUST be submitted online through iworkfor.nsw.gov.au to be considered. Applicants should read the role description which can be found on nrc.nsw.gov.au/career (job reference number **40201**)

Want to know more?

Contact Bryce Wilde, Executive Director, on 0407 107 310 or via Bryce.Wilde@nrc.nsw.gov.au

JS0213



Wentworth Healthcare

Blue Mountains | Hawkesbury | Lithgow | Penrith

Seeking Board Director

Wentworth Healthcare Limited, provider of the Nepean Blue Mountains Primary Health Network, is seeking Expressions of Interest for a Director to join our skills-based Board. We are interested in candidates who have **finance, risk, assurance and compliance skills** and are suitably experienced for a Director position.

Our mission is to empower general practice and other healthcare professionals to deliver high-quality, accessible and integrated primary healthcare that meets the needs of our community.

For the role criteria and to request an information pack visit nbmphn.com.au/careers

More information: **02 4708 8139** or email director@nbmphn.com.au

Applications close Sunday 30 March 2025.

We encourage Aboriginal and Torres Strait Islander peoples, women, people from culturally diverse backgrounds and people with disabilities to apply.





BlueMACKEREL

Notice of activity commencement

The proposed Blue Mackerel offshore wind project has commenced its Metocean and Geotechnical investigations.

These are being undertaken within the 163km² licence area, about 6 nautical miles off Ninety Mile Beach near Woodside Beach and Seaspray, Victoria – and in a smaller nearshore area (under *Marine and Coastal Act 2018* consent).

Flotational equipment measuring wind, waves, and currents will remain for 1–2 years. From 10 March, a specialised vessel will conduct seabed investigations for up to 5 weeks (weather permitting), providing essential data for our design and environmental assessments.

No exclusion zones apply, but please maintain minimum 500m clearance for safe maneuverability.

Connect

To register for updates, learn about future activities or more information, visit www.bluemackerel.com.au or email info@bluemackerel.com.au



We acknowledge the Gunaikurnai people, the Traditional Owners of the land and waters where the proposed Blue Mackerel offshore wind project will be located. We pay our respects to their Elders past and present.

We aspire to a genuine partnership with the Gunaikurnai people that delivers mutual benefit and enhanced stewardship of the environment for the benefit of present and future generations.

We acknowledge the rights and responsibilities of all First Nations peoples for their lands and waters where we operate.

Powering your future

Graduate Program

Join Transgrid's Graduate Program and help shape Australia's clean energy future




email: advertising@koorimail.com



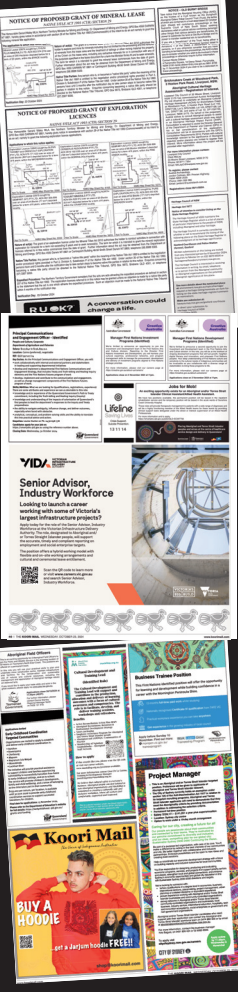
Apply today


Applications close 3 April 2025



DOING THE MOST GOOD

For all your advertising needs





GMYPPBC

GUNGGANDJI-MANDINGALBAY YIDINJI PEOPLES
PRESCRIBED BODY CORPORATE ABORIGINAL CORPORATION

NOTICE OF STAGED CONSULTATION MEETINGS TO CONSULT WITH AND SEEK CONSENT/ AUTHORISATION FROM THE GUNGGANDJI-MANDINGALBAY YIDINJI PEOPLE (GMY PEOPLE)

All Gunggandji-Mandingalbay Yidinji People common law native title holders as described in the Native Title Determination QUD6012/2012, are invited to participate in a **staged consultation** process and then a Consent/Authorisation meeting to consider the **GMYPPBC Indigenous Land Use Agreement "ILUA"**.

The GMY People are described in the QUD6016/2012 Determination as the descendants of one of 13 persons listed in the Order, or a person who has been recruited by adoption.

Stage 1: The GMYPPBC Board of Directors engaged* lawyers to draft an ILUA for consultation with the GMY People. Stage 1 is completed.

Stage 2: Two Consultation Meetings: The Gunggandji-Mandingalbay Yidinji native title common law holders are invited to participate in two consultation meetings, which provide an opportunity for your input into the draft ILUA.

Stage 3: Consent/Authorisation Meeting (#3): At the Consent/Authorisation meeting the GMY People will decide whether to consent to the final draft ILUA between the GMY People as the native title common law holders and GMYPPBC as the Trustee of freehold land.

MEETING SCHEDULE:

Consultation Meetings – Stage 2			
Meeting Dates	Place	Venue	Time
Tues 25 March 2025	Yarrabah	Yarrabah Leisure Centre, Beach St. Yarrabah Qld 4871	10am to 3pm
Tues 20 May 2025	Yarrabah	Yarrabah Leisure Centre, Beach St. Yarrabah Qld 4871	10am to 3pm

Consent / Authorisation Meeting – Stage 3			
Meeting Dates	Place	Venue	Time
Tues 25 June 2025	Yarrabah	Yarrabah Leisure Centre, Beach St. Yarrabah Qld 4871	10am to 3pm

REGISTRATION: If you wish to attend a consultation meeting/s and/or the Consent/Authorisation meeting, please register your interest by contacting Deborah Richards: GMYPPBC Administration Officer via email: admin@gmyppbc.org or phone: 0456 004 505.

Buses (return) from Cairns to Yarrabah will be organised by the GMYPPBC for registered common law native title holders who require transport to Yarrabah. Due to limited funding, no other travel assistance will be provided. Light refreshments and lunch will be provided at each meeting.

To stay up-to-date about these meetings and bus transport, visit / follow GMYPPBC Facebook Page: <https://www.facebook.com/gmyppbc/>

WHAT IS THE ILUA ABOUT:

There are two parties to the ILUA:

- Party 1: GMYPPBC for the GMY native title holders.
- Party 2: GMYPPBC as a Landholder under the Aboriginal Land Act 1991 (ALA).

The ILUA area is all the land within the 2 land parcels held by GMYPPBC as ALA freehold at Yarrabah: Lot 308 SP2780874 + Lot 2 SP283822. **See Map of ILUA Area outlined on page 2 of this notice.

The ILUA contains a native title process and a separate Aboriginal cultural heritage process that apply to activities by GMYPPBC in the ILUA area. The ILUA does not address any other legal compliance requirement for the ILUA area.

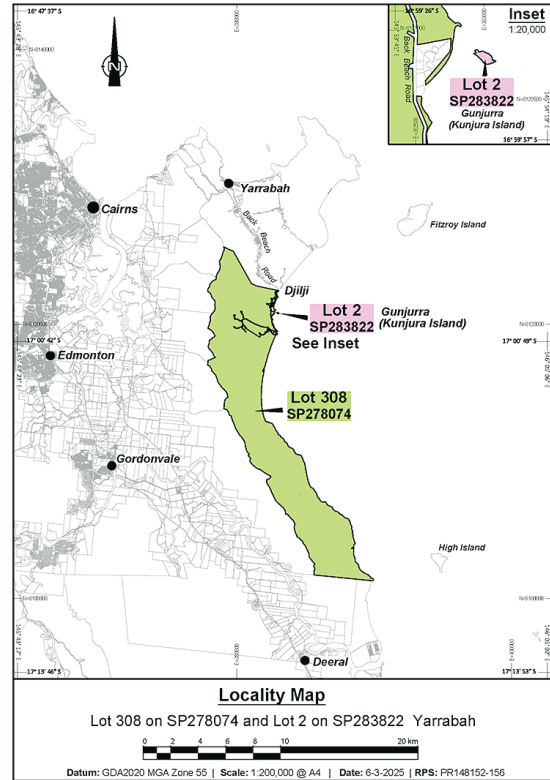
The native title process: (a) consent is given to low native title impact activities, (b) there must be consultation detailed in the ILUA about high native title impact activities before these can commence, and (c) consent is given to particular future acts detailed in the ILUA (relating to the GMYPPBC Blooms Point Precinct Project and Masterplan Project) subject to any related conditions included in the ILUA.

The Aboriginal cultural heritage process: (a) there are no requirements for low cultural heritage impact activities; and (b) a clearance procedure detailed in the ILUA must be completed before a high cultural heritage impact activity can commence.


* through funding provided by the Queensland State Government.

****Map of ILUA Area: GMYPPBC Trustee Area: Lot 308 SP2780874 + Lot 2 SP283822**

'Map 1: ILUA Area is Highlighted Green'



Aboriginal Patient and Family Support Officer



The team here at Benalla Health are looking for a passionate Aboriginal Patient and Family Support Officer (Part time – 0.5 FTE).

Specifically, the role will;

- Provide guidance and support to Aboriginal identified patients & families on their health care journey by linking patients and families to external & internal support agencies, including Aboriginal specific support agencies within the community.
- Liaise with stakeholders regarding any proposed changes to client's care plan
- Report any concerns or incidents relating to the provision of services to the client/carer.
- Document all services provided in the client record/history, including details of the care provided, any variances to the care plan, and the date and duration of the services provide. This documentation must be in accordance with any relevant standards and practices for documentation for the clinical specialty of Services provided.

The successful applicant (upon appointment) will undergo a National Police Records Check and Working with Children's Check for pre-employment safety screening purposes.

For more information regarding the role contact: Greg van Popering , Operational Director Healthy Communities on (03) 57612212.

Benalla Health is an Equal Opportunity Employer and has a strong commitment to Child Safety. This includes establishing and maintaining child safe and child friendly environments.

Applications to be made via Benalla Health careers page www.benallahealth.org.au

Applications close 4th April 2025.

Notice of a non-claimant application for determination of native title in New South Wales

Notification day: 26 March 2025



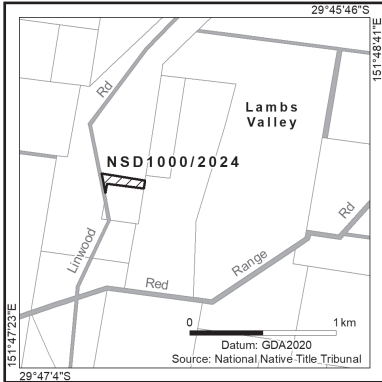
National Native Title Tribunal

A 'non-claimant' application has been made to the Federal Court of Australia (Federal Court) seeking a determination that native title does not exist in the area described below. The Applicants have a non-native title interest in the area, which is set out in their application and summarised below.

Under the *Native Title Act 1993* (Cth), there can be only one determination of native title for an area. Unless there is a relevant native title claim, as defined in section 24FE, over the area described below on or before **25 June 2025**, the area may be subject to protection under section 24FA and **acts may be done which extinguish or otherwise affect native title**.

A person who claims to hold native title rights and interests in this area may wish to file a native title claimant application or become a party to this non-claimant application. These may be the only opportunities to have those rights and interests taken into account in the Federal Court's determination. Any other person may also wish to become a party.

If you want to become a party to this application, you must file a Form 5 (Notice of Intention to become a Party) with the Federal Court, **on or before 25 June 2025**. Further information regarding how to file a Form 5 is available from www.fedcourt.gov.au. After **25 June 2025**, you will need to seek leave from the Federal Court to become a party.



Applicants' name: Jeffrey George Smith and Debbie Ann Smith
Federal Court File No: NSD1000/2024
Non-native title interest: The applicants are the holders of Licence No. RN 636269 over Crown land being part of Lot 7301 on DP 1162521 (Reserve 22252 for travelling stock) for the purpose of 'Site Investigations'

Order sought by Applicants: The applicants seek a determination that native title does not exist in relation to the application area

Description of area: The application area covers about 1.54 ha and is located over part of Lot 7301 on Deposited Plan 1162521 in the suburb of Lambs Valley approximately 6 km south east of Glen Innes

Relevant LGA: Glen Innes Severn Council

For assistance and any further information about this application, including the description of the area, call Huia McGrath on 08 6317 5442 or visit www.nntt.gov.au

Project Notification the Preparation of an Aboriginal Cultural Heritage Assessment Report for the Property at 125, 145, 155, 165 and 175 Lawson Road, Badgerys Creek, NSW 2567

Public Notice and Registration of Interest - *National Parks and Wildlife Act 1974*

City Plan Heritage (CPH) have been engaged by Formus Pty Ltd to prepare an Aboriginal cultural heritage assessment report for the proposed subdivision works at 125, 145, 155, 165 and 175 Lawson Road, Badgerys Creek, NSW 2567 in the Liverpool City Council LGA. An Aboriginal Cultural Heritage Assessment Report is to be prepared by CPH to inform a Development Application under the State Significant Development (SSD) planning pathway provided under the Environmental Planning and Assessment Act 1979.

The proposed works may result in impacts upon Aboriginal objects protected under the National Parks and Wildlife Act 1974 and will therefore require the preparation of an Aboriginal Cultural Heritage Assessment Report.

In accordance with Heritage NSW (2010) Aboriginal Cultural Heritage Consultation Requirements for Proponents, individuals or groups who hold cultural knowledge relevant to establishing the significance of potential Aboriginal objects and intangible cultural values in the area of the proposed development are invited to register their interest to participate in the heritage consultation and assessment process.

Contact details for the Proponent are:

Ben Fairfax

Formus Property Pty Ltd | Managing Director
M: +61 408 238 861 | E: bfairfax@formus.com.au

David Read

Formus Property Pty Ltd | Design Manager
M: +61 481 162 799 | E: d.read@formus.com.au

C/- Celeste Greeves

City Plan Heritage Pty Ltd |
Suite 7.02, 80 Clarence Street, Sydney, NSW, 2000
T: 02 8270 3500 | E: celesteg@cityplan.com.au

Registration for Expression of Interest period closes on 27th March 2025.



Join us to learn more about the Belubula Water Security Project

The NSW Department of Climate Change, Energy, the Environment and Water is inviting community members from across the region to attend upcoming information sessions on the development of the full business case for the proposed Belubula Water Security Project.

The drop-in sessions are an opportunity for the community to receive information about project planning, ask questions and provide feedback to the project team.

The sessions are being held in:

Orange: Tuesday 25 March 2025 any time between 12 pm to 5 pm at the Orange Central Square Shopping Centre (227 Summer Street, Orange)

Canowindra: Wednesday 26 March 2025 any time between 10:30 am to 12:30 pm at CWA Canowindra Branch Hall (14 Blatchford Street, Canowindra)

Bathurst: Wednesday 26 March 2025 any time between 3:30 pm to 6:30 pm at Central Tablelands Collection Facility, Learning/Workshop space (20 Leena Street, Bathurst)

Blayney: Thursday 27 March 2025 any time between 11 am to 2 pm at Blayney Shire Community Centre (41 Church Street, Blayney)

Online: Tuesday 1 April 2025 online from 5:30 pm to 6:30 pm AEDT. Registration is required.

Community members are also invited to complete a feedback survey available on the project webpage.

About the project

The proposed Belubula Water Security Project aims to improve water availability and increased drought resilience for residents, businesses and the environment across the Belubula Valley.

This important initiative is investigating options aligned with the draft Lachlan Regional Water Strategy and the Macquarie-Castlereagh Regional Water Strategy.

The 4 options being investigated include:

- a new pipeline between Lake Rowlands Dam and Carcoar Dam to transfer up to 2 gigalitres of water per year, capturing spills and boosting supply
- raising the Lake Rowlands Dam wall to increase storage from 4.5 gigalitres to 8 gigalitres
- building a new dam 2.5 kilometres downstream of Lake Rowlands
- connecting the Belubula and Macquarie valleys through an interregional pipeline.

The department is working with WaterNSW and Central Tablelands Water on this project.

For more information

Scan the QR code

Visit water.nsw.gov.au/belubula-water-security-project

Email water.enquiries@dpie.nsw.gov.au

Call 1300 081 047.



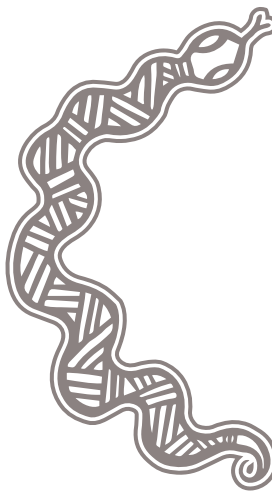
JS0108



Lifeline
Saving Lives

Crisis Support.
Suicide Prevention.

13 11 14



DOING
THE
MOST
GOOD



Community consultation on the draft Water Management (General) Regulation 2025 and the draft Water Management (Water Supply Authorities) Regulation 2025

The Water Management (General) Regulation 2018 will automatically lapse on 1 September 2025 under the *Subordinate Legislation Act 1989*.

It is important to have regulations in place because they support the operation of the *Water Management Act 2000*.

The Department of Climate Change, Energy, the Environment and Water is proposing to replace the 2018 Regulation on 1 September 2025 with the:

- Water Management (General) Regulation 2025, and
- Water Management (Water Supply Authorities) Regulation 2025.

The object of these regulations is to repeal and remake, with some changes, the Water Management (General) Regulation 2018.

The 2 draft regulations and the Regulatory Impact Statement are on public exhibition on the department's website from Monday 10 March 2025 to 6 April 2025.

An online webinar will be held to give the public a chance to learn more about the changes before they make a submission.

To find out more information and to register for the webinar, please visit: water.nsw.gov.au/water-management-regulation-remake or email water.enquiries@dpie.nsw.gov.au

Submissions close at 11.59 pm on 6 April 2025.

JS0152

download now
KOORI MAIL
NOW AVAILABLE

Available via Apple Newsstand, iTunes,
Google Play for Android market or www.pocketmags.com



www.koorimail.com





NOTICE TO GRANT MINING TENEMENTS

NATIVE TITLE ACT 1993 (CTH) SECTION 29

The State of Western Australia HEREBY GIVES NOTICE that the Minister for Mines and Petroleum, C/- Department of Energy, Mines, Industry Regulation and Safety, 100 Plain Street, East Perth WA 6004 may grant the following tenement applications under the *Mining Act 1978*:

Tenement Type	No.	Applicant	Area*	Locality	Centroid	Shire
Exploration Licence	15/2107	GEKO EXPLORE PTY LTD	34BL	34km SW'ly of Coolgardie	Lat: 31° 6' S: Long: 120° 51' E	COOLGARDIE SHIRE
Exploration Licence	15/2109	EASTERN COOLGARDIE GOLDFIELDS PTY LTD	14BL	29.7km S'ly of Coolgardie	Lat: 31° 12' S: Long: 121° 3' E	COOLGARDIE SHIRE
Exploration Licence	16/656	AURUMIN MT DIMER PTY LTD	15BL	99.6km W'ly of Ora Banda	Lat: 30° 31' S: Long: 120° 2' E	COOLGARDIE SHIRE, YILGARN SHIRE
Exploration Licence	27/724	WEDGETAIL EXPLORATION PTY LTD	8BL	56.3km E'ly of Broad Arrow	Lat: 30° 17' S: Long: 121° 53' E	KALGOORLIE-BOULDER CITY
Exploration Licence	28/3463	AUSTRALIA MINERAL PROSPECTS PTY LTD	9BL	61.2km E'ly of Kalgoorlie	Lat: 30° 35' S: Long: 122° 4' E	KALGOORLIE-BOULDER CITY
Exploration Licence	28/3498	CHALWELL PROSPECTING PTY LTD	11BL	80.3km S'ly of Edjudina	Lat: 30° 32' S: Long: 122° 26' E	KALGOORLIE-BOULDER CITY
Exploration Licence	28/3501	COLEMAN, Brooke Louise	15BL	76.9km E'ly of Kalgoorlie	Lat: 30° 38' S: Long: 122° 15' E	KALGOORLIE-BOULDER CITY
Exploration Licence	30/585	BOX, Brodie Hamilton	42BL	126.3km W'ly of Menzies	Lat: 29° 27' S: Long: 119° 45' E	MENZIES SHIRE
Exploration Licence	36/1107	METAL HAWK LIMITED	58BL	25.2km S'ly of Leinster	Lat: 28° 8' S: Long: 120° 44' E	LEONORA SHIRE
Exploration Licence	57/1468	GATEWAY MINING LIMITED	1BL	60.9km N'ly of Sandstone	Lat: 27° 27' S: Long: 119° 27' E	SANDSTONE SHIRE
Exploration Licence	57/1469	GATEWAY MINING LIMITED	1BL	72.8km N'ly of Sandstone	Lat: 27° 20' S: Long: 119° 25' E	SANDSTONE SHIRE
Exploration Licence	57/1470	GATEWAY MINING LIMITED	1BL	78km N'ly of Sandstone	Lat: 27° 17' S: Long: 119° 24' E	SANDSTONE SHIRE
Exploration Licence	57/1471	GATEWAY MINING LIMITED	1BL	83.1km N'ly of Sandstone	Lat: 27° 14' S: Long: 119° 22' E	SANDSTONE SHIRE, WILUNA SHIRE
Exploration Licence	59/2868	VERMILION METALS PTY LTD	7BL	76.5km NE'ly of Mullewa	Lat: 27° 59' S: Long: 115° 59' E	MURCHISON SHIRE
Exploration Licence	59/2886	VERMILION METALS PTY LTD	24BL	73.2km NE'ly of Mullewa	Lat: 27° 59' S: Long: 115° 56' E	GREATER GERALDTON CITY, MURCHISON SHIRE
Exploration Licence	63/2503	KINGSLAND GOLD PTY LTD	31BL	78.4km SE'ly of Marvel Loch	Lat: 31° 53' S: Long: 120° 8' E	COOLGARDIE SHIRE, DUNDAS SHIRE
Exploration Licence	80/6095	BARACUS PTY LTD	76BL	76.9km S'ly of Wyndham	Lat: 16° 10' S: Long: 128° 2' E	WYNDHAM-EAST KIMBERLEY SHIRE
Prospecting Licence	15/6917	WALTERS, Lesley Robyn	52.97HA	6.9km NW'ly of Coolgardie	Lat: 30° 53' S: Long: 121° 8' E	COOLGARDIE SHIRE
Prospecting Licence	15/6924	EASTERN COOLGARDIE GOLDFIELDS PTY LTD	125.12HA	9.7km S'ly of Coolgardie	Lat: 31° 2' S: Long: 121° 9' E	COOLGARDIE SHIRE
Prospecting Licence	15/6925	EASTERN COOLGARDIE GOLDFIELDS PTY LTD	75.64HA	10.5km S'ly of Coolgardie	Lat: 31° 2' S: Long: 121° 9' E	COOLGARDIE SHIRE
Prospecting Licence	15/6930	GEKO EXPLORE PTY LTD	197.65HA	27.6km W'ly of Coolgardie	Lat: 30° 53' S: Long: 120° 52' E	COOLGARDIE SHIRE
Prospecting Licence	15/6931	GEKO EXPLORE PTY LTD	197.57HA	27.4km W'ly of Coolgardie	Lat: 30° 54' S: Long: 120° 52' E	COOLGARDIE SHIRE
Prospecting Licence	15/6932	GEKO EXPLORE PTY LTD	203.41HA	27.2km W'ly of Coolgardie	Lat: 30° 54' S: Long: 120° 52' E	COOLGARDIE SHIRE
Prospecting Licence	15/6933	GEKO EXPLORE PTY LTD	196.79HA	27km W'ly of Coolgardie	Lat: 30° 55' S: Long: 120° 52' E	COOLGARDIE SHIRE
Prospecting Licence	15/6934	GEKO EXPLORE PTY LTD	196.48HA	27km W'ly of Coolgardie	Lat: 30° 56' S: Long: 120° 52' E	COOLGARDIE SHIRE
Prospecting Licence	15/6935	GEKO EXPLORE PTY LTD	196.93HA	26.9km W'ly of Coolgardie	Lat: 30° 56' S: Long: 120° 52' E	COOLGARDIE SHIRE
Prospecting Licence	15/6936	GEKO EXPLORE PTY LTD	196.69HA	26.9km W'ly of Coolgardie	Lat: 30° 57' S: Long: 120° 52' E	COOLGARDIE SHIRE
Prospecting Licence	15/6937	GEKO EXPLORE PTY LTD	191.69HA	27.3km W'ly of Coolgardie	Lat: 30° 54' S: Long: 120° 52' E	COOLGARDIE SHIRE
Prospecting Licence	15/6938	GEKO EXPLORE PTY LTD	197.25HA	27.1km W'ly of Coolgardie	Lat: 30° 55' S: Long: 120° 52' E	COOLGARDIE SHIRE
Prospecting Licence	15/6939	GEKO EXPLORE PTY LTD	198.34HA	26.6km W'ly of Coolgardie	Lat: 30° 57' S: Long: 120° 53' E	COOLGARDIE SHIRE
Prospecting Licence	15/6940	GEKO EXPLORE PTY LTD	197.03HA	27.8km W'ly of Coolgardie	Lat: 30° 58' S: Long: 120° 52' E	COOLGARDIE SHIRE
Prospecting Licence	15/6941	GEKO EXPLORE PTY LTD	166.83HA	26km W'ly of Coolgardie	Lat: 30° 58' S: Long: 120° 53' E	COOLGARDIE SHIRE
Prospecting Licence	24/5823	DUNDAS MINERALS LIMITED	140.85HA	20.7km NE'ly of Ora Banda	Lat: 30° 15' S: Long: 121° 13' E	KALGOORLIE-BOULDER CITY
Prospecting Licence	24/5829	MAHONEY, Reece Anthony	120.80HA	20.2km N'ly of Broad Arrow	Lat: 30° 16' S: Long: 121° 16' E	KALGOORLIE-BOULDER CITY
Prospecting Licence	24/5834	GOLDTIMERS PROSPECTING PTY LTD	157.72HA	15.4km NW'ly of Ora Banda	Lat: 30° 17' S: Long: 120° 55' E	KALGOORLIE-BOULDER CITY
Prospecting Licence	25/2757-S	MCKAY, Glenn Michael TERRY, Dean Anthony	9.68HA	39.7km NE'ly of Kambalda	Lat: 30° 58' S: Long: 121° 59' E	KALGOORLIE-BOULDER CITY
Prospecting Licence	25/2806-S	FALAU, Takau	2.69HA	28km E'ly of Kalgoorlie	Lat: 30° 49' S: Long: 121° 45' E	KALGOORLIE-BOULDER CITY
Prospecting Licence	25/2860	CHAPMAN, Morgan Leslie	121.27HA	35.9km E'ly of Kalgoorlie	Lat: 30° 44' S: Long: 121° 50' E	KALGOORLIE-BOULDER CITY
Prospecting Licence	25/2861	CHAPMAN, Morgan Leslie	198.52HA	38.4km E'ly of Kalgoorlie	Lat: 30° 42' S: Long: 121° 52' E	KALGOORLIE-BOULDER CITY
Prospecting Licence	25/2862	CHAPMAN, Morgan Leslie	66.67HA	38.1km E'ly of Kalgoorlie	Lat: 30° 43' S: Long: 121° 51' E	KALGOORLIE-BOULDER CITY
Prospecting Licence	25/2863	CHAPMAN, Morgan Leslie	194.36HA	38.2km E'ly of Kalgoorlie	Lat: 30° 44' S: Long: 121° 52' E	KALGOORLIE-BOULDER CITY
Prospecting Licence	26/4793	COMPLETE PROSPECTING PTY LTD	193.91HA	29.9km NE'ly of Kambalda	Lat: 31° 1' S: Long: 121° 53' E	KALGOORLIE-BOULDER CITY
Prospecting Licence	26/4804	COSMO METALS LIMITED	192.01HA	13.5km N'ly of Kalgoorlie	Lat: 30° 38' S: Long: 121° 30' E	KALGOORLIE-BOULDER CITY
Prospecting Licence	26/4812	FLEMING, Leo Glenn	82.78HA	8.4km N'ly of Kalgoorlie	Lat: 30° 40' S: Long: 121° 28' E	KALGOORLIE-BOULDER CITY
Prospecting Licence	26/4813	BORROMEI, Rino	10.00HA	12.6km E'ly of Kalgoorlie	Lat: 30° 45' S: Long: 121° 36' E	KALGOORLIE-BOULDER CITY
Prospecting Licence	26/4814	KOŁODZIEJ, Allison Rebecca	6.02HA	7km S'ly of Kalgoorlie	Lat: 30° 48' S: Long: 121° 27' E	KALGOORLIE-BOULDER CITY
Prospecting Licence	27/2608	LEGENDRE, Bruce Robert	161.05HA	45.5km NE'ly of Kalgoorlie	Lat: 30° 30' S: Long: 121° 51' E	KALGOORLIE-BOULDER CITY
Prospecting Licence	27/2609	LEGENDRE, Bruce Robert	196.56HA	46.6km NE'ly of Kalgoorlie	Lat: 30° 30' S: Long: 121° 51' E	KALGOORLIE-BOULDER CITY
Prospecting Licence	27/2613	FLEMING, Leo Glenn	9.29HA	46km E'ly of Broad Arrow	Lat: 30° 18' S: Long: 121° 46' E	KALGOORLIE-BOULDER CITY
Prospecting Licence	77/4679	CARNICELLI, Anthony Noel	9.33HA	34.6km S'ly of Marvel Loch	Lat: 31° 46' S: Long: 119° 35' E	YILGARN SHIRE

Nature of the act: Grant of prospecting licences which authorises the applicant to prospect for minerals for a term of 4 years from date of grant. Grant of Special Prospecting Licences, which authorises the applicant to prospect for minerals for a term up to 4 years from the date of grant. Grant of exploration licences, which authorises the applicant to explore for minerals for a term of 5 years from the date of grant.

Notification day: 12 March 2025

Native title parties: Under section 30 of the *Native Title Act 1993 (Cth)*, persons have until 3 months after the notification day to take certain steps to become native title parties in relation to applications. The 3 month period closes on **12 June 2025**. Any person who is, or becomes a native title party, is entitled to the negotiation and/or procedural rights provided in Part 2 Division 3 Subdivision P of *Native Title Act 1993 (Cth)*. Enquiries in relation to filing a native title determination application to become a native title party should be directed to the Federal Court of Australia, 1 Victoria Avenue, Perth WA 6000, telephone (08) 9268 7100.

Expedited procedure: The State of Western Australia considers that these acts are acts attracting the expedited procedure. Each licence may be granted unless, within the period of 4 months after the notification day (i.e. **12 July 2025**), a native title party lodges an objection with the National Native Title Tribunal against the inclusion of the statement that the State considers the grant of the licence is an act attracting the expedited procedure. Enquiries in relation to lodging an objection should be directed to the National Native Title Tribunal, Level 5, 1 Victoria Avenue, Perth, or GPO Box 9973, Perth, WA 6848, telephone (08) 9425 1000.

For further information about the act (including extracts of plans showing the boundaries of the applications), contact the Department of Energy, Mines, Industry Regulation and Safety, 100 Plain Street, East Perth WA 6004, or telephone (08) 9222 3518.

* - 1 Graticular Block = 2.8 km²

DMIRS_25407



NOTICE TO GRANT MINING TENEMENTS

NATIVE TITLE ACT 1993 (CTH) SECTION 29

The State of Western Australia HEREBY GIVES NOTICE that the Minister for Mines and Petroleum, C/- Department of Energy, Mines, Industry Regulation and Safety, 100 Plain Street, East Perth WA 6004 may grant the following tenement applications under the *Mining Act 1978*:

Tenement Type	No.	Applicant	Area	Locality	Centroid	Shire
Mining Lease	26/873	SILVER LAKE RESOURCES LIMITED	3.57HA	32.2km NE'ly of Kambalda	Lat: 30° 59' S: Long: 121° 54' E	KALGOORLIE-BOULDER CITY
Mining Lease	57/671	LEGENDRE, Bruce Robert VENUS METALS CORPORATION LIMITED	415.12HA	24.6km SW'ly of Sandstone	Lat: 28° 9' S: Long: 119° 8' E	SANDSTONE SHIRE
Mining Lease	77/1320	XANTIPPE SX PTY LTD	18.32HA	4.4km N'ly of Marvel Loch	Lat: 31° 25' S: Long: 119° 28' E	YILGARN SHIRE

Nature of the act: Grant of mining leases, which authorises the applicant to mine for minerals for a term of 21 years from notification of grant and a right of renewal for 21 years.

Notification day: 12 March 2025

Native title parties: Under section 30 of the *Native Title Act 1993 (Cth)*, persons have until 3 months after the notification day to take certain steps to become native title parties in relation to applications. The 3 month period closes on **12 June 2025**. Any person who is, or becomes a native title party, is entitled to the negotiation and/or procedural rights provided in Part 2 Division 3 Subdivision P of *Native Title Act 1993 (Cth)*. Enquiries in relation to filing a native title determination application to become a native title party should be directed to the Federal Court of Australia, 1 Victoria Avenue, Perth WA 6000, telephone (08) 9268 7100. The mining tenements may be granted if, by the end of the period of 4 months after the notification day (i.e. **12 July 2025**), there is no native title party under section 30 of the *Native Title Act 1993 (Cth)* in relation to the area of the mining tenements. For further information about the act (including extracts of plans showing the boundaries of the applications), contact the Department of Energy, Mines, Industry Regulation and Safety, 100 Plain Street, East Perth WA 6004, or telephone (08) 9222 3518.

DMIRS 25408

Notice of an Authorisation meeting for a Native Title Determination Application



When: Sunday 13 April 2025
10:00am – 5:00pm

Where: Byron Bay Cavanbah Centre - Sports & Cultural Complex
249 Ewingsdale Road
Byron Bay NSW 2481
With option to attend remotely (see below)

Who should attend: This meeting is open to all Bundjalung People of Byron Bay who are those Aboriginal persons who:

- (a)
 - (i) are the biological descendants of the apical ancestor Bobby Bray, also known as King Bobby of Bumberbin; or
 - (ii) are persons adopted in accordance with Byron Bay Bundjalung law and custom into the families of those persons described in (i), (including the biological descendants of any such adopted persons); and
 - (b) identify themselves as a Bundjalung person of Byron Bay; and
 - (c) are recognised as a Bundjalung person of Byron Bay by Bundjalung People of Byron Bay in accordance with their law and custom.
- and
any other Aboriginal person who asserts native title rights and interests in the area of the proposed native title determination application.

Background

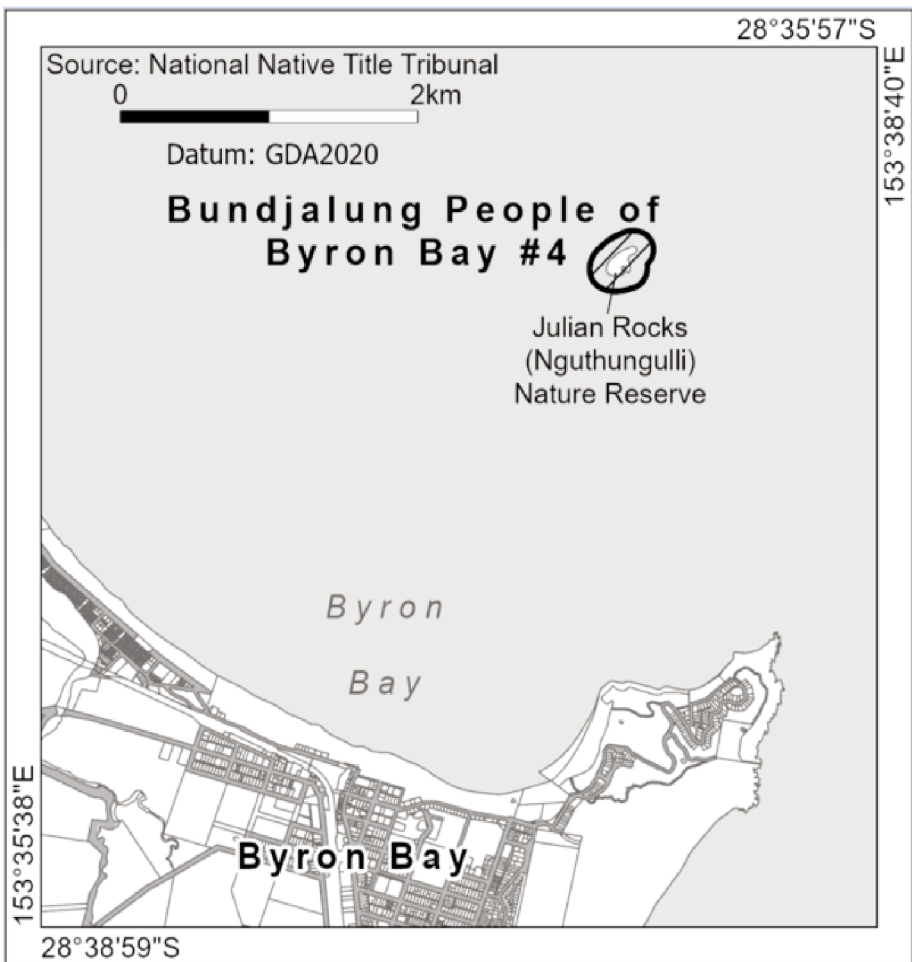
The Bundjalung People of Byron Bay are the native title holders of the Bundjalung People of Byron Bay #3 Native Title Determination Area, pursuant to the successful native title application determined by the Federal Court on 30 April 2019 (Proceeding NSD6020/2001) (**Bundjalung People of Byron Bay #3**). The Bundjalung People of Byron Bay #3 Native Title Determination Area broadly comprises the land and waters between Brunswick Heads and Broken Head, including Byron Bay, in north eastern New South Wales (except where native title has been wholly extinguished).

As part of its agreement to the successful Bundjalung People of Byron Bay #3 native title determination, the State of NSW agreed that, if the Bundjalung People of Byron Bay filed a further native title claim over the area known as Julian Rocks (Ngathangulli/Nguthungulli) and the waters within 100 metres surrounding that area on or before 19 May 2025, it would accept the existence of certain native title rights and interests and would not require any further connection evidence beyond that evidence filed in the Bundjalung People of Byron Bay #3 application.

Reasons for the Authorisation Meeting

At this Authorisation Meeting, attendees will be asked whether or not they wish to authorise a new native title determination application over the **Proposed Application Area**, being all land and waters within the external boundary described as:

The Julian Rocks (Nguthungulli) Nature Reserve and the waters surrounding that reserve extending to a line 100 metres seaward of the lowest astronomical tide (**Proposed Application Area**).



The map above displays the Proposed Application Area (shown in bold black outline).

At this Authorisation Meeting, attendees will be asked whether or not they wish to authorise the proposed native title determination application over Proposed Application Area.

Agenda for the meeting

1. Welcome to Country and Introductions
2. Discuss and confirm the process of decision making for the purpose of authorising a person or persons to make the native title determination application and deal with matters arising in relation to it;
3. Consider and authorise a native title determination application over the area described in this notice;
4. Identity of the native title claim group on whose behalf the native title determination application will be made;
5. Native title application area;
6. Native title rights and interests;
7. Authorise one or more members of the native title claim group to make the native title determination application, and to deal with matters arising in relation to it;
 - (a) The native title claim group will consider resolutions and make decisions to authorise an Applicant to make the native title determination application and deal with matters arising in relation to it.
 - (b) The native title claim group will be asked to consider resolutions and make decisions about placing conditions on the powers of the Applicant including in relation to the Applicant's ability to enter into commercial and other agreements which may affect native title rights and interests.
 - (c) The native title claim group will be asked to consider and make decisions about the processes the Applicant must undertake in making its decisions. For example, whether or not the Applicant can make decisions by majority, and whether the Applicant can execute documents by majority.
8. Any other business
 - Any other matters, as determined by the persons in attendance.

Attending the Meeting

The Authorisation Meeting will be held in-person and there will also be the option to participate remotely by telephone or videoconference.

Attending in person

If you wish to attend the Authorisation Meeting in person, please contact NTSCORP by no later than Friday 4 April 2025, so that all relevant arrangements can be made.

Morning tea, lunch and afternoon tea will be provided at the venue.

For those attending the Authorisation Meeting in person, mileage assistance and accommodation may be available in accordance with NTSCORP's meeting assistance policies, as reasonably adjusted to account for COVID-19 related variations. If you require accommodation, **you will need to contact NTSCORP by telephone or send an email to CFC@ntscorp.com.au with confirmed details, by no later than Friday 4 April 2025.**

Please note if you do not contact NTSCORP by **5:00pm on Friday 4 April 2025** to confirm your request for accommodation assistance, NTSCORP cannot guarantee we will be able to assist accommodation arrangements — although you would still be more than welcome to attend the meeting.

Attending remotely

You may also choose to attend the Authorisation Meeting by videoconference or telephone. You will still be able to listen, ask questions, and participate in decision making if you attend remotely.

In order to attend the Authorisation Meeting by videoconference or telephone, attendees must:

1. **REGISTER** - Call or email NTSCORP to register your attendance

Please contact NTSCORP as soon as possible by calling the below number, or sending an email to the address below. Registration to attend remotely will close at **5pm on Wednesday 9 April 2025.**

2. **MEETING ACCESS**

Once you have registered, NTSCORP will send out details of how to attend the meeting by videoconference or telephone. For those attending the meeting remotely, assistance for telephone or data credit may be available in accordance with NTSCORP's meeting assistance policies. Please contact NTSCORP to discuss.

NTSCORP's contact details are: Freecall 1800 111 844 or (02) 9310 3188
Post: P.O. Box 2105, Strawberry Hills, NSW 2012
Email: CFC@ntscorp.com.au

Should you have any queries or simply require further information, please do not hesitate to contact NTSCORP Limited.

PUBLIC NOTICE
NATIVE TITLE AUTHORISATION MEETING

Wangkumarra Kawalanyi Aboriginal Corporation ICN 7384 RNTBC invites all Wongkumara native title holders as described below to attend a meeting to authorize the native title determination application (the Authorisation meeting) depicted on the map, and at the time and location set out below;

The Wongkumara People are the descendants of ancestors who are recognized as having had a connection to the Determination Area in accordance with the laws and customs of the regional society described by Professor A P Elkin as 'the Lakes Group', and who are recognized and accepted by other Wongkumara People as being native title holders. Those ancestors include:

- (a) Charlotte (mother of Jack, Queenie and May Hines, Rosie Jones and Willy Dutton);
- (b) Siblings Polly (mother of Albert Ebsworth, Sam and Tommy Burgamar) and Charlie Nockatunga;
- (c) Maggie and Tommy (parents of Nellie Flash and Angelina);
- (d) Kutji (mother of George Dutton);
- (e) Tarella and her children Elizabeth and Harry (Fred) Hartnett;
- (f) Norman Harding;
- (g) Siblings Nellie (mother of Lucy Harding) and Judy (mother of Donald David Gillis);
- (h) Jenny (mother of Alf Barlow); and
- (i) Neddie and Nancy (grandparents of Jimmy Sedeek).

The Wongkumara People include persons who are adopted into the families of the Wongkumara People in accordance with traditional laws and customs, and who are recognized and accepted by other Wongkumara People as being native title holders.

Date: Sunday 23 March 2025
Venue: Dubbo Turf Club, Merrilea Road, Dubbo NSW 2830
Time: 11:00 am to 3:00 pm (Registration from 10:30 am)

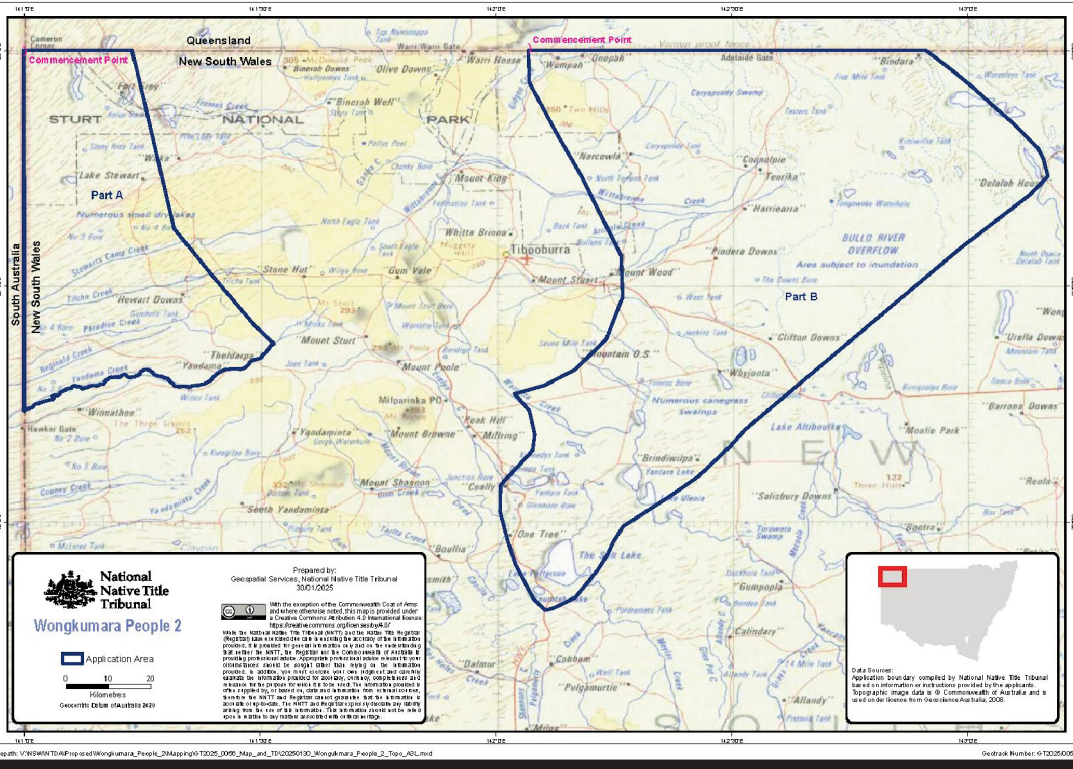
- The purpose of the meeting is to:
1. Authorise the making of the native title determination application on behalf of the proposed native title claim group over the land and waters marked on the map below.
2. Authorise the Applicants to make the proposed application and deal with all matters arising in relation to them under the Native Title Act 1993 (Cth).
3. Make decisions about directing and supervising the applicants in the performance of their duties.
4. Authorise the native title rights and interests to be claimed under the Proposed Application.
5. Decide on the name for the Proposed Application.

All adult members of the proposed native title group are invited and must register to attend the authorisation meeting, please contact Eddy Neumann Lawyers on 02 9264 9933 or email en@eddyneumann.com.au.

All members of the WKAC (Wangkumarra Kawalanyi Aboriginal Corporation ICN 7384 RNTBC) may attend by registration. Other members of the proposed native title claim group should provide their name and contact details, the name of the Wongkumara apical ancestor from whom they descend, a description of how they identify as, and are recognised by other Wongkumara people.

Persons who satisfy the board of the WKAC that they are Wongkumara will be eligible to attend the authorisation meeting. All registration applications must be provided by close of business on Thursday 13 March 2025.

There is only assistance available for those attending which is that petrol/fuel receipts for travel from home to the meeting and return will be reimbursed within 3 days after the meeting.



NOTICE OF KOKATHA COMMON LAW HOLDERS' AUTHORISATION MEETING
BHP OAK DAM RETENTION LEASE INDIGENOUS LAND USE AGREEMENT
SATURDAY 12 APRIL 2025 at 10:00am to 2:00pm
WEST AUGUSTA FOOTBALL CLUB, 13 GARDINER AVENUE, PORT AUGUSTA



PURPOSE: To consult with and seek the consent of the Kokatha Common Law Holders for the Kokatha Aboriginal Corporation RNTBC ICN 8093 (KAC) to enter into an Indigenous Land Use Agreement (ILUA) under the Native Title Act 1993 (Cth) with BHP Olympic Dam Corporation Pty Ltd (BHP) and the State of South Australia over the Oak Dam Retention Lease area.

The ILUA allows BHP to carry out advanced exploration activities under a Retention Lease within the Oak Dam Retention Lease area (map below) and outside of that area provided that the activities are associated with, for the purpose of or in connection with activities under the Retention Lease.

The activities include building a decline down to the ore body, continuing exploration drilling, building a camp, obtaining water (pipeline) and building a road in the Oak Dam location from the Olympic Dam Highway.

In consideration for consents for these activities, BHP will provide certain financial and non-financial benefits to KAC (for and on behalf of the Kokatha People).

WHO SHOULD ATTEND? Those Kokatha Common Law Holders and KAC members as defined in Starkey v State of South Australia [2014] FCA 924, being those Aboriginal People who identify as, and are recognised by other Kokatha Native Title Holders (Common Law Holders) as, nguraritja for sites and places in the Kokatha Determination Area by reason of one or more of the following:

- (a) he or she is one of the following named individuals (where living) or is descended either through birth or adoption from them:
(i) Alma Allen; (viii) Ted Egan; (xv) Dick Thomas;
(ii) Arthur Baker; (ix) Micky Fatt; (xvi) Edie Thomas;
(iii) Hilda Captain; (x) Gladys Kite; (xvii) George Turner;
(iv) Susie Captain; (xi) Ted Larkins; (xviii) Wild Mary;
(v) Andrew Davis; (xii) Mick Reid; (xix) Eileen Wingfield;
(vi) Percy Davis; (xiii) George Reid;
(vii) Stanley Davis; (xiv) William Smith;
- (b) he or she possesses an ancestral connection with the Determination Area, in that his or her parent or grandparent was born in that country, had a long term physical association with that country and/or possesses significant geographic and cultural knowledge relating to the Determination Area;
- (c) he or she was born on the Determination Area (including, if the person is born in a hospital, the place where they would otherwise have been born);
- (d) he or she has a long-term physical association with the Determination Area and consequent knowledge of the country; and
- (e) he or she possesses significant geographic and culturally-confidential religious knowledge relating to the Determination Area under Kokatha traditional law and custom.

Please note that to attend this meeting you must be a KAC member OR a Registered Kokatha Common Law Holder. If you are not a KAC member or Registered Kokatha Common Law Holder you will not be allowed in the meeting.

If you wish to register as a Kokatha Common Law Holder please download the Common Law Holder application form at www.kokatha.com.au and return it to the KAC office by email to admin@kokatha.com.au by 4 April 2025.

TRAVEL ASSISTANCE Fuel assistance is available to KAC members and Registered Kokatha Common Law Holders. Accommodation assistance is also available for Elders 55 years and older.

For assistance, please contact Khatija Thomas of SANTS Office on 1800 010 360 or email KhatijaT@nativetitlesa.org.

AGENDA To consult with and seek the consent of the Kokatha Common Law Holders for the KAC to enter into a proposed ILUA over the area known as Oak Dam in the State of South Australia. This will allow BHP to undertake advanced exploration in the area under a Retention Lease and in return BHP will provide certain financial and non-financial benefits to KAC for and on behalf of the Kokatha Common Law Holders.

If Kokatha Common Law Holders wish to obtain a copy of the ILUA or have a personal explanation of the ILUA before the meeting, please email Camatta Lempens at lh@cllegal.com.au or (08) 8410 0211.

Below is a map of the Oak Dam ILUA area.

