

# Notice of a non-claimant application for determination of native title in New South Wales

Notification day: 6 November 2024



# National Native Title Tribunal

A 'non-claimant' application has been made to the Federal Court of Australia (Federal Court) seeking a determination that native title does not exist in the area described below. The Applicant has a non-native title interest in the area, which is set out in their application and summarised below.

Under the *Native Title Act 1993* (Cth), there can be only one determination of native title for an area. Unless there is a relevant native title claim, as defined in section 24FE, over the area described below on or before **5 February 2025**, the area may be subject to protection under section 24FA and **acts may be done which extinguish or otherwise affect native title**.

A person who claims to hold native title rights and interests in this area may wish to file a native title claimant application or become a party to this non-claimant application. These may be the only opportunities to have those rights and interests taken into account in the Federal Court's determination. Any other person may also wish to become a party.

If you want to become a party to this application, you must file a Form 5 (Notice of Intention to become a Party) with the Federal Court, **on or before 5 February 2025**. Further information regarding how to file a Form 5 is available from [www.fedcourt.gov.au](http://www.fedcourt.gov.au). After **5 February 2025**, you will need to seek leave from the Federal Court to become a party.

**Applicant's name:** Council of the City of Ryde

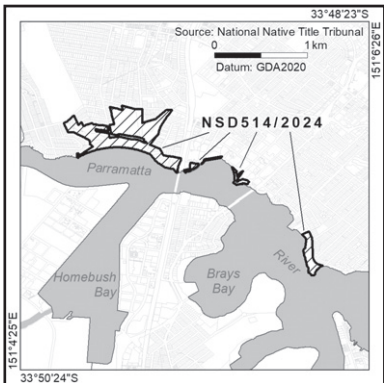
**Federal Court File No:** NSD514/2024

**Non-native title interest:** The application is brought by the Council of the City of Ryde (formerly the Ryde City Council). The application includes the whole of Reserve No:1013968, with the exception of Lot 896 in DP48475. The Reserve No:1013968 is generally described as the "Ryde Riverside Reserve"

**Order sought by Applicant:** The applicant seeks to obtain 'future act' protection for the land in the Reserve under section 24FA of the Native Title Act after the three month notification period, with the effect the Reserve is subject to section 24FA protection, and future acts performed in relation to the Reserve are valid

**Description:** The application area covers a combined area of about 32.47 ha within the Reserve No:1013968, located north of the Parramatta River in the north western Sydney suburbs of Meadowbank, Melrose Park, Putney and Ryde

**Relevant LGA:** Council of the City of Ryde



For assistance and further information about this application, call Claire Smith on 08 6317 5333 or visit [www.nntt.gov.au](http://www.nntt.gov.au).



GOVERNMENT OF  
WESTERN AUSTRALIA

# NOTICE TO GRANT MINING TENEMENTS

## NATIVE TITLE ACT 1993 (CTH) SECTION 29

The State of Western Australia HEREBY GIVES NOTICE that the Minister for Mines and Petroleum, C/- Department of Energy, Mines, Industry Regulation and Safety, 100 Plain Street, East Perth WA 6004 may grant the following tenement applications under the *Mining Act 1978*:

Tenement Type	No.	Applicant	Area	Locality	Centroid	Shire
Mining Lease	15/1912	AUSIM MINES PTY LTD	38.55HA	10.6km NE'ly of Coolgardie	Lat: 30° 53' S: Long: 121° 14' E	COOLGARDIE SHIRE
Mining Lease	16/585	AUSTRALIAN LIVE-STOCK SUPPLIERS PTY LTD	211.85HA	35.3km S'ly of Ora Banda	Lat: 30° 40' S: Long: 120° 55' E	COOLGARDIE SHIRE
Mining Lease	24/1011	DUNCAN, John Maclean	193.74HA	8.8km S'ly of Ora Banda	Lat: 30° 26' S: Long: 121° 2' E	COOLGARDIE SHIRE, KALGOORLIE-BOULDER CITY
Mining Lease	25/386	CARMICHAEL, John Albert	13.57HA	44.9km NE'ly of Kambalda	Lat: 31° 1' S: Long: 122° 5' E	KALGOORLIE-BOULDER CITY
Mining Lease	26/870	SILVER LAKE RESOURCES LIMITED	180.74HA	30.5km NE'ly of Kambalda	Lat: 31° 1' S: Long: 121° 55' E	KALGOORLIE-BOULDER CITY
Mining Lease	28/389	KURNALPI GOLD PTY LTD	181.44HA	82.1km S'ly of Edjudina	Lat: 30° 33' S: Long: 122° 18' E	KALGOORLIE-BOULDER CITY

**Nature of the act:** Grant of mining leases, which authorises the applicant to mine for minerals for a term of 21 years from notification of grant and a right of renewal for 21 years.

**Notification day: 23 October 2024**

**Native title parties:** Under section 30 of the *Native Title Act 1993 (Cth)*, persons have until 3 months after the notification day to take certain steps to become native title parties in relation to applications. The 3 month period closes on **23 January 2025**. Any person who is, or becomes a native title party, is entitled to the negotiation and/or procedural rights provided in Part 2 Division 3 Subdivision P of *Native Title Act 1993 (Cth)*. Enquiries in relation to filing a native title determination application to become a native title party should be directed to the Federal Court of Australia, 1 Victoria Avenue, Perth WA 6000, telephone (08) 9268 7100. The mining tenements may be granted if, by the end of the period of 4 months after the notification day (i.e. **23 February 2025**), there is no native title party under section 30 of the *Native Title Act 1993 (Cth)* in relation to the area of the mining tenements. For further information about the act (including extracts of plans showing the boundaries of the applications), contact the Department of Energy, Mines, Industry Regulation and Safety, 100 Plain Street, East Perth WA 6004, or telephone (08) 9222 3518.

# NOTICE OF AN AUTHORISATION MEETING FOR THE EXPIRED CROWN LEASES INDIGENOUS LAND USE AGREEMENT



**When:** **Sunday, 24 November 2024**  
 11:00am to 11:30am – Meeting registration\*  
 11:30am – Meeting opened  
 5:00pm – Meeting closed

\*Note: In person registration will be open anytime throughout the meeting, but attendees are encouraged to register between 11.00am - 11.30am to allow adequate time for all business to be addressed. To attend by videoconference/telephone we request you register by **5pm Wednesday 20 November 2024**.

**Where:** **Bay Pavilions – Arts Centre**  
 12 Vesper Street  
 Batemans Bay NSW 2536

**Remote attendance:** For those who cannot attend in person due to exceptional circumstances you may be able to attend via videoconference or telephone. To attend by videoconference or telephone we request you contact NTSCORP by **5pm Wednesday, 20 November 2024** so arrangements can be made.

**Who should attend:** **The meeting is open to:**

• **all members of the native title claim group in the South Coast People native title determination application (NSD1331/2017) ('South Coast Claim Group', 'the Claim Group' and 'South Coast Claim' respectively),** being all the descendants of the following apical ancestors:

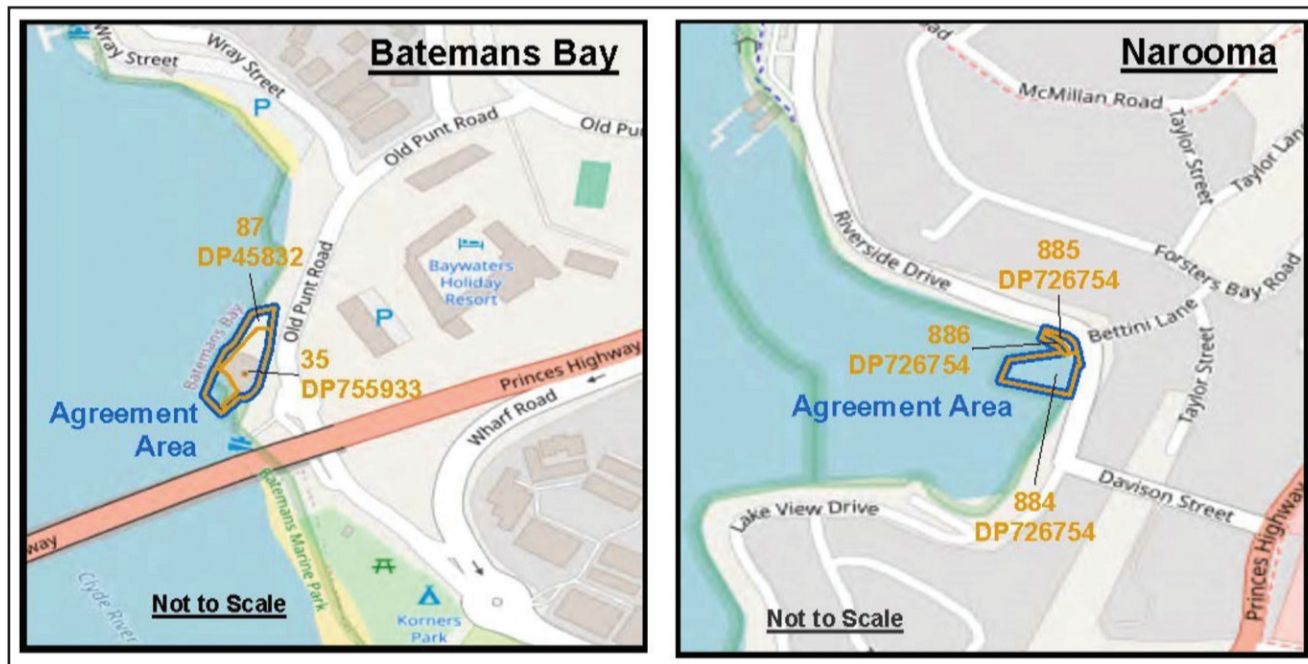
- |   |                         |                           |                        |  |
|---|-------------------------|---------------------------|------------------------|--|
| 1. Mary Ann, mother of Emily and Joseph Johnson | 12. Thomas Golden BROWN | 24. Ellen DEMESTRE        | 36. Lucy LYONS         | 48. John PITTMAN                               |
| 2. Charles ADGERY                               | 13. James BUNDLE        | 25. Julia DIXON           | 37. Mary Ann LYONS     | 49. Mary Ann ROSE                              |
| 3. Robert ANDY                                  | 14. Jerry BUNGIL        | 26. William DIXON         | 38. Richard MARSHALL   | 50. Minnie ROWLEY                              |
| 4. Maria BILLYBOY (aka Coomsee Nullanga)        | 15. Louisa BURROWS      | 27. Jimmy Coombala FRIDAY | 39. Caroline MATHEWS   | 51. John SIMS                                  |
| 5. Arthur BLOXSOME                              | 16. William CAMPBELL    | 28. Bidy GILES            | 40. Elizabeth MATTHEWS | 52. Sally of Wandandian, spouse of Dan Parsons |
| 6. Richard BOLLOWAY                             | 17. John CARPENTER      | 29. James GOLDING         | 41. Annie MCGRATH      | 53. Governor STEWART                           |
| 7. Alick BOND                                   | 18. Johnny CARTER       | 30. Patrick HADDIGADDI    | 42. Edward MOORE       | 54. Mary Ann STEWART                           |
| 8. Charlotte BOND                               | 19. Henry CHAPMAN       | 31. Jessie JENKINS        | 43. MUMBLER            | 55. Peter THOMAS                               |
| 9. Oswald BRIERLEY                              | 20. Henry COOLEY        | 32. Donald JOHNSON        | 44. Jenny NIMEBUR      | 56. George TIMBERY                             |
| 10. William BROUGHTON                           | 21. Tom COOLEY          | 33. Annie JOHNSTON        | 45. George NIPPLE      | 57. Mary TURNER                                |
| 11. Jane BROWN                                  | 22. Bob CURRAN          | 34. Judy KENNY            | 46. Margaret Ann NIXON | 58. Edward WALKER                              |
|   | 23. Henry DAVIS         | 35. John KERRY            | 47. Harry PICKALLA     | 59. William WALKER                             |

and persons adopted and incorporated into the families of those persons in accordance with the South Coast People's traditional laws and customs (and the biological descendants of any such persons).  
 AND

• Any other Aboriginal person who asserts native title rights and interests within the proposed Indigenous Land Use Agreement Area which is depicted in the maps in this notice and described in **Annexure A**.

## Background

NTSCORP Limited (NTSCORP), the native title service provider for NSW, is convening a meeting to authorise the making of an Indigenous Land Use Agreement (ILUA) in accordance with the *Native Title Act 1993* (Cth) in relation to the land and waters identified in bold outline in the maps below and described in Annexure A (*Agreement Area*). The lands and waters which make up the Agreement Area are all within the external boundary of the South Coast Claim. The proposed Indigenous Land Use Agreement is referred to as the '*Expired Crown Leases ILUA*'.



MGJ Investments Pty Ltd (*MGJ Investments*) is the owner of the former 'On the Pier' restaurant in Batemans Bay which was located on Lot 35 DP 755933 and Lot 87 DP 45832. The Lots are located on Old Punt Road, underneath the newly constructed Batemans Bay Bridge. MGJ Investments previously held Special Crown Lease 1971/4 over those lots which has now expired.

Narooma Marina Pty Ltd (*Narooma Marina*) owns and operates a commercial marina located on 30 Riverside Drive, Narooma. Narooma Marina previously held Crown Lease 205517 for Lots 884-886 DP 726754 where the business is located but that lease has also now expired.

The Applicant for the South Coast Claim has negotiated a draft ILUA with MGJ Investments, Narooma Marina and the Department of Planning, Housing and Infrastructure, NSW which would provide South Coast Peoples' consent to the granting of new Crown leases to MGJ Investments and Narooma Marina over the Agreement Area on certain conditions and in return for compensation being provided to South Coast People.

## Agenda for the meeting

- 1) Welcome and Acknowledgement of Country.
- 2) Overview of the negotiation and the proposed terms of the Expired Crown Leases ILUA.
- 3) Confirm the process of decision-making for the purposes of authorising the making of the Expired Crown Leases ILUA.
- 4) Consider and make decisions in relation to the authorisation of the Expired Crown Leases ILUA.
- 5) Any other business

## Attending the Meeting

### Attending in person

If you wish to attend this meeting, please contact NTSCORP as soon as possible and by no later than **5pm on Thursday, 14 November 2024**, so that all relevant arrangements can be made. Morning tea, lunch and afternoon tea will be provided at the venue.

For those attending the meeting in person, mileage assistance and accommodation may be available in accordance with NTSCORP's meeting assistance policies. If you require accommodation **you will need to telephone NTSCORP with confirmed details, by no later than 5pm on Thursday, 14 November 2024**.

Please note if you do not contact NTSCORP by **5pm on Thursday, 14 November 2024** NTSCORP cannot guarantee we will be able to assist with travel and accommodation arrangements — although you would still be more than welcome to attend the meeting.

### Attending remotely

NTSCORP will be providing videoconference and telephone attendance arrangements for people who cannot attend due to exceptional circumstances. For those who need to attend by videoconference or telephone, you will still be able to listen, ask questions, and vote on resolutions.

**REGISTERING TO ATTEND REMOTELY** - In order to attend the meeting by videoconference or telephone, please contact NTSCORP as soon as possible via the details below to register your attendance. We ask that you register before **5pm on Wednesday, 20 November 2024**.

**MEETING ACCESS** - Once you have registered, NTSCORP will send out details of how to attend the meeting by videoconference or telephone. For those attending the meeting remotely, assistance for telephone or data credit may be available in accordance with NTSCORP's meeting assistance policies. Please contact NTSCORP to discuss.

**NTSCORP's contact details:** Freecall: 1800 111 844 or (02) 9310 3188

Post: P.O. Box 2105, Strawberry Hills, NSW 2012

Email: [CFC@ntscorp.com.au](mailto:CFC@ntscorp.com.au)

If you have any questions or require further information please do not hesitate to contact NTSCORP and ask for Annika Rotumah, Deputy Manager Community Facilitation or Sandy Chalmers, Deputy Principal Solicitor.

## Annexure A

### Lands and Waters subject to the proposed Expired Crown Leases ILUA

The following parcels are within the external boundary of the South Coast People Claim and are proposed to be subject to the proposed Expired Crown Leases ILUA. The parcels are described in the form of their Lot number and Deposited Plan (DP) number.

Lot 35 DP 755933	Lot 87 DP 45832	Lot 884 DP 726754	Lot 885 DP 726754	Lot 886 DP 726754
------------------	-----------------	-------------------	-------------------	-------------------





# NOTICE TO GRANT MINING TENEMENTS

## NATIVE TITLE ACT 1993 (CTH) SECTION 29

The State of Western Australia HEREBY GIVES NOTICE that the Minister for Mines and Petroleum, C/- Department of Energy, Mines, Industry Regulation and Safety, 100 Plain Street, East Perth WA 6004 may grant the following tenement applications under the *Mining Act 1978*:

Tenement Type	No.	Applicant	Area*	Locality	Centroid	Shire
Exploration Licence	16/658	FMG RESOURCES PTY LTD	2BL	28km SW'ly of Broad Arrow	Lat: 30° 39' S: Long: 121° 9' E	COOLGARDIE SHIRE
Exploration Licence	24/243	REWARD MINERALS LTD	8BL	22.5km S'ly of Broad Arrow	Lat: 30° 38' S: Long: 121° 15' E	COOLGARDIE SHIRE, KALGOORLIE-BOULDER CITY
Exploration Licence	27/740	EASTERN COOLGARDIE GOLDFIELDS PTY LTD	9BL	28.4km NE'ly of Broad Arrow	Lat: 30° 18' S: Long: 121° 34' E	KALGOORLIE-BOULDER CITY
Exploration Licence	28/3477	CHALWELL PROSPECTING PTY LTD	16BL	82.9km E'ly of Kalgoorlie	Lat: 30° 36' S: Long: 122° 19' E	KALGOORLIE-BOULDER CITY
Exploration Licence	52/4378	CORE VALUE AUSTRALIA NL	13BL	75.4km E'ly of Peak Hill	Lat: 25° 28' S: Long: 119° 27' E	MEEKATHARRA SHIRE
Exploration Licence	57/1453	GATEWAY MINING LIMITED	1BL	65.4km N'ly of Sandstone	Lat: 27° 25' S: Long: 119° 29' E	SANDSTONE SHIRE
Exploration Licence	59/2704	TRUDUT PTY LTD	44BL	52.4km NE'ly of Yalgoo	Lat: 28° 2' S: Long: 117° 5' E	YALGOO SHIRE
Exploration Licence	59/2900	KALAMAZOO RESOURCES LIMITED	22BL	82.5km NW'ly of Yalgoo	Lat: 27° 49' S: Long: 116° 4' E	MURCHISON SHIRE
Exploration Licence	77/2969	PARR, Robbie Wayne	2BL	57.5km N'ly of Hyden	Lat: 31° 57' S: Long: 119° 4' E	NAREMBEEN SHIRE, YILGARN SHIRE
Exploration Licence	77/3242	DUKETON MINING LIMITED	36BL	139.9km E'ly of Paynes Find	Lat: 29° 36' S: Long: 119° 4' E	MENZIES SHIRE
Prospecting Licence	15/6912	BLOKE RESOURCES PTY LTD	197.94HA	35.3km NW'ly of Coolgardie	Lat: 30° 44' S: Long: 120° 53' E	COOLGARDIE SHIRE
Prospecting Licence	15/6913	NORTHERN STAR (SOUTH KALGOORLIE) PTY LTD	168.14HA	20.8km S'ly of Kalgoorlie	Lat: 30° 56' S: Long: 121° 26' E	COOLGARDIE SHIRE
Prospecting Licence	16/3485	BLOKE RESOURCES PTY LTD	198.12HA	35.8km NW'ly of Coolgardie	Lat: 30° 43' S: Long: 120° 54' E	COOLGARDIE SHIRE
Prospecting Licence	16/3486	BLOKE RESOURCES PTY LTD	196.63HA	34.9km NW'ly of Coolgardie	Lat: 30° 43' S: Long: 120° 54' E	COOLGARDIE SHIRE
Prospecting Licence	16/3487	WHITTARD, James Barry	153.49HA	24.5km SW'ly of Ora Banda	Lat: 30° 31' S: Long: 120° 52' E	COOLGARDIE SHIRE
Prospecting Licence	16/3488	CURRIE, Daniel Reece	25.66HA	34.5km SW'ly of Ora Banda	Lat: 30° 39' S: Long: 120° 54' E	COOLGARDIE SHIRE
Prospecting Licence	24/5754	DUNDAS MINERALS LIMITED	95.02HA	10.8km NW'ly of Broad Arrow	Lat: 30° 21' S: Long: 121° 15' E	KALGOORLIE-BOULDER CITY
Prospecting Licence	24/5765	RILEY, Wesley Thomas	9.64HA	5.7km SW'ly of Ora Banda	Lat: 30° 24' S: Long: 121° 1' E	KALGOORLIE-BOULDER CITY
Prospecting Licence	24/5766	FLEMING, Leo Glenn	132.63HA	6.5km NW'ly of Ora Banda	Lat: 30° 19' S: Long: 121° 0' E	KALGOORLIE-BOULDER CITY
Prospecting Licence	24/5767	FLEMING, Leo Glenn	26.99HA	10.3km W'ly of Ora Banda	Lat: 30° 22' S: Long: 120° 57' E	KALGOORLIE-BOULDER CITY
Prospecting Licence	24/5775	CUDINI, Benjamin Mark	99.89HA	9.5km NW'ly of Ora Banda	Lat: 30° 19' S: Long: 120° 58' E	KALGOORLIE-BOULDER CITY
Prospecting Licence	24/5776	RILEY, Wesley Thomas	22.33HA	8.6km NW'ly of Broad Arrow	Lat: 30° 23' S: Long: 121° 15' E	KALGOORLIE-BOULDER CITY
Prospecting Licence	24/5777	BUNCE, David Paul	92.43HA	11km W'ly of Ora Banda	Lat: 30° 22' S: Long: 120° 56' E	KALGOORLIE-BOULDER CITY
Prospecting Licence	24/5780	MAHONEY, Reece Anthony	121.37HA	14.1km NW'ly of Broad Arrow	Lat: 30° 19' S: Long: 121° 16' E	KALGOORLIE-BOULDER CITY
Prospecting Licence	24/5784	ERASMUS, Kobus Daniel	98.60HA	9.3km NW'ly of Ora Banda	Lat: 30° 19' S: Long: 120° 58' E	KALGOORLIE-BOULDER CITY
Prospecting Licence	24/5785	WILTSHIRE, Peter Andrew	194.70HA	14.8km NW'ly of Ora Banda	Lat: 30° 16' S: Long: 120° 56' E	KALGOORLIE-BOULDER CITY
Prospecting Licence	24/5786	FLEMING, Leo Glenn	47.12HA	7.2km SE'ly of Broad Arrow	Lat: 30° 29' S: Long: 121° 22' E	KALGOORLIE-BOULDER CITY
Prospecting Licence	24/5789	FLEMING, Leo Glenn	2.09HA	5km SE'ly of Ora Banda	Lat: 30° 23' S: Long: 121° 6' E	KALGOORLIE-BOULDER CITY
Prospecting Licence	24/5790	MORE, Richard Samuel	25.24HA	5.5km NW'ly of Broad Arrow	Lat: 30° 24' S: Long: 121° 17' E	KALGOORLIE-BOULDER CITY
Prospecting Licence	25/2827	SKEER, Thomas Wade	140.57HA	35.5km N'ly of Kambalda	Lat: 30° 54' S: Long: 121° 48' E	KALGOORLIE-BOULDER CITY
Prospecting Licence	25/2831-S	SMITH, Michael	9.59HA	28.6km E'ly of Kalgoorlie	Lat: 30° 44' S: Long: 121° 46' E	KALGOORLIE-BOULDER CITY
Prospecting Licence	25/2832	MURTAGH, Jason Lee	121.29HA	35.8km E'ly of Kalgoorlie	Lat: 30° 50' S: Long: 121° 49' E	KALGOORLIE-BOULDER CITY
Prospecting Licence	25/2833	MURTAGH, Jason Lee	92.84HA	35.4km E'ly of Kalgoorlie	Lat: 30° 50' S: Long: 121° 49' E	KALGOORLIE-BOULDER CITY
Prospecting Licence	25/2834	GOLDTIMERS PROSPECTING PTY LTD	120.09HA	36.9km E'ly of Kalgoorlie	Lat: 30° 52' S: Long: 121° 49' E	KALGOORLIE-BOULDER CITY
Prospecting Licence	26/4347	OPTIMUM RESOURCES PTY LTD	0.81HA	5.5km E'ly of Kalgoorlie	Lat: 30° 45' S: Long: 121° 31' E	KALGOORLIE-BOULDER CITY
Prospecting Licence	26/4501	OPTIMUM RESOURCES PTY LTD	8.07HA	7.2km E'ly of Kalgoorlie	Lat: 30° 46' S: Long: 121° 32' E	KALGOORLIE-BOULDER CITY
Prospecting Licence	26/4766	CHANCEUX METALS PTY LTD	193.27HA	22.4km S'ly of Kalgoorlie	Lat: 30° 57' S: Long: 121° 30' E	COOLGARDIE SHIRE, KALGOORLIE-BOULDER CITY
Prospecting Licence	26/4767	CHANCEUX METALS PTY LTD	197.29HA	22.6km S'ly of Kalgoorlie	Lat: 30° 57' S: Long: 121° 30' E	COOLGARDIE SHIRE, KALGOORLIE-BOULDER CITY
Prospecting Licence	26/4768	CHANCEUX METALS PTY LTD	196.87HA	22.7km S'ly of Kalgoorlie	Lat: 30° 57' S: Long: 121° 30' E	COOLGARDIE SHIRE, KALGOORLIE-BOULDER CITY
Prospecting Licence	26/4769	CHANCEUX METALS PTY LTD	196.46HA	22.7km S'ly of Kalgoorlie	Lat: 30° 57' S: Long: 121° 30' E	KALGOORLIE-BOULDER CITY
Prospecting Licence	26/4770	CHANCEUX METALS PTY LTD	196.04HA	22.8km S'ly of Kalgoorlie	Lat: 30° 57' S: Long: 121° 30' E	KALGOORLIE-BOULDER CITY
Prospecting Licence	26/4771	CHANCEUX METALS PTY LTD	156.11HA	24.8km S'ly of Kalgoorlie	Lat: 30° 58' S: Long: 121° 31' E	KALGOORLIE-BOULDER CITY
Prospecting Licence	26/4772	CHANCEUX METALS PTY LTD	197.13HA	22.6km S'ly of Kalgoorlie	Lat: 30° 56' S: Long: 121° 31' E	KALGOORLIE-BOULDER CITY
Prospecting Licence	26/4773	CHANCEUX METALS PTY LTD	147.85HA	24km S'ly of Kalgoorlie	Lat: 30° 57' S: Long: 121° 31' E	KALGOORLIE-BOULDER CITY
Prospecting Licence	27/2591	RESOURCE ASSETS PTY LTD	46.11HA	31.7km E'ly of Broad Arrow	Lat: 30° 29' S: Long: 121° 39' E	KALGOORLIE-BOULDER CITY
Prospecting Licence	27/2598	FMR INVESTEMENTS PTY LIMITED	88.52HA	24.3km E'ly of Broad Arrow	Lat: 30° 24' S: Long: 121° 34' E	KALGOORLIE-BOULDER CITY
Prospecting Licence	27/2599	BOUZIKOS, Aaron Scott	155.02HA	39.1km E'ly of Broad Arrow	Lat: 30° 21' S: Long: 121° 43' E	KALGOORLIE-BOULDER CITY
Prospecting Licence	30/1145	O'DONOGHUE, Lisa Terri				
Prospecting Licence	30/1145	JANKOWSKI, Michael	185.35HA	58.3km SW'ly of Menzies	Lat: 29° 59' S: Long: 120° 32' E	MENZIES SHIRE
Prospecting Licence	57/1537	MURTAGH, Jason Lee	60.02HA	6.4km NW'ly of Sandstone	Lat: 27° 56' S: Long: 119° 15' E	SANDSTONE SHIRE
Prospecting Licence	77/4615	STRANGE, Vernon Wesley	9.71HA	21.7km S'ly of Marvel Loch	Lat: 31° 38' S: Long: 119° 34' E	YILGARN SHIRE
Prospecting Licence	77/4616	STRANGE, Vernon Wesley	10.00HA	22.8km S'ly of Marvel Loch	Lat: 31° 39' S: Long: 119° 34' E	YILGARN SHIRE

**Nature of the act:** Grant of prospecting licences which authorises the applicant to prospect for minerals for a term of 4 years from date of grant. Grant of Special Prospecting Licences, which authorises the applicant to prospect for minerals for a term up to 4 years from the date of grant. Grant of exploration licences, which authorises the applicant to explore for minerals for a term of 5 years from the date of grant.

**Notification day: 23 October 2024**

**Native title parties:** Under section 30 of the *Native Title Act 1993 (Cth)*, persons have until 3 months after the notification day to take certain steps to become native title parties in relation to applications. The 3 month period closes on **23 January 2025**. Any person who is, or becomes a native title party, is entitled to the negotiation and/or procedural rights provided in Part 2 Division 3 Subdivision P of *Native Title Act 1993 (Cth)*. Enquiries in relation to filing a native title determination application to become a native title party should be directed to the Federal Court of Australia, 1 Victoria Avenue, Perth WA 6000, telephone (08) 9268 7100.

**Expedited procedure:** The State of Western Australia considers that these acts are acts attracting the expedited procedure. Each licence may be granted unless, within the period of 4 months after the notification day (i.e. **23 February 2025**), a native title party lodges an objection with the National Native Title Tribunal against the inclusion of the statement that the State considers the grant of the licence is an act attracting the expedited procedure. Enquiries in relation to lodging an objection should be directed to the National Native Title Tribunal, Level 5, 1 Victoria Avenue, Perth, or GPO Box 9973, Perth, WA 6848, telephone (08) 9425 1000.

For further information about the act (including extracts of plans showing the boundaries of the applications), contact the Department of Energy, Mines, Industry Regulation and Safety, 100 Plain Street, East Perth WA 6004, or telephone (08) 9222 3518.

\* - 1 Graticular Block = 2.8 km<sup>2</sup>



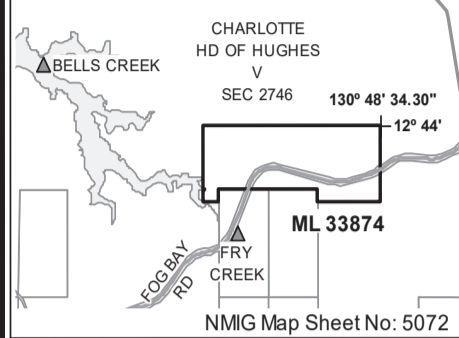
# NOTICE OF PROPOSED GRANT OF MINERAL LEASE

## NATIVE TITLE ACT 1993 (CTH) SECTION 29

The Honourable Gerard Maley MLA, Northern Territory Minister for Mining and Energy, C/- Department of Mining and Energy, GPO Box 4550 DARWIN NT 0801, hereby gives notice in accordance with section 29 of the *Native Title Act 1993* (Commonwealth) of the intent to do an act namely to grant the following mineral title application.

### The application to which this notice applies:

Mineral Lease 33874 sought by LITHIUM PLUS MINERALS LTD, ACN 653 574 219 over an area of 295 Hectares depicted below for a term of 20 years, within the BYNOE locality.



**Nature of act(s):** The grant of a mineral lease under the *Mineral Titles Act 2010* authorises the holder to explore and mine for minerals including (but not limited to) the processing and the removal of minerals from the lease area and the treatment of tailings or other mining material the property of the Crown on the lease area, including any extractive minerals for or in connection with any of the purposes specified in the lease document for a term the Minister thinks fit and to seek renewals. The term for which it is intended to grant the mineral lease commences from the date of grant. Further information about the act may be obtained from the Department of Mining and Energy, GPO Box 4550 DARWIN NT 0801 or Centrepoint Building 48-50 Smith Street Darwin NT 0800, telephone (08) 8999 5322.

**Native Title Parties:** Any person who is, or becomes a "native title party" within the meaning of the *Native Title Act 1993* is entitled to the negotiation and/or procedural rights provided in Part 2, Division 3, Subdivision P of the *Native Title Act 1993*. Under section 30 of the *Native Title Act 1993*, persons have until 3 months after the notification day to take certain steps to become native title parties in relation to this notice. Enquiries concerning becoming a native title party should be directed to the National Native Title Tribunal, GPO Box 9973, Brisbane QLD 4001, or telephone (07) 3307 5000.

**Notification Day:** 23 October 2024

### NOTICE – OLD BURNT BRIDGE

Take notice that the Aboriginal Housing Office (AHO), as the trustee of a trust known as the Dunghutti Aboriginal Elders Tribal Council Trust (Trust), the terms of which are contained in a trust deed dated 22 October 2001 (Deed) will commence proceedings in the Supreme Court of New South Wales seeking declaratory relief or judicial advice confirming (amongst other things) that various persons are beneficiaries, its power to subdivide the land at Old Burnt Bridge and its power to transfer residential lots to beneficiaries.

If you are a "beneficiary" of the Trust, being either a member of the Dunghutti Aboriginal families listed in Annexure 1 of the Deed, a descendant of those persons, or if you otherwise consider that you have standing to be heard in the proceedings, the AHO invites you to consider whether you wish to be involved in these proceedings or otherwise require further information.

Contact Nicole Dibben  
4 Parramatta Square, 12 Darcy Street, Parramatta, NSW 2150 nicole.dibben@dcj.nsw.gov.au 9851 8726 by 11 November 2024 if you wish to be a defendant in these proceedings.

### Brickmakers Creek at Woodward Park, 3 Hoxton Park Road, Liverpool, NSW.

#### Aboriginal Cultural Heritage Assessment – Registration of Interest.

Liverpool City Council of 33 Moore Street, Liverpool NSW 2170 has commissioned Austral Archaeology Pty Ltd (Austral) to undertake an Aboriginal Cultural Heritage Assessment (ACHA) for Brickmakers Creek at Woodward Park, 3 Hoxton Park Road (Lot 102, DP877139, Lot 3, DP574089, Lot 105, DP877139, Lot 104, DP877139, and parts of Lot 10, DP1159118), Liverpool, NSW 2170. On behalf of the proponent, Austral wishes to consult Aboriginal people to assist with a cultural heritage assessment which may result in an Aboriginal Heritage Impact Permit (AHIP). Consultation is required to assist the Director General of the Department of Premier and Cabinet (DPC) in his or her consideration of the application. Consultation will be in accordance with the DPC's Consultation Requirements 2010. Parties with cultural knowledge relevant to the significance of Aboriginal object(s) and/or place(s) are invited to register their interest. More information about the project will be provided after registration.

#### For more information please contact:

Liverpool City Council  
Clare McLay  
33 Moore Street Liverpool, NSW 2170  
Phone: 02 8711 7354  
Email: McLayC@liverpool.nsw.gov.au

#### To register, please contact

Austral Archaeology,  
Jordon Colman, 601 Princes Highway,  
Yallah NSW 2530  
Phone: 0491 200 285  
Email: jordonc@australarch.com.au

**Registrations close 06/11/2024.**

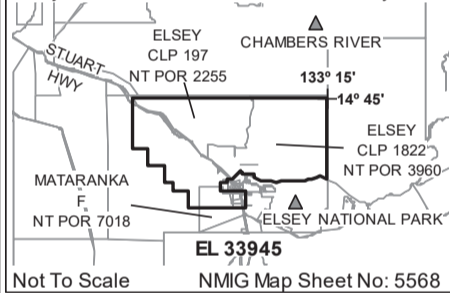
# NOTICE OF PROPOSED GRANT OF EXPLORATION LICENCES

## NATIVE TITLE ACT 1993 (CTH) SECTION 29

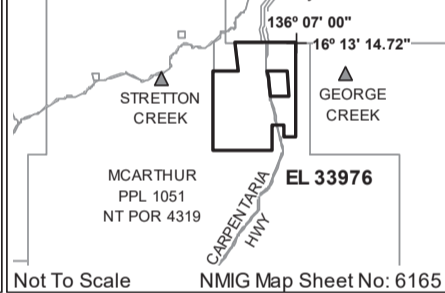
The Honourable Gerard Maley MLA, the Northern Territory Minister for Mining and Energy, C/- Department of Mining and Energy, GPO Box 4550 DARWIN NT 0801, hereby gives notice in accordance with section 29 of the *Native Title Act 1993* (Commonwealth) of his intent to do an act, namely to grant the following exploration licence applications.

### Applications to which this notice applies:

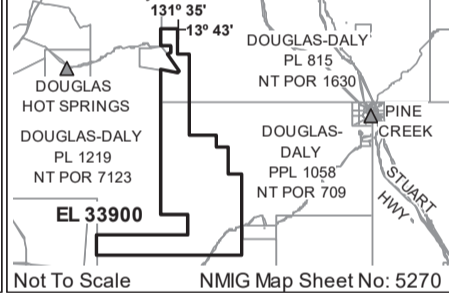
Exploration Licence 33945 sought by GLENN TWOMEY and ORESCOUT EXPLORATION PTY LTD, ACN 679 171 423 over an area of 246 Blocks (807 km<sup>2</sup>) depicted below for a term of 6 years, within the MATARANKA locality.



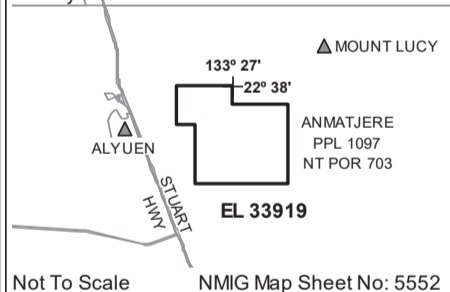
Exploration Licence 33976 sought by CERBERUS RESOURCES PTY LTD, ACN 0615 192 535 over an area of 57 Blocks (166 km<sup>2</sup>) depicted below for a term of 6 years, within the BORROLOOLA locality.



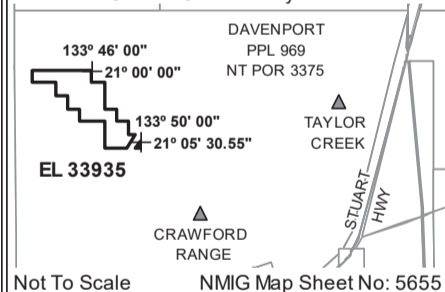
Exploration Licence 33900 sought by GEMPART (NT) PTY LTD, ACN 081 859 896 over an area of 88 Blocks (0235km<sup>2</sup>) depicted below for a term of 6 years, within the PINE CREEK locality.



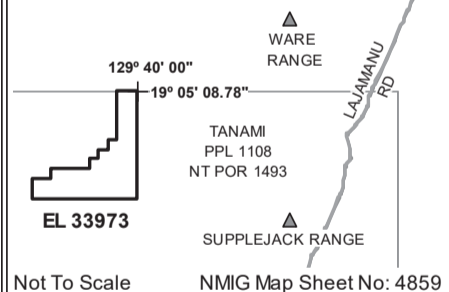
Exploration Licence 33919 sought by GEMPART (NT) PTY LTD, ACN 081 859 896 over an area of 24 Blocks (77 km<sup>2</sup>) depicted below for a term of 6 years, within the AILERON locality.



Exploration Licence 33935 sought by NORTH TENNANT MINERALS PTY LTD, ACN 654 828 912 over an area of 20 Blocks (63 km<sup>2</sup>) depicted below for a term of 6 years, within the CRAWFORD locality.



Exploration Licence 33973 sought by PURE EXPLORATION PTY LTD, ACN 669 443 636 over an area of 53 Blocks (171 km<sup>2</sup>) depicted below for a term of 6 years, within the BREADEN locality.



**Nature of act(s):** The grant of an exploration licence under the *Mineral Titles Act 2010* authorises the holder to conduct activities in connection with exploration for minerals for a term not exceeding 6 years and to seek renewal(s). The term for which it is intended to grant the mineral exploration licences referred to in this notice commences from the date of grant. Further information about the act may be obtained from the Department of Mining and Energy, GPO Box 4550 Darwin NT 0801 or Centrepoint Building 48-50 Smith Street Darwin NT 0800, telephone (08) 8999 5322.

**Native Title Parties:** Any person who is, or becomes a "native title party" within the meaning of the *Native Title Act 1993* is entitled to the negotiation and/or procedural rights provided in Part 2, Division 3, Subdivision P of the *Native Title Act 1993*. Under section 30 of the *Native Title Act 1993*, persons have until 3 months after the notification day to take certain steps to become native title parties in relation to this notice. Enquiries concerning becoming a native title party should be directed to the National Native Title Tribunal, GPO Box 9973, Brisbane QLD 4001, or telephone (07) 3307 5000.

**Expedited Procedure:** The Northern Territory Government considers that the acts are acts attracting the expedited procedure as defined in section 237 of the *Native Title Act 1993*. The exploration licences referred to in this notice may be granted unless an objection is made by a native title party to the statement that the act is one which attracts the expedited procedure. Such an objection must be made to the National Native Title Tribunal within 4 months of the notification day.

**Notification Day:** 23 October 2024

### Heritage Council of NSW

#### Heritage Act 1977

#### Notice of intention to consider listing on the State Heritage Register

The Heritage Council of NSW maintains the State Heritage Register which is a list of places of particular importance to the people of NSW, including Aboriginal and other heritage.

The Heritage Council is currently considering whether or not to recommend the listing of the following place on the State Heritage Register in acknowledgment of its heritage significance.

#### Gosford Courthouse and Police Station (former), Gosford

Written submissions on this listing are invited from any interested person by 6 November 2024. Enquiries to Nikolas Orr on (02) 9873 8500 or heritagemailbox@environment.nsw.gov.au.

The Heritage Council is interested in receiving information in writing, by email, telephone or in person from the Aboriginal community or Aboriginal organisations on the potential Aboriginal significance of this place.

**See more details about the nominated place at:** [environment.nsw.gov.au/topics/heritage/request-a-heritage-listing/nominate-an-item-for-listing-on-the-state-heritage-register/comment-on-nominations](http://environment.nsw.gov.au/topics/heritage/request-a-heritage-listing/nominate-an-item-for-listing-on-the-state-heritage-register/comment-on-nominations)

**Make your submission at:** [haveyoursay.nsw.gov.au/gosford-courthouse](http://haveyoursay.nsw.gov.au/gosford-courthouse)

or direct your submission to:  
Heritage Council of NSW  
Locked Bag 5020  
Parramatta NSW 2124



GOVERNMENT OF  
WESTERN AUSTRALIA

# NOTICE TO GRANT AMALGAMATION APPLICATIONS

## NATIVE TITLE ACT 1993 (Cth) SECTION 29

The State of Western Australia HEREBY GIVES NOTICE that the Minister for Mines and Petroleum, C/- Department of Energy, Mines, Industry Regulation and Safety, 100 Plain Street, East Perth WA 6004 may grant the following amalgamation applications under the *Mining Act 1978*:

Exploration No.	Applicant	Amalg No	Area	Locality	Centroid	Shire
21/200	MUSGRAVE MINERALS LIMITED	714316	103.88HA	17.6km S'ly of Cue	Lat: 27° 35' S: Long: 117° 55' E	CUE SHIRE

**Nature of the act:** Grant of amalgamation applications which authorises the applicant to explore for minerals.

**Notification day:** 23 October 2024

**Native title parties:** Under Section 30 of the *Native Title Act 1993 (Cth)*, persons have until 3 months after the notification day to take certain steps to become native title parties in relation to the applications. The 3 month period closes on **23 January 2025**. Any person who is, or becomes a native title party, is entitled to the negotiation and/or procedural rights provided in Part 2 Division 3 Subdivision P of the *Native Title Act 1993 (Cth)*. Enquiries in relation to filing a native title determination application to become a native title party should be directed to the Federal Court of Australia, 1 Victoria Avenue, Perth, WA 6000, telephone (08) 9268 7100.

**Expedited procedure:** The State of Western Australia considers that these acts are acts attracting the expedited procedure. Each amalgamation application may be granted unless, within the period of 4 months after the notification day (i.e. **23 February 2025**), a native title party lodges an objection with the National Native Title Tribunal against the inclusion of the statement that the State considers the grant of the licence is an act attracting the expedited procedure. Enquiries in relation to lodging an objection should be directed to the National Native Title Tribunal, Level 5, 1 Victoria Avenue, Perth, or GPO Box 9973, Perth, WA 6848, telephone (08) 9425 1000.

For further information about the act (including extracts of plans showing the boundaries of the applications), contact the Department of Energy, Mines, Industry Regulation and Safety, 100 Plain Street, East Perth WA 6004, or telephone (08) 9222 3518.

DMIRS\_23635

## BIRRIAH ABORIGINAL CORPORATION RNTBC ICN 8261 NOTICE OF BIRRIAH PEOPLE'S NATIVE TITLE HOLDERS MEETING

All **Birriah People** are invited to a meeting of Birriah People (Native Title Holders). Details are as follows:

**Time:** 1:30pm – 4:30pm  
**Date:** Saturday, 2 November 2024  
**Place:** George Kneipp Auditorium (Building 26), James Cook University  
 1 James Cook Dr, Douglas, Townsville QLD 4814  
**Technology:** there will be no teleconference or video conference facilities available.

**Birriah People** (Native Title Holders) means any person who is a biological or adopted descendant of one or more of the following Birriah apical ancestors:

Jinnie Tiers;	Peggy Barker;	Nellie Skeen or William (Billy) Skeen Snr;
Kuburu, the father of Billy Lightning Banbari;	Sambo Callaghan;	Caroline Roger; or
John Smallwood;	Tommy Morgan;	Maggie or her husband Harry Shepherd (Snr)
Rosie Schilling;	the mother of Lizzie Limburner;	

### Purpose of Meeting

The purpose of the Meeting is to:

- Consult, and obtain the consent of Birriah People (native title holders), to enter into a native title agreement between the Birriah Aboriginal Corporation RNTBC ICN 8261 and Ravenswood Gold Pty Ltd regarding:
  - the grant of mining leases ML100329 and ML100330;
  - Variation of mining leases ML10170 and ML100144; and
  - Including additional areas into mining lease ML 1682.
 (See map for **Agreement Area**)
- Seek standing instructions from Birriah People regarding the negotiation and execution of future native title agreements under section 31 of the Native Title Act 1993 (Cth), for projects within the Birriah native title determination area.

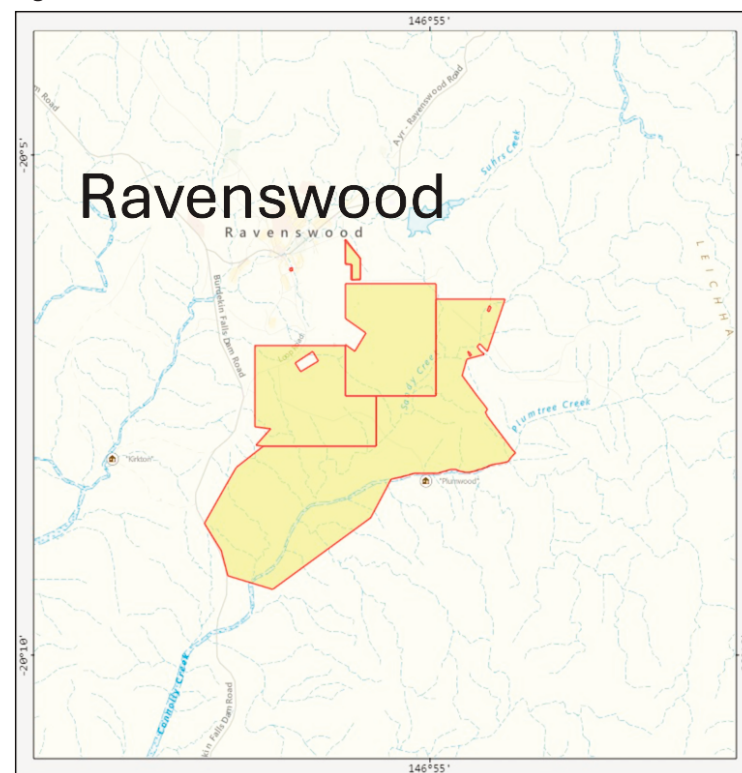
### RSVP Details

To assist with catering and enquire about financial support to attend the meeting, please register your interest by:

**Email:** [admin@parallaxlegal.com.au](mailto:admin@parallaxlegal.com.au)

Lunch and afternoon tea will be provided to participants at the meeting. Financial support may be available to meet travel and accommodation expenses.

### Agreement Area





**KOKATHA ABORIGINAL CORPORATION RNTBC ICN 8093  
NOTICE OF ANNUAL GENERAL MEETINGS OF MEMBERS FOLLOWED  
BY KOKATHA COMMON LAW HOLDERS MEETING**



This notice is to advise the Annual General Meeting of members of Kokatha Aboriginal Corporation RNTBC ICN 8093 (KAC) and a Kokatha Common Law Holders meeting will take place as follows:

<b>Day 1- Date:</b>	<b>Saturday 16 November 2024</b>
<b>Time:</b>	<b>9:30 am to 4.00 pm KAC Annual General Meeting</b>
	<b>BBQ breakfast supplied by KAC at 8:00am and registration commencing from 8:30am</b>
<b>Place:</b>	<b>West Augusta Football Club, 13 Gardiner Avenue, Port Augusta West SA 5700</b>
<b>Day 2- Date:</b>	<b>Sunday 17 November 2024</b>
<b>Time:</b>	<b>9:30 am to 2.00 pm Kokatha Common Law Holders Meeting</b>
	<b>BBQ breakfast supplied by KAC at 8:00am and registration commencing from 8:30am</b>
<b>Place:</b>	<b>West Augusta Football Club, 13 Gardiner Avenue, Port Augusta West SA 5700</b>

Please note:

- The KAC Annual General Meeting (AGM) on **Saturday is for KAC members only.**
- The Kokatha Common Law Holder Meeting on **Sunday is for all KAC members and registered Kokatha Common Law Holders.** To attend this meeting, you must be a KAC member or registered Kokatha Common Law Holder. If you are not a KAC member or registered Kokatha Common Law Holder you will not be admitted.
- Registration closes at 10:30am sharp.

To cater for families, children's activities will be provided on both Saturday and Sunday commencing at 9.30am. Morning tea, lunch and afternoon tea will be provided on both days.

Members must check-in and register upon entry.

**Check your details:** At registration, please check your details in our registration lists to make sure your name, address and other details are up to date. You can update them on the day and register to receive email and SMS alert messages from KAC.

**Code of Conduct**

All members attending the AGM must act in accordance with the Code of Conduct. A copy of the Code of Conduct is **enclosed** with this notice. ([Kokatha website](#))

Directors have called the AGM to provide KAC members with the opportunity to:

- o find out about the activities, operations and finances of KAC since the last AGM,
- o ask questions about the processes and finances of KAC,
- o speak about any items on the agenda, and
- o vote on any resolutions proposed.

**Proxy**

If you are a KAC member and cannot attend the AGM, under the Rules of the Corporation you can appoint a proxy. The person you select as your proxy must also be a member. Your proxy cannot be appointed as a proxy for any more than three (3) members.

Proxy forms must be returned to the Corporation by mail, email at [erika.grantham@kokatha.com.au](mailto:erika.grantham@kokatha.com.au) or by dropping them into the KAC Office front desk at 35 Flinders Terrace, Port Augusta or mailbox at **least 48 hours before the start of the AGM by 9:30am Thursday 14 November 2024.** The proxy form must be complete, including the person's signature appointing the proxy. If KAC does not receive your proxy form at least 48 hours before the AGM start time, it cannot be accepted. Proxy forms are included in this package, and the KAC rule book is available at [www.kokatha.com.au](http://www.kokatha.com.au)

**Travel assistance**

To assist members and registered KAC Common Law Holders to attend the AGM and CLHM, KAC will provide a \$200 gift card and fuel payment. You must be a KAC member or registered Common Law holder to receive this assistance. For fuel assistance please contact Khatija Thomas at the SANTS Office on 1800 010 360 or email [KhatijaT@nativetitlesa.org](mailto:KhatijaT@nativetitlesa.org)

**AGENDA ANNUAL GENERAL MEETING OF MEMBERS OF THE KOKATHA ABORIGINAL CORPORATION RNTBC**

16 November 2024 at West Augusta Football Club, 13 Gardiner Avenue, Port Augusta West SA 5700

**Chairperson: Carly Chamberlain**

**Facilitator: Geoff Deans**

Item	Description	Responsible
	<b>PRE-COMMENCEMENT</b> Registration, proxy forms and apologies book – please write apologies in the book to be noted in the minutes.	
1.	<b>CHAIRPERSON'S WELCOME</b> - Introduction, quorum, minute's silence and Code of Conduct	Chairperson
2.	<b>PROXY APPOINTMENTS</b>	Chairperson
3.	<b>MINUTES OF THE PREVIOUS MEETING</b> - Confirming the minutes of the previous meeting- Matters arising	Chairperson
4.	<b>BOARD REPORT</b>	Chairperson
5.	<b>CEO REPORT</b>	CEO
6.	<b>DIRECTORS' FEES</b> <i>Motion: That in accordance with rule 7.15.1 of the Rule Book, the Directors of the Kokatha Aboriginal Corporation RNTBC, as appointed from time to time, be paid for activities that they undertake in their capacity as Directors at a rate of \$650 per day (or any part thereof).</i> See explanation of the resolution <b>attached</b> .	Director
7.	<b>THE TABLING OF THE AUDITED FINANCIAL STATEMENTS</b> <i>Motion: That the 2024 Audited Financial Report for Kokatha Aboriginal Corporation and controlled entities be accepted.</i> <b>APPOINTMENT OF AUDITOR FOR THE NEXT FINANCIAL YEAR AND SET THE AUDIT FEE.</b> <i>Motion: That Basso Newman be appointed as auditor for Kokatha Aboriginal Corporation and controlled entities for the 2024-25 financial year.</i>	RSM
8.	<b>KOKATHA PEOPLE NATIVE TITLE COMPENSATION CHARITABLE TRUST REPORT AND RESOLUTION</b> <b>The following special consent resolution is related to the Kokatha People Native Title Compensation Charitable Trust and proposed at the AGM:</b> 8.1 <b>Proposed under 4.5 of the Trust Deed, the members hereby consent to the Trustee applying or appropriating all income accumulated in the Accounting Period ending 30 June 2024 in pursuit of the Trust's Charitable Object.</b>	Director of Trustee
9.	<b>CODE OF CONDUCT</b> <i>Motion: That in accordance with rule 20.1 of the Rule Book, the new Code of Conduct be adopted and will replace the previous Code of Conduct.</i> See explanation of the new Code of Conduct and draft copy <b>attached</b> .	Chairperson
10.	<b>DIRECTOR NOMINATIONS AND ELECTION</b> There are four Director positions up for election at the AGM. <b>Enclosed</b> nomination form must be submitted <b>by no later than fourteen days (14 days) before the AGM (5pm Friday 1 November 2024).</b> Nominees will be given an opportunity to give a 1-2 minutes presentation. <i>Motion: That (insert the names of the four highest vote getters) be appointed as Directors of the Kokatha Aboriginal Corporation RNTBC Board for a two-year term.</i>	Chairperson
11.	<b>CHC NOMINATIONS</b> Families break into groups and select nominations for the CHC Committee in accordance with rules 15 to 16 of the KAC Rule Book.	Chairperson
12.	<b>MEMBERSHIP REGISTER UPDATE</b> Members to check registration details before departing, ensuring email, mobile phone and address are provided for members to receive correspondence.	Chairperson
13.	<b>ANY OTHER BUSINESS</b> - Kokatha netball report	Chairperson Kokatha netball representative
14.	<b>CLOSE</b>	Chairperson

**AUTHORISED BY THE BOARD OF KOKATHA ABORIGINAL CORPORATION RNTBC.**

**ITEM 6 – DIRECTORS' FEES**

The Directors' fees paid by KAC are set by the members under rule 7.15.1 of the Rule Book.

The rate for Directors' fees is currently \$450 per day and has not been changed for the last 6 years since the 2018 AGM.

The KAC Board proposes a new rate of \$650 per day (or any part thereof).

Some corporations have rates much higher than the rate that is being proposed but the KAC Board believes that the new rate is an appropriate balance of the use of Corporation funds and acknowledging the work and time commitment required from Directors.

**ITEM 9 –NEW CODE OF CONDUCT**

The KAC Board has reviewed the Code of Conduct to make sure that it is fit for purpose and easy to understand.

The KAC Board proposes the **attached** new Code of Conduct as an updated and simpler Code of Conduct for all to follow so that everyone is treated with respect and courtesy.

The purpose of this new Code of Conduct is to ensure that the Corporation and Kokatha People can hold meetings, work together and conduct Kokatha business in a way that is respectful, professional and in the best interests of all.

In accordance with rule 20.1 of the Rule Book, the Code of Conduct will be put to members for approval at the AGM.



**KOKATHA ABORIGINAL CORPORATION RNTBC ICN 8093  
NOTICE OF KOKATHA COMMON LAW HOLDERS' MEETING**



This notice is to advise that a Kokatha Common Law Holders' Meeting will take place as follows:

<b>Date:</b>	<b>Sunday 17 November 2024</b>
<b>Time:</b>	<b>9.30 am to 2.00 pm Kokatha Common Law Holders' Meeting BBQ breakfast supplied by KAC at 8:00am and registration commencing from 8:30am</b>
<b>Place:</b>	<b>West Augusta Football Club, 13 Gardiner Avenue, Port Augusta West, SA 5700</b>

Kokatha Aboriginal Corporation RNTBC (**KAC**) will be holding the Kokatha Common Law Holders' meeting at 9.30 am on Sunday 17 November 2024 at West Augusta Football Club.

**The doors will be open at 8:30am for registration, with registrations closing at 10:30am sharp.**

**Please note that to attend this meeting you must be a KAC member OR a registered Kokatha Common Law Holder. If you are not a KAC member or registered Kokatha Common Law Holder you will not be allowed in the meeting.**

To cater for families, children's activities will be provided on the Sunday commencing at 9.30am. Morning tea, lunch and afternoon tea will be provided on both days.

**Check your details:** At registration, please check your details on our registration list to make sure your name, address and other details are up to date. You can update them on the day and register to receive email and SMS alert messages from KAC.

**The agenda for the meeting is enclosed.**

The minutes of the previous Kokatha Common Law Holder meetings are available at [www.kokatha.com.au](http://www.kokatha.com.au)

**Travel assistance**

To assist registered KAC Common Law Holders attending the meeting, KAC will provide a \$200 gift card and fuel payment. **Please note you must be a registered Common Law Holder to get this assistance.**

For fuel assistance please contact Khatija Thomas at the SANTS Office on 1800 010 360 or email [KhatijaT@nativetitlesa.org](mailto:KhatijaT@nativetitlesa.org)

**NOTE:**

**No proxies permitted for Common Law Holder meetings.**

**If you are not a KAC member or a registered Common Law Holder you will not be admitted to the meeting.**

Item	Description	Responsible
	<b>PRE-COMMENCEMENT</b> Registration, proxy forms and apologies book – please write apologies in the book to be noted in the minutes.	
1.	<b>CHAIRPERSON'S WELCOME</b> - Introduction, quorum, minute's silence and Code of Conduct	<b>Chairperson</b>
2.	<b>CONFIRM MINUTES OF THE PREVIOUS MEETING</b>	<b>Chairperson</b>
3.	<b>GENERAL TRUST UPDATE</b>	<b>Perpetual</b>
4.	<b>BHP COPPER SA UPDATE</b>	<b>BHP representatives</b>
5.	<b>BHP OAK DAM RETENTION LEASE INDIGENOUS LAND USE AGREEMENT UPDATE</b> <i>See more information attached – no voting, information session only.</i>	<b>KAC BHP Working Group</b>
6.	<b>NORTHERN WATER UPDATE</b> <i>See more information attached – no voting, information session only.</i>	<b>Office of Northern Water representatives</b>
7.	<b>CLOSE</b>	<b>Chairperson</b>

**ITEM 5 - BHP OAK DAM RETENTION LEASE INDIGENOUS LAND USE AGREEMENT UPDATE**

The KAC BHP Working Group, which is made up of CHC members and KAC Directors, will provide a detailed update about the Indigenous Land Use Agreement for the Oak Dam Retention Lease that is being negotiated with BHP.

There will be no voting about an agreement at the meeting 17 November 2024. The update at the meeting 17 November 2024 will be information only.

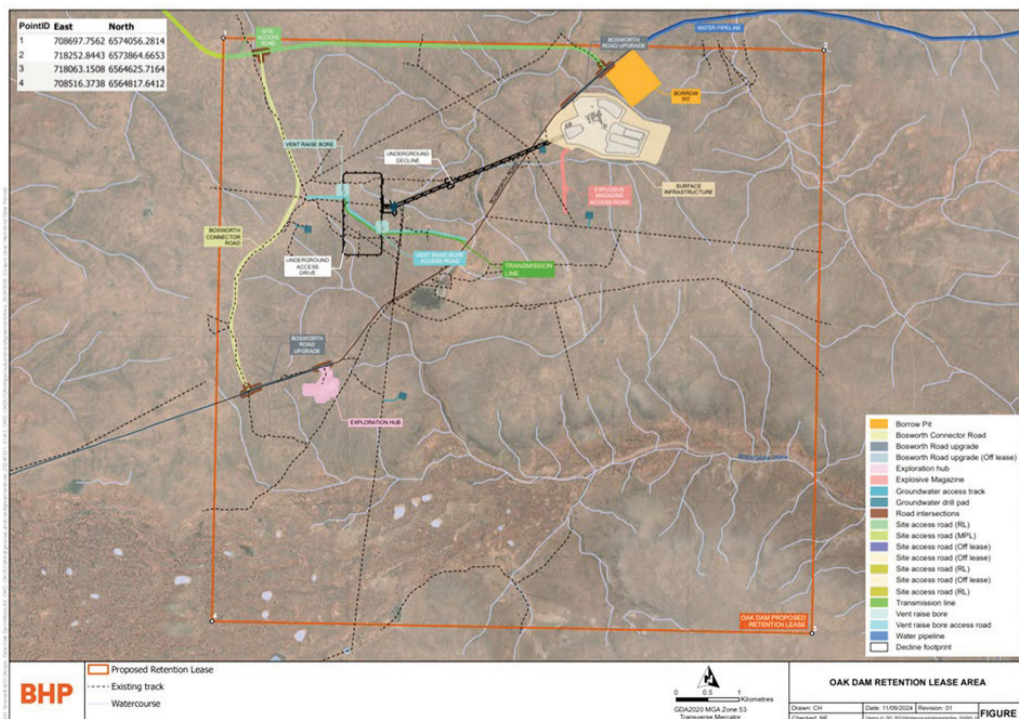
The Working Group will provide detailed information about the agreement to Kokatha Common Law Holders before an authorisation meeting is held in 2025.

Copies of the draft agreement will be available at the meeting on 17 November 2024. In addition to information provided on the day, on request to KAC, Camatta Lempens (the lawyers for KAC) will make themselves available to Kokatha Common Law Holders in the time before an authorisation meeting to answer questions about the agreement. More information about these opportunities will be provided at the meeting.

Oak Dam is located 65km southeast of the Olympic Dam mine and 45km northwest of Carrapateena mine. BHP has been doing exploration activities with drill rigs at Oak Dam to explore for copper and is looking to obtain a Retention Lease for advanced exploration activities. These activities include constructing a decline (2x 6km deep tunnels), underground drilling from the decline (to reach the copper deposit), an access road and pipeline for water for its advanced exploration activities. To do this they need to have an agreement with the Kokatha as the native title holders. More information about the Oak Dam Retention Lease can be found here: <https://www.energymining.sa.gov.au/industry/minerals-and-mining/mining/major-projects-and-mining-activities/developing-projects/oak-dam>

The agreement will be through an Indigenous Land Use Agreement that covers all of BHP's advanced exploration activities under a Retention Lease. A Retention Lease goes for 5 years but can be extended for another 5 years. It does not include mining. If BHP decide to mine at Oak Dam, they will first need a mining agreement with KAC on behalf of the Kokatha People.

**Below** is a map of the Oak Dam Retention Lease area that the agreement will cover:



**ITEM 6 - NORTHERN WATER PROJECT NEGOTIATIONS UPDATE**

An update will be provided at the Kokatha Common Law Holders' meeting on 17 November 2024 about the Northern Water Project negotiations. This update is information only and there will be no voting about any agreement at the meeting 17 November 2024.

The KAC Board has appointed a committee made up of Directors and CHC members to negotiate an Indigenous Land Use Agreement with the Office of Northern Water about the pipeline and enabling infrastructure on Kokatha country.

The project is for a sea water desalination plant at Cape Hardy and a pipeline going up to BHP mines (Olympic Dam, Carrapateena & possibly Oak Dam if it becomes a mine – see map below). Approximately 275km of the pipeline is on the Kokatha native title determination area plus 2x pumping stations, storage tanks and substations. The project is currently in the planning and assessment phase before a final decision about going ahead with the project is made by the government. More information about the project is available at: <https://www.northernwater.sa.gov.au/>

This is a government project, and the government needs to have an agreement with the Kokatha native title holders about compensation. The agreement will also include employment and contracting and heritage protection.

The Committee members are: Joyleen Thomas (chair), Jonathon Fatt-Clifton, Andrew Starkey, Leeanne Strangways, Janice Wingfield and Michael Turner, Glen Wingfield and Aaron Thomas.

The Committee will negotiate an in-principal agreement which will then be recommended to the Board and brought back to the Kokatha Common Law Holders for approval likely in 2025. **Below** is a map of the project infrastructure on the Kokatha native title determination area.

