

BUTCHULLA NATIVE TITLE CLAIM GROUP AUTHORISATION MEETING

Date: Saturday, 8 March 2025
Time: 10:00am – 12:00PM
(registration from 9:00am to 10:00am)
Location: The Mantra, Buccaneer Drive, Urangan

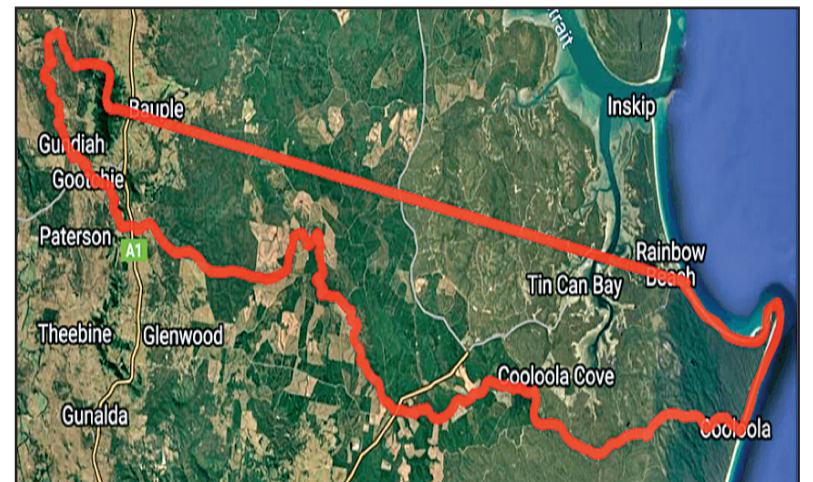
This is a meeting to consider authorising one or more members of the Butchulla People to make, and to deal with matters arising in relation to, a native title claim over the area shown on the map below, which overlaps with the Kabi Kabi First Nation Traditional Owners Native Title Claim Group native title application QUD 20/209 in the Federal Court.

Those biological descendants of the following people who identify as Butchulla are invited to attend this meeting:

Father/Mother of Gracie and Maudie Daramboi; Mother of Jessie Aldridge's mother and Lappy; Mother of Charles Richards; Garry Owens; Annie Morris / Anna Gala nee Morris; Granny Polcus /Jenny Brown; Willy Brown/Mambo/Nambo; George Gundy; Willy Wondunna; Jack Morris; Mary Ann (mother of Susan Rooney); Roger Bennett; Percy Coulson; Mother of John and Rosie Broome; Mother of Clara, Henry, Percy, and Lucy Wheeler

Enquiries

Please contact Lorraine Woolley, on 0412 187 930 or Veronica Bird on 0475 111 232 if you have any queries in relation to this notice.



ABORIGINAL REFERENCE GROUP EXPRESSIONS OF INTEREST

State Records of South Australia and the State Library of South Australia are calling for expressions of interest from individuals to join the Aboriginal Reference Group. Members of the group will be consulted on the agencies' programs and activities in relation to Aboriginal peoples and cultures.

MEMBERSHIP

Any Aboriginal or Torres Strait Islander person can nominate for membership for a term of up to 24 months. Preference will be given to those that have connections with communities across all regions of South Australia. Diverse representation of Aboriginal peoples will be a priority objective.

Members will have knowledge of and experience in issues affecting Aboriginal people in relation to libraries, archives, and/or records management, and the ability to represent the interests of Aboriginal peoples across South Australia.

Forms and further information are available at
www.archives.sa.gov.au

or contact **Helen Chadwick**
Phone: (08) 7322 7729
Email: slsasr.arg@sa.gov.au

Nominations close Monday 31 March 2025



Government
of South Australia

STATE RECORDS of South Australia



State Library
South Australia

BARADA BARNA ABORIGINAL CORPORATION RNTBC (ICN: 8343) – NOTICE OF MEETINGS – TO CONSULT WITH AND SEEK THE CONSENT OF BARADA BARNA COMMON LAW HOLDERS – REGARDING BBAC’S PROPOSAL TO ENTER INTO THE HAIL CREEK MINE INDIGENOUS LAND USE AGREEMENT UNDER THE NATIVE TITLE ACT 1993 (CTH)

All members of the **Barada Barna People** are invited to attend Consultation and Consent meetings (details set out below) in relation to BBAC’s proposal to enter into the proposed **Hail Creek Mine ILUA**.

The Barada Barna People are described in the Barada Barna Native Title Determination (QUD380/2008; QCD2016/009) as the descendants of the following apical ancestors:

- Bob Lotus
- Lizzy Payne
- Daisy (wife of Booyah McDonald)
- Maggie (wife of Toby Barker & Peter Darwin & Michael Angus)
- “Polly” Mary (wife of Robert Noble & Bert Fox)
- Lizzie (wife of Paddy Flynn)
- Polly (wife of Thomas Mitchell)
- Lucy Ross
- Laura (wife of Duke/George Barker, Neddy/Teddy Sauney and Adam Bowen)
- Charles Budby (father of George “Saltbush” Budby)

HAIL CREEK MINE ILUA - CONSULTATION AND CONSENT MEETINGS DETAILS

In accordance with the requirements of the *Native Title Act 1993* (Cth), the *Native Title (Prescribed Bodies Corporate) Regulations 1999* (Cth) and the Barada Barna Aboriginal Corporation RNTBC (**BBAC**) Rule Book, BBAC must consult with and obtain the consent of the Barada Barna People before making a decision to enter into the proposed Hail Creek Mine ILUA.

The following meetings will be held to comply with these requirements:

DATE	TOWN	VENUE	TIME
Monday, 17 February 2025	Townsville	Mercure Townsville, 166-194 Woolcock Street Service Road, Currajong QLD 4812	5:00pm
Tuesday, 18 February 2025	Moranbah	Black Nugget Hotel Motel, 81 Batchelor Parade, Moranbah QLD 4744	11:30am
Tuesday, 18 February 2025	Mackay	Windmill Motel and Events Centre, 5 Highway Plaza, North Mackay QLD 4740	5:00pm
Wednesday, 19 February 2025	Rockhampton	Rockhampton Leagues Club, Cnr George & Cambridge Streets, Rockhampton City QLD 4700	5:00pm
Thursday, 20 February 2025	Brisbane	Brisbane International Virginia, 21 Zillmere Road, Boondall QLD 4034	5:00pm

REGISTRATION

If you wish to attend a meeting, please register your interest via email at returning_officer@baradabarna.org or mail at PO Box 626, Townsville QLD 4810. Travel assistance will not be provided. Light refreshments will be provided at the meeting.

WHAT IS THE HAIL CREEK MINE ILUA ABOUT?

Barada Barna Aboriginal Corporation RNTBC (ICN: 8343); Gangali Narra Widi Aboriginal Corporation RNTBC (ICN: 8363; ABN: 62 678 118) (**GNWAC**); Widi Aboriginal Corporation RNTBC (ICN: 8911; ABN 36 938 219 078) (**WAC**); Hail Creek Coal Pty Ltd (ABN: 59 080 002 008) (**Hail Creek Coal**); and the **Hail Creek Joint Venture** (Hail Creek Coal Holdings Pty Limited (ABN: 71 625 050 722); Marubeni Resources Development Pty Ltd (ABN: 57 009 932 236); and Sumisho Coal Development Queensland Pty Ltd (ABN: 13 082 435 149)) propose to enter into an ILUA pursuant to Subdivision B of Division 3 of Part 2 of the *Native Title Act 1993* (Cth) within the ILUA Area (plan set out below).

The proposed ILUA is in relation to the existing Hail Creek Mine owned by the Hail Creek Joint Venture and operated by Hail Creek Coal.

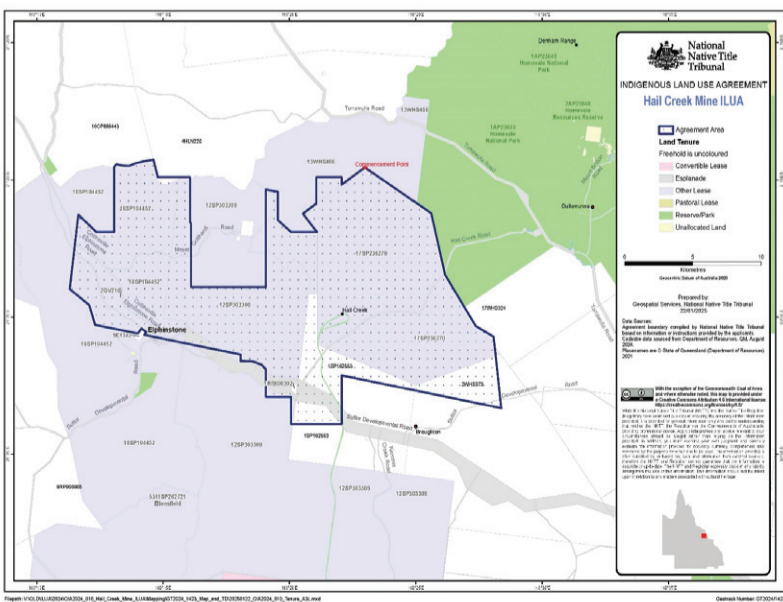
The Barada Barna People, and Widi People are the Common Law Holders of Native Title in relation to different (and in some parts shared) parts of the ILUA Area.

In accordance with the proposed ILUA, BBAC (for and on behalf of the Barada Barna People), and GNWAC and WAC (for and on behalf of the Widi People) will consent and agree to certain ‘Agreed Acts’ within the ILUA Area, being any ‘Future Acts’ relating to the Hail Creek Mine, including any expansion or extension of exploration or production activities in the ILUA Area (after the commencement of the ILUA).

In consideration for these consents, Hail Creek Coal and the Hail Creek Coal Joint Venture will provide certain financial and non-financial benefits to BBAC (for and on behalf of the Barada Barna People) and GNWAC and WAC (for and on behalf of the Widi People)

HAIL CREEK MINE ILUA AREA

The ILUA Area is located in the vicinity of Hail Creek, in central Queensland, north-east of Elphinstone and north-west of Nebo.



Notice of an application for determination of native title in the Northern Territory



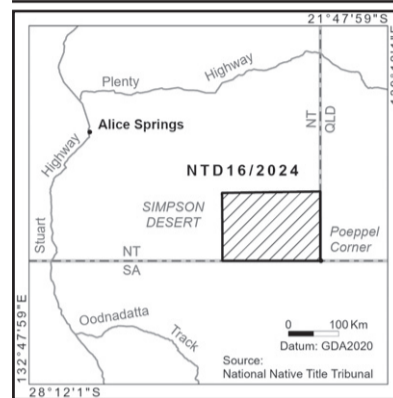
National Native Title Tribunal

Notification day: 12 February 2025

This is an application by a native title claim group which is asking the Federal Court of Australia (Federal Court) to determine that the group holds native title in the area described below.

If you want to become a party to this application, you must file a Form 5 (Notice of Intention to become a Party) with the Federal Court, **on or before 12 May 2025**. Further information regarding how to file a Form 5 is available from www.fedcourt.gov.au. After **12 May 2025**, you will need to seek leave from the Federal Court to become a party.

Under the *Native Title Act 1993* (Cth) there can be only one determination of native title for a particular area. If a person with native title rights and interests does not become a party to this application, there may be no other opportunity for the Federal Court, in making its determination, to take into account those native title rights and interests in relation to the area concerned.



Application name: Clifford Drover & Ors v Northern Territory of Australia (Simpson Desert)
Federal Court File No: NTD16/2024
Date filed: 27 August 2024
Registration test status: The Native Title Registrar has **accepted** this application for registration

Description of area: The application area covers about 23,894 sq km over NT Portions 4207 and 4917 located in the south eastern corner of the Northern Territory
Relevant LGA: MacDonnell Regional Council

For assistance and any further information about this application, including the description of the area, call Claire Smith on 08 6317 5333 or visit www.nntt.gov.au.

Notice of an application for determination of native title in New South Wales



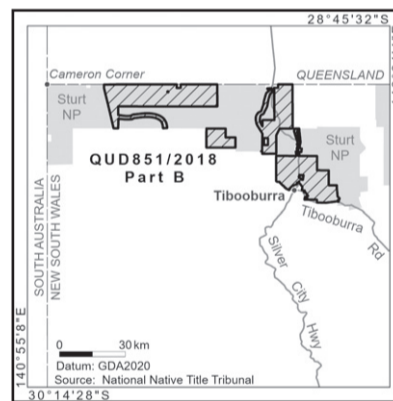
National Native Title Tribunal

Notification day: 12 February 2025

This is an amended application by a native title claim group which is asking the Federal Court of Australia (Federal Court) to determine that the group holds native title in the area described below.

If you want to become a party to this application, you must file a Form 5 (Notice of Intention to become a Party) with the Federal Court, **on or before 12 May 2025**. Further information regarding how to file a Form 5 is available from www.fedcourt.gov.au. After **12 May 2025**, you will need to seek leave from the Federal Court to become a party.

Under the *Native Title Act 1993* (Cth) there can be only one determination of native title for a particular area. If a person with native title rights and interests does not become a party to this application, there may be no other opportunity for the Federal Court, in making its determination, to take into account those native title rights and interests in relation to the area concerned.



Application name: Clancy John McKellar & Ors on behalf of the Wongkumara People and State of Queensland & Ors
Federal Court File No: QUD851/2018
Date filed: 11 March 2008
Date amended: On 24 June 2024, leave was granted to amend the application to include areas under section 47C of the *Native Title Act 1993* (Cth)
Registration test status: The Native Title Registrar has **accepted** this amended application for registration

Description of area: The amended application area covers about 1208 sq km and is located south of the Queensland State Border within the Sturt National Park, in the vicinity of Tibooburra. The parcels listed in the section 47C Agreement are shown in black hatching on the map and are referred to as the **NSW Part B determination area** or **NSW 47C area**
Relevant LGA: Unincorporated area of New South Wales

For assistance and any further information about this application, including the description of the claim area, call Claire Smith on 08 6317 5333 or visit www.nntt.gov.au.



NOTICE TO GRANT AMALGAMATION APPLICATIONS

NATIVE TITLE ACT 1993 (CTH) SECTION 29

The State of Western Australia HEREBY GIVES NOTICE that the Minister for Mines and Petroleum, C/- Department of Energy, Mines, Industry Regulation and Safety, 100 Plain Street, East Perth WA 6004 may grant the following amalgamation applications under the *Mining Act 1978*:

Exploration No.	Applicant	Amalg No	Area	Locality	Centroid	Shire
27/610	TECHGEN METALS LTD	721515	28.75HA	48.3km NE'ly of Kalgoorlie	Lat: 30° 29' S: Long: 121° 52' E	KALGOORLIE-BOULDER CITY
31/1316	DYNAMIC METALS LIMITED	722692	48.99HA	50.6km NE'ly of Broad Arrow	Lat: 30° 15' S: Long: 121° 48' E	KALGOORLIE-BOULDER CITY, MENZIES SHIRE

Nature of the act: Grant of amalgamation applications which authorises the applicant to explore for minerals.

Notification day: 29 January 2025

Native title parties: Under Section 30 of the *Native Title Act 1993 (Cth)*, persons have until 3 months after the notification day to take certain steps to become native title parties in relation to the applications. The 3 month period closes on **29 April 2025**. Any person who is, or becomes a native title party, is entitled to the negotiation and/or procedural rights provided in Part 2 Division 3 Subdivision P of the *Native Title Act 1993 (Cth)*. Enquiries in relation to filing a native title determination application to become a native title party should be directed to the Federal Court of Australia, 1 Victoria Avenue, Perth, WA 6000, telephone (08) 9268 7100.

Expedited procedure: The State of Western Australia considers that these acts are acts attracting the expedited procedure. Each amalgamation application may be granted unless, within the period of 4 months after the notification day (i.e. **29 May 2025**), a native title party lodges an objection with the National Native Title Tribunal against the inclusion of the statement that the State considers the grant of the licence is an act attracting the expedited procedure. Enquiries in relation to lodging an objection should be directed to the National Native Title Tribunal, Level 5, 1 Victoria Avenue, Perth, or GPO Box 9973, Perth, WA 6848, telephone (08) 9425 1000.

For further information about the act (including extracts of plans showing the boundaries of the applications), contact the Department of Energy, Mines, Industry Regulation and Safety, 100 Plain Street, East Perth WA 6004, or telephone (08) 9222 3518.

DMIRS_24870

Aboriginal Cultural Heritage Assessment – Invitation to Register Interest – HN1400-A

Heritage Now is undertaking an Aboriginal Cultural Heritage Assessment for a proposed residential subdivision at 164 Macarthur Road, Spring Farm in Camden LGA. Contact details for the proponent are: Hatton Homes c/- Ben Miller, Senior Town Planner, Barker Ryan Stewart, ben@brs.com.au. Aboriginal people who hold cultural knowledge relevant to determining the significance of Aboriginal objects and places in the area are invited to register an interest in the community consultation process. The purpose of the consultation is to assist in the preparation of an Aboriginal Heritage Impact Permit (AHIP) application, if required, and to assist the Secretary of the Department of Climate Change, Energy, the Environment and Water in their consideration and determination of the application.

In accordance with the *Aboriginal cultural heritage consultation requirements for proponents 2010*, please send your registration to Dr Holly Winter (Heritage Now, 51 Reuss St, Leichhardt NSW 2040, hello@heritagenow.com.au) by Wednesday 12th February 2025. Your details will be provided to Heritage NSW and the relevant Local Aboriginal Land Council, unless you specify that you do not want your details released.



NOTICE TO GRANT MINING TENEMENTS

NATIVE TITLE ACT 1993 (CTH) SECTION 29

The State of Western Australia HEREBY GIVES NOTICE that the Minister for Mines and Petroleum, C/- Department of Energy, Mines, Industry Regulation and Safety, 100 Plain Street, East Perth WA 6004 may grant the following tenement applications under the *Mining Act 1978*:

Tenement Type	No.	Applicant	Area*	Locality	Centroid	Shire
Exploration Licence	08/3748	MARDIE MINERALS PTY LTD	6BL	49.1km E'ly of Onslow	Lat: 21° 30' S: Long: 115° 34' E	ASHBURTON SHIRE
Exploration Licence	27/744	GREENCORP METALS PTY LTD	8BL	28.8km NE'ly of Broad Arrow	Lat: 30° 13' S: Long: 121° 29' E	KALGOORLIE-BOULDER CITY
Exploration Licence	28/3488	DYNAMIC METALS LIMITED	7BL	72.8km NE'ly of Kalgoorlie	Lat: 30° 27' S: Long: 122° 8' E	KALGOORLIE-BOULDER CITY
Exploration Licence	51/2259	ZEUS MINING PTY LTD	7BL	52.2km NE'ly of Cue	Lat: 27° 1' S: Long: 118° 9' E	CUE SHIRE
Exploration Licence	51/2261	GATEWAY MINING LIMITED	43BL	49.3km S'ly of Peak Hill	Lat: 26° 4' S: Long: 118° 50' E	MEEKATHARRA SHIRE
Exploration Licence	52/4345	STANIFER PTY LTD	18BL	84.9km E'ly of Peak Hill	Lat: 25° 24' S: Long: 119° 31' E	MEEKATHARRA SHIRE
Exploration Licence	52/4348	STANIFER PTY LTD	44BL	102.6km E'ly of Peak Hill	Lat: 25° 27' S: Long: 119° 43' E	MEEKATHARRA SHIRE
Exploration Licence	57/1462	AURUMIN SANDSTONE PTY LTD	3BL	5.8km NW'ly of Sandstone	Lat: 27° 57' S: Long: 119° 15' E	SANDSTONE SHIRE
Exploration Licence	77/2992	POLARIS METALS PTY LTD	3BL	137km N'ly of Southern Cross	Lat: 29° 59' S: Long: 119° 18' E	YILGARN SHIRE
Prospecting Licence	16/3496	HUTCHINSON, Neale Ronald	121.75HA	30.5km N'ly of Coolgardie	Lat: 30° 41' S: Long: 121° 3' E	COOLGARDIE SHIRE
Prospecting Licence	16/3497	KALGOORLIE MINERALS PTY LTD	165.92HA	28.1km W'ly of Kalgoorlie	Lat: 30° 40' S: Long: 121° 11' E	COOLGARDIE SHIRE
Prospecting Licence	16/3500	STONE, Graeme John	71.78HA	26.4km N'ly of Coolgardie	Lat: 30° 42' S: Long: 121° 8' E	COOLGARDIE SHIRE
Prospecting Licence	16/3501	FLEMING, Leo Glenn	188.39HA	28.6km S'ly of Ora Banda	Lat: 30° 37' S: Long: 121° 3' E	COOLGARDIE SHIRE
Prospecting Licence	16/3502	MURTAGH, Jason Lee	111.13HA	14km S'ly of Ora Banda	Lat: 30° 29' S: Long: 121° 4' E	COOLGARDIE SHIRE
Prospecting Licence	16/3503	MURTAGH, Jason Lee	110.96HA	13.9km S'ly of Ora Banda	Lat: 30° 29' S: Long: 121° 5' E	COOLGARDIE SHIRE
Prospecting Licence	24/5793	PURSUIT EXPLORATION PTY LTD	188.51HA	5.3km NE'ly of Broad Arrow	Lat: 30° 24' S: Long: 121° 22' E	KALGOORLIE-BOULDER CITY
Prospecting Licence	24/5794	PURSUIT EXPLORATION PTY LTD	193.04HA	4.8km NE'ly of Broad Arrow	Lat: 30° 24' S: Long: 121° 21' E	KALGOORLIE-BOULDER CITY
Prospecting Licence	24/5795	PURSUIT EXPLORATION PTY LTD	194.23HA	5.9km NE'ly of Broad Arrow	Lat: 30° 24' S: Long: 121° 21' E	KALGOORLIE-BOULDER CITY
Prospecting Licence	24/5817	FLEMING, Leo Glenn	117.26HA	12.7km W'ly of Broad Arrow	Lat: 30° 27' S: Long: 121° 11' E	KALGOORLIE-BOULDER CITY
Prospecting Licence	24/5818	FLEMING, Leo Glenn	9.20HA	7.3km NW'ly of Broad Arrow	Lat: 30° 23' S: Long: 121° 16' E	KALGOORLIE-BOULDER CITY
Prospecting Licence	25/2855	MONGER EXPLORATION PTY LTD	172.55HA	35.3km E'ly of Kambalda	Lat: 31° 9' S: Long: 122° 2' E	KALGOORLIE-BOULDER CITY
Prospecting Licence	26/4764	COMPLETE PROSPECTING PTY LTD	190.33HA	35.3km NE'ly of Kambalda	Lat: 30° 56' S: Long: 121° 52' E	KALGOORLIE-BOULDER CITY
Prospecting Licence	26/4807	FLEMING, Leo Glenn	52.83HA	10.8km S'ly of Kalgoorlie	Lat: 30° 50' S: Long: 121° 27' E	KALGOORLIE-BOULDER CITY
Prospecting Licence	26/4808	SPENCER, Scott Andrew SMART, Benjamin Wayne	160.11HA	29.4km NE'ly of Kambalda	Lat: 31° 4' S: Long: 121° 56' E	KALGOORLIE-BOULDER CITY
Prospecting Licence	26/4809	SPENCER, Scott Andrew SMART, Benjamin Wayne	177.10HA	30km NE'ly of Kambalda	Lat: 31° 3' S: Long: 121° 56' E	KALGOORLIE-BOULDER CITY
Prospecting Licence	26/4810	SPENCER, Scott Andrew SMART, Benjamin Wayne	182.95HA	29.7km NE'ly of Kambalda	Lat: 31° 3' S: Long: 121° 55' E	KALGOORLIE-BOULDER CITY
Prospecting Licence	27/2607	FLEMING, Leo Glenn	64.02HA	55.9km E'ly of Broad Arrow	Lat: 30° 20' S: Long: 121° 53' E	KALGOORLIE-BOULDER CITY
Prospecting Licence	51/3412-S	LEVISSIANOS, Angelo	7.53HA	42.3km SE'ly of Peak Hill	Lat: 25° 55' S: Long: 119° 0' E	MEEKATHARRA SHIRE

Nature of the act: Grant of prospecting licences which authorises the applicant to prospect for minerals for a term of 4 years from date of grant. Grant of Special Prospecting Licences, which authorises the applicant to prospect for minerals for a term up to 4 years from the date of grant. Grant of exploration licences, which authorises the applicant to explore for minerals for a term of 5 years from the date of grant.

Notification day: 29 January 2025

Native title parties: Under section 30 of the *Native Title Act 1993 (Cth)*, persons have until 3 months after the notification day to take certain steps to become native title parties in relation to applications. The 3 month period closes on **29 April 2025**. Any person who is, or becomes a native title party, is entitled to the negotiation and/or procedural rights provided in Part 2 Division 3 Subdivision P of *Native Title Act 1993 (Cth)*. Enquiries in relation to filing a native title determination application to become a native title party should be directed to the Federal Court of Australia, 1 Victoria Avenue, Perth WA 6000, telephone (08) 9268 7100.

Expedited procedure: The State of Western Australia considers that these acts are acts attracting the expedited procedure. Each licence may be granted unless, within the period of 4 months after the notification day (i.e. **29 May 2025**), a native title party lodges an objection with the National Native Title Tribunal against the inclusion of the statement that the State considers the grant of the licence is an act attracting the expedited procedure. Enquiries in relation to lodging an objection should be directed to the National Native Title Tribunal, Level 5, 1 Victoria Avenue, Perth, or GPO Box 9973, Perth, WA 6848, telephone (08) 9425 1000.

For further information about the act (including extracts of plans showing the boundaries of the applications), contact the Department of Energy, Mines, Industry Regulation and Safety, 100 Plain Street, East Perth WA 6004, or telephone (08) 9222 3518.

* - 1 Graticular Block = 2.8 km²

DMIRS_24871



Youpla Support Program – free financial counselling in Taree and Kempsey

Were you affected by the ACBF or Youpla going broke?

As part of the Australian Government's Youpla Support Program, eligible former Youpla members can access free financial counselling from Mob Strong Debt Help.

Mob Strong will be visiting Taree and Kempsey to provide financial counselling to former Youpla members in early February.

You can find out more on the [Mob Strong Facebook page](#).

0477NS_5408

Notice of an application for determination of native title in Western Australia

Notification day: 12 February 2025

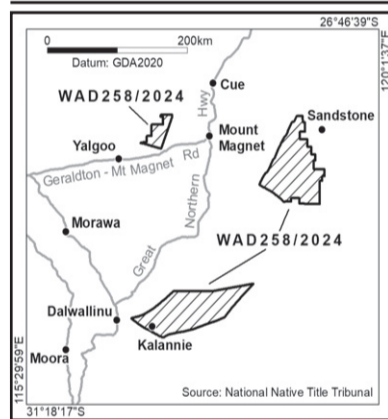
This is an application by a native title claim group which is asking the Federal Court of Australia (Federal Court) to determine that the group holds native title in the area described below.

If you want to become a party to this application, you must file a Form 5 (Notice of Intention to become a Party) with the Federal Court, **on or before 12 May 2025**. Further information regarding how to file a Form 5 is available from www.fedcourt.gov.au. After **12 May 2025**, you will need to seek leave from the Federal Court to become a party.

Under the *Native Title Act 1993* (Cth) there can be only one determination of native title for a particular area. If a person with native title rights and interests does not become a party to this application, there may be no other opportunity for the Federal Court, in making its determination, to take into account those native title rights and interests in relation to the area concerned.



National
Native Title
Tribunal



Application name: Ashley Bell & Ors on behalf of Badimia Barna Native Title Claim Group and State of Western Australia

Federal Court File No: WAD258/2024

Date filed: 12 September 2024

Registration test status: The Native Title Registrar has **accepted** this application for registration

Description of area: The application area consists of three discreet areas with a total combined area of about 11,230 sq km, located in the Mid West and Wheatbelt regions in the vicinity of Kalannie, Mount Magnet and Sandstone Townsites

Relevant LGAs: Shires of Dalwallinu, Koorda, Mount Magnet, Mount Marshall, Sandstone, Wongan-Ballidu and Yalgoo

For assistance and any further information about this application, including the description of the area, call Huia McGrath on 08 6317 5442 or visit www.nntt.gov.au.



Notice Under Section 29 of the Native Title Act 1993 (Cth) Exploration Licence Application 6774 (Act 1992) and Exploration Licence Application 6776 (Act 1992)

This notice is given in accordance with the requirements of Section 29 of the *Native Title Act 1993* (Cth).

Description of the nature of the act

The Minister administering the *Mining Act 1992* intends to grant exploration licences under section 22(1)(a) of the *Mining Act 1992* (NSW) on land subject to native title.

Should licences be granted, the holder of the licences may apply to renew or transfer the licences prior to them expiring (including partial renewals or partial transfers).

Note: If the licences are granted, the renewal, re grant or re-making (including partial renewals or partial transfers) or extension of the term of the licences may be valid pursuant to section 24MD(1) of the *Native Title Act 1993* (Cth) without further notification, provided the requirements in section 26D(1) are satisfied.

Holder's details

Sunshine Silica Pty Ltd (ACN 669 797 102) is the applicant for Exploration Licence Application 6774 for Group 2 minerals and Exploration Licence Application 6776 for Group 1 minerals, which, if granted would authorise prospecting on each licence for an initial term of up to 6 years.

Description of area that may be affected

The entire area of Exploration Licence Application 6774 that covers an area of about 72 units situated approximately 20 kilometres southeast of the town of Cowra, and the entire area of Exploration Licence Application 6776 that covers an area of about 67 units situated approximately 17 kilometres east southeast of the town of Cowra, in the State of NSW as shown on the diagram below.

Name and postal address of person by whom the act would be done

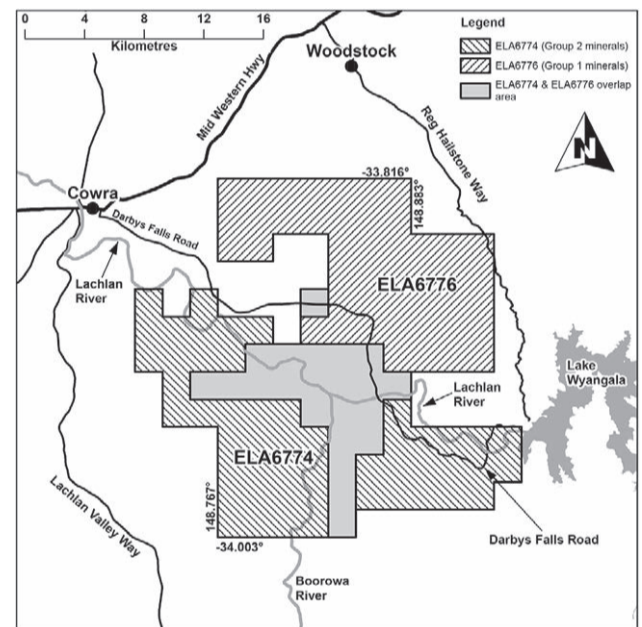
The Minister administering the *Mining Act 1992*, PO Box 344, Hunter Region Mail Centre, NSW 2310.

How further information about the act and description of the area can be obtained

Further information may be obtained from: Assessments and Systems, NSW Resources within the Department of Primary Industries and Regional Development on (02) 4063 6600 or titles@regional.nsw.gov.au.

Notification Day

For the purposes of Section 29(4) of the *Native Title Act 1993* (Cth) the notification day is 13 February 2025. Under Section 30 of the *Native Title Act 1993* (Cth) persons have until 3 months after the notification day to take certain steps to become native title parties in relation to this notice.



NOTICE TO GRANT MINING TENEMENTS

NATIVE TITLE ACT 1993 (CTH) SECTION 29

The State of Western Australia HEREBY GIVES NOTICE that the Minister for Mines and Petroleum, C/- Department of Energy, Mines, Industry Regulation and Safety, 100 Plain Street, East Perth WA 6004 may grant the following tenement applications under the *Mining Act 1978*:

Tenement Type	No.	Applicant	Area	Locality	Centroid	Shire
Mining Lease	24/1015	EISLER, Dean Tristram	58.42HA	4.2km E'ly of Broad Arrow	Lat: 30° 26' S: Long: 121° 22' E	KALGOORLIE-BOULDER CITY
Mining Lease	25/389	ORACLE GOLD PTY LTD	81.99HA	28.6km E'ly of Kalgoorlie	Lat: 30° 47' S: Long: 121° 45' E	KALGOORLIE-BOULDER CITY
Mining Lease	29/446	HASS, Neil William	9.93HA	38.9km N'ly of Ora Banda	Lat: 30° 1' S: Long: 121° 10' E	MENZIES SHIRE
Mining Lease	77/1309	STEPHEN, Kim Alexander STEPHEN, Carolyn May	326.52HA	4.8km W'ly of Southern Cross	Lat: 31° 14' S: Long: 119° 16' E	YILGARN SHIRE
Mining Lease	77/1314	MINING PROJECTS MANAGEMENT GROUP PTY LTD AU KT PTY LTD	250.18HA	138.3km E'ly of Paynes Find	Lat: 29° 27' S: Long: 119° 5' E	MENZIES SHIRE

Nature of the act: Grant of mining leases, which authorises the applicant to mine for minerals for a term of 21 years from notification of grant and a right of renewal for 21 years.

Notification day: 29 January 2025

Native title parties: Under section 30 of the *Native Title Act 1993* (Cth), persons have until 3 months after the notification day to take certain steps to become native title parties in relation to applications. The 3 month period closes on **29 April 2025**. Any person who is, or becomes a native title party, is entitled to the negotiation and/or procedural rights provided in Part 2 Division 3 Subdivision P of *Native Title Act 1993* (Cth). Enquiries in relation to filing a native title determination application to become a native title party should be directed to the Federal Court of Australia, 1 Victoria Avenue, Perth WA 6000, telephone (08) 9268 7100. The mining tenements may be granted if, by the end of the period of 4 months after the notification day (i.e. **29 May 2025**), there is no native title party under section 30 of the *Native Title Act 1993* (Cth) in relation to the area of the mining tenements. For further information about the act (including extracts of plans showing the boundaries of the applications), contact the Department of Energy, Mines, Industry Regulation and Safety, 100 Plain Street, East Perth WA 6004, or telephone (08) 9222 3518.

DMIRS 24872

**NOTICE OF AUTHORISATION MEETING
FIRST PEOPLES OF THE MILLEWA-MALLEE NATIVE TITLE CLAIM (VID630/2015)**

SATURDAY 15 FEBRUARY 2025, 9:30AM-4:30PM

**MILDURA GRAND HOTEL, 129-137 SEVENTH STREET, MILDURA
& ONLINE VIA ZOOM**



Purpose: To make decisions about authorising the resolution of the First Peoples of the Millewa-Mallee native title claim through a consent determination, including the nomination of the Prescribed Body Corporation (PBC) to hold or manage the native title rights and interests on behalf of the native title holders.

Who should attend: The First Peoples of the Millewa-Mallee native title claim group, being those people descended from the apical ancestors John and Nelly Perry and the mother of Sarah Mayne.

Attending the meeting: This meeting is a hybrid meeting which means people can join in person or via Zoom video or telephone conferencing.

Attending in person: If you wish to attend in person, please contact Toby-Lee Kirby by Friday, 7 February 2025. Travel assistance will be provided in accordance with FNLRS' travel assistance policy available on our website.

Attending remotely: If you wish to attend remotely by Zoom, please call or email Toby-Lee Kirby to register your attendance. We request that you register to attend remotely by Wednesday, 12 February 2025.

FNLRS contact details

Toby-Lee Kirby
Senior Community Liaison Officer
Phone: 0434 632 875
Email: tobylee.kirby@fnlrs.com.au

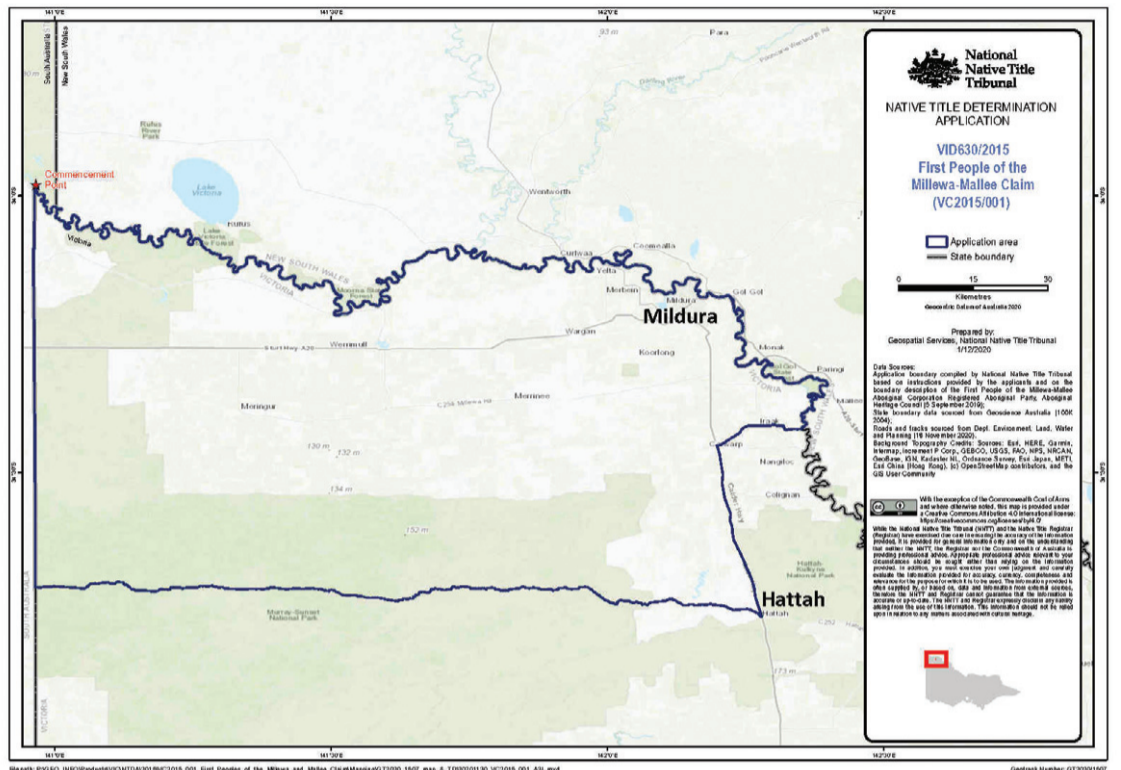
Stacey Little
Senior Lawyer
Phone: 0401 781 845
Email: stacey.little@fnlrs.com.au

AGENDA

Proposed decisions:

- Discuss and decide on the decision-making process for the meeting.
- Discuss and decide whether to authorise (agree to) the terms of the proposed consent determination of the native title claim, as agreed between the parties to the claim.
- Discuss and decide whether the native title rights and interests are to be held in trust by the nominated PBC, or the nominated PBC is to be an agent of the native title holders.
- Discuss and decide whether to authorise the Applicant to finalise the resolution of the claim by consent determination, including the nomination of the proposed Prescribed Body Corporate, on the terms discussed at and agreed to by the claim group meeting.

MAP OF THE FPMM CLAIM AREA



NOTICE OF PROPOSED GRANT OF EXPLORATION LICENCES

NATIVE TITLE ACT 1993 (CTH) SECTION 29

The Honourable Gerard Maley MLA, the Northern Territory Minister for Mining and Energy, C/- Department of Mining and Energy, GPO Box 4550 DARWIN NT 0801, hereby gives notice in accordance with section 29 of the *Native Title Act 1993* (Commonwealth) of his intent to do an act, namely to grant the following exploration licence applications.

Applications to which this notice applies:

<p>Exploration Licence 33892 sought by AUSTRALIA MINERAL PROSPECTS PTY LTD, ACN 670 377 910 over an area of 165 Blocks (525 km²) depicted below for a term of 6 years, within the REYNOLDS RANGE locality.</p> <p>Not To Scale NMIG Map Sheet No: 5453</p>	<p>Exploration Licence 33893 sought by AUSTRALIA MINERAL PROSPECTS PTY LTD, ACN 670 377 910 over an area of 67 Blocks (182 km²) depicted below for a term of 6 years, within the TEA TREE locality.</p> <p>Not To Scale NMIG Map Sheet No: 5553</p>	<p>Exploration Licence 33894 sought by AUSTRALIA MINERAL PROSPECTS PTY LTD, ACN 670 377 910 over an area of 23 Blocks (73 km²) depicted below for a term of 6 years, within the NAPPERBY locality.</p> <p>Not To Scale NMIG Map Sheet No: 5452</p>	<p>Exploration Licence 33895 sought by AUSTRALIA MINERAL PROSPECTS PTY LTD, ACN 670 377 910 over an area of 11 Blocks (35 km²) depicted below for a term of 6 years, within the TEA TREE locality.</p> <p>Not To Scale NMIG Map Sheet No: 5553</p>
<p>Exploration Licence 33896 sought by AUSTRALIA MINERAL PROSPECTS PTY LTD, ACN 670 377 910 over an area of 137 Blocks (436 km²) depicted below for a term of 6 years, within the TEA TREE locality.</p> <p>Not To Scale NMIG Map Sheet No: 5553</p>	<p>Exploration Licence 34048 sought by DALY TENEMENTS PTY LTD, ACN 658 845 786 over an area of 25 Blocks (80 km²) depicted below for a term of 6 years, within the JINKA locality.</p> <p>Not To Scale NMIG Map Sheet No: 6052</p>	<p>Exploration Licence 34016 sought by GEMPART (NT) PTY LTD, ACN 081 859 896 over an area of 80 Blocks (253 km²) depicted below for a term of 6 years, within the BURT locality.</p> <p>Not To Scale NMIG Map Sheet No: 5651</p>	<p>Exploration Licence 34045 sought by REDSTONE METALS PTY LTD, ACN 106 360 678 over an area of 7 Blocks (22 km²) depicted below for a term of 6 years, within the DAVENPORT RANGE locality.</p> <p>Not To Scale NMIG Map Sheet No: 5856</p>
<p>Exploration Licence 34049 sought by WILTON MINING PTY LTD, ACN 668 370 643 over an area of 13 Blocks (17 km²) depicted below for a term of 6 years, within the RANFORD HILL locality.</p> <p>Not To Scale NMIG Map Sheet No: 5370</p>	<p>Nature of act(s): The grant of an exploration licence under the <i>Mineral Titles Act 2010</i> authorises the holder to conduct activities in connection with exploration for minerals for a term not exceeding 6 years and to seek renewal(s). The term for which it is intended to grant the mineral exploration licences referred to in this notice commences from the date of grant. Further information about the act may be obtained from the Department of Mining and Energy, GPO Box 4550 Darwin NT 0801 or Centrepoint Building 48-50 Smith Street Darwin NT 0800, telephone (08) 8999 5322.</p> <p>Native Title Parties: Any person who is, or becomes a "native title party" within the meaning of the <i>Native Title Act 1993</i> is entitled to the negotiation and/or procedural rights provided in Part 2, Division 3, Subdivision P of the <i>Native Title Act 1993</i>. Under section 30 of the <i>Native Title Act 1993</i>, persons have until 3 months after the notification day to take certain steps to become native title parties in relation to this notice. Enquiries concerning becoming a native title party should be directed to the National Native Title Tribunal, GPO Box 9973, Brisbane QLD 4001, or telephone (07) 3307 5000.</p> <p>Expedited Procedure: The Northern Territory Government considers that the acts are acts attracting the expedited procedure as defined in section 237 of the <i>Native Title Act 1993</i>. The exploration licences referred to in this notice may be granted unless an objection is made by a native title party to the statement that the act is one which attracts the expedited procedure. Such an objection must be made to the National Native Title Tribunal within 4 months of the notification day.</p>		

Notification Day: 29 January 2025